

**NOTICE!!**

**These documents have been scanned!**

**Do not place un-scanned documents beneath this notice!**

**Do not remove this notice from this file!**

GPO Jacket No. 560-102  
Print Order 61540  
Rise Business Services, LLC  
Job=AZ15 5/16/2019



Box Number= AZ15058



Claim Begin-End: AMC407284-AMC407394

1 Initial Receipt



AZ15058-1

AMC407284-AMC408064

**United States Department of the Interior**  
**Bureau of Land Management**  
 LANDS/RECREATION & PLANNING  
 ONE N CENTRAL AVE  
 PHOENIX, AZ 85004 -2203  
 Phone:

Receipt

No: 2339029

<b>Transaction #:</b> 2413111		<b>ENTERED INTO COMPUTER</b> MAY 09 2011
<b>Date of Transaction:</b> 05/05/2011		
<b>CUSTOMER:</b>		SRP MAY 10 2011
RIVERSIDE RESOURCES INC 502 E JOHN ST CARSON CITY, NV 89706-3099 US		

LINE #	QTY	DESCRIPTION	REMARKS	UNIT PRICE	TOTAL
1	111.00	LOCATABLE MINERALS / MINING CLAIMS- NEW, UNADJUD, ONE OR MORE AUTH NOS / NEW MINING CLAIM LOCATION FEE \$34 <b>CASES:</b> AMC407284/\$34.00, AMC407285/\$34.00, AMC407286/\$34.00, AMC407287/\$34.00, AMC407288/ \$34.00, AMC407289/\$34.00, AMC407290/\$34.00, AMC407291/\$34.00, AMC407292/\$34.00, AMC407293/ \$34.00, AMC407294/\$34.00, AMC407295/\$34.00, AMC407296/\$34.00, AMC407297/\$34.00, AMC407298/ \$34.00, AMC407299/\$34.00, AMC407300/\$34.00, AMC407301/\$34.00, AMC407302/\$34.00, AMC407303/ \$34.00, AMC407304/\$34.00, AMC407305/\$34.00, AMC407306/\$34.00, AMC407307/\$34.00, AMC407308/ \$34.00, AMC407309/\$34.00, AMC407310/\$34.00, AMC407311/\$34.00, AMC407312/\$34.00, AMC407313/ \$34.00, AMC407314/\$34.00, AMC407315/\$34.00, AMC407316/\$34.00, AMC407317/\$34.00, AMC407318/ \$34.00, AMC407319/\$34.00, AMC407320/\$34.00, AMC407321/\$34.00, AMC407322/\$34.00, AMC407323/ \$34.00, AMC407324/\$34.00, AMC407325/\$34.00, AMC407326/\$34.00, AMC407327/\$34.00, AMC407328/ \$34.00, AMC407329/\$34.00, AMC407330/\$34.00, AMC407331/\$34.00, AMC407332/\$34.00, AMC407333/ \$34.00, AMC407334/\$34.00, AMC407335/\$34.00, AMC407336/\$34.00, AMC407337/\$34.00, AMC407338/ \$34.00, AMC407339/\$34.00, AMC407340/\$34.00, AMC407341/\$34.00, AMC407342/\$34.00, AMC407343/ \$34.00, AMC407344/\$34.00, AMC407345/\$34.00, AMC407346/\$34.00, AMC407347/\$34.00, AMC407348/ \$34.00, AMC407349/\$34.00, AMC407350/\$34.00, AMC407351/\$34.00, AMC407352/\$34.00, AMC407353/ \$34.00, AMC407354/\$34.00, AMC407355/\$34.00, AMC407356/\$34.00, AMC407357/\$34.00, AMC407358/		- n/a -	3774.00

		\$34.00, AMC407359/\$34.00, AMC407360/\$34.00, AMC407361/\$34.00, AMC407362/\$34.00, AMC407363/ \$34.00, AMC407364/\$34.00, AMC407365/\$34.00, AMC407366/\$34.00, AMC407367/\$34.00, AMC407368/ \$34.00, AMC407369/\$34.00, AMC407370/\$34.00, AMC407371/\$34.00, AMC407372/\$34.00, AMC407373/ \$34.00, AMC407374/\$34.00, AMC407375/\$34.00, AMC407376/\$34.00, AMC407377/\$34.00, AMC407378/ \$34.00, AMC407379/\$34.00, AMC407380/\$34.00, AMC407381/\$34.00, AMC407382/\$34.00, AMC407383/ \$34.00, AMC407384/\$34.00, AMC407385/\$34.00, AMC407386/\$34.00, AMC407387/\$34.00, AMC407388/ \$34.00, AMC407389/\$34.00, AMC407390/\$34.00, AMC407391/\$34.00, AMC407392/\$34.00, AMC407393/ \$34.00, AMC407394/\$34.00		
2	111.00	LOCATABLE MINERALS / MINING CLAIMS- NEW, UNADJUD, ONE OR MORE AUTH NOS / NEW MINING CLAIM PROCESSING FEE \$15 <b>CASES:</b> AMC407284/\$15.00, AMC407285/\$15.00, AMC407286/\$15.00, AMC407287/\$15.00, AMC407288/ \$15.00, AMC407289/\$15.00, AMC407290/\$15.00, AMC407291/\$15.00, AMC407292/\$15.00, AMC407293/ \$15.00, AMC407294/\$15.00, AMC407295/\$15.00, AMC407296/\$15.00, AMC407297/\$15.00, AMC407298/ \$15.00, AMC407299/\$15.00, AMC407300/\$15.00, AMC407301/\$15.00, AMC407302/\$15.00, AMC407303/ \$15.00, AMC407304/\$15.00, AMC407305/\$15.00, AMC407306/\$15.00, AMC407307/\$15.00, AMC407308/ \$15.00, AMC407309/\$15.00, AMC407310/\$15.00, AMC407311/\$15.00, AMC407312/\$15.00, AMC407313/ \$15.00, AMC407314/\$15.00, AMC407315/\$15.00, AMC407316/\$15.00, AMC407317/\$15.00, AMC407318/ \$15.00, AMC407319/\$15.00, AMC407320/\$15.00, AMC407321/\$15.00, AMC407322/\$15.00, AMC407323/ \$15.00, AMC407324/\$15.00, AMC407325/\$15.00, AMC407326/\$15.00, AMC407327/\$15.00, AMC407328/ \$15.00, AMC407329/\$15.00, AMC407330/\$15.00, AMC407331/\$15.00, AMC407332/\$15.00, AMC407333/ \$15.00, AMC407334/\$15.00, AMC407335/\$15.00, AMC407336/\$15.00, AMC407337/\$15.00, AMC407338/ \$15.00, AMC407339/\$15.00, AMC407340/\$15.00, AMC407341/\$15.00, AMC407342/\$15.00, AMC407343/ \$15.00, AMC407344/\$15.00, AMC407345/\$15.00, AMC407346/\$15.00, AMC407347/\$15.00, AMC407348/ \$15.00, AMC407349/\$15.00, AMC407350/\$15.00, AMC407351/\$15.00, AMC407352/\$15.00, AMC407353/ \$15.00, AMC407354/\$15.00, AMC407355/\$15.00, AMC407356/\$15.00, AMC407357/\$15.00, AMC407358/ \$15.00, AMC407359/\$15.00, AMC407360/\$15.00, AMC407361/\$15.00, AMC407362/\$15.00, AMC407363/ \$15.00, AMC407364/\$15.00, AMC407365/\$15.00, AMC407366/\$15.00, AMC407367/\$15.00, AMC407368/	- n/a -	1665.00

		\$15.00, AMC407369/\$15.00, AMC407370/\$15.00, AMC407371/\$15.00, AMC407372/\$15.00, AMC407373/ \$15.00, AMC407374/\$15.00, AMC407375/\$15.00, AMC407376/\$15.00, AMC407377/\$15.00, AMC407378/ \$15.00, AMC407379/\$15.00, AMC407380/\$15.00, AMC407381/\$15.00, AMC407382/\$15.00, AMC407383/ \$15.00, AMC407384/\$15.00, AMC407385/\$15.00, AMC407386/\$15.00, AMC407387/\$15.00, AMC407388/ \$15.00, AMC407389/\$15.00, AMC407390/\$15.00, AMC407391/\$15.00, AMC407392/\$15.00, AMC407393/ \$15.00, AMC407394/\$15.00			
3	111.00	LOCATABLE MINERALS / MINING CLAIMS- NEW, UNADJUD, ONE OR MORE AUTH NOS / NEW MINING CLAIM MAINT FEE \$140 <b>CASES:</b> AMC407284/\$140.00, AMC407285/\$140.00, AMC407286/\$140.00, AMC407287/\$140.00, AMC407288/ \$140.00, AMC407289/\$140.00, AMC407290/\$140.00, AMC407291/\$140.00, AMC407292/\$140.00, AMC407293/ \$140.00, AMC407294/\$140.00, AMC407295/\$140.00, AMC407296/\$140.00, AMC407297/\$140.00, AMC407298/ \$140.00, AMC407299/\$140.00, AMC407300/\$140.00, AMC407301/\$140.00, AMC407302/\$140.00, AMC407303/ \$140.00, AMC407304/\$140.00, AMC407305/\$140.00, AMC407306/\$140.00, AMC407307/\$140.00, AMC407308/ \$140.00, AMC407309/\$140.00, AMC407310/\$140.00, AMC407311/\$140.00, AMC407312/\$140.00, AMC407313/ \$140.00, AMC407314/\$140.00, AMC407315/\$140.00, AMC407316/\$140.00, AMC407317/\$140.00, AMC407318/ \$140.00, AMC407319/\$140.00, AMC407320/\$140.00, AMC407321/\$140.00, AMC407322/\$140.00, AMC407323/ \$140.00, AMC407324/\$140.00, AMC407325/\$140.00, AMC407326/\$140.00, AMC407327/\$140.00, AMC407328/ \$140.00, AMC407329/\$140.00, AMC407330/\$140.00, AMC407331/\$140.00, AMC407332/\$140.00, AMC407333/ \$140.00, AMC407334/\$140.00, AMC407335/\$140.00, AMC407336/\$140.00, AMC407337/\$140.00, AMC407338/ \$140.00, AMC407339/\$140.00, AMC407340/\$140.00, AMC407341/\$140.00, AMC407342/\$140.00, AMC407343/ \$140.00, AMC407344/\$140.00, AMC407345/\$140.00, AMC407346/\$140.00, AMC407347/\$140.00, AMC407348/ \$140.00, AMC407349/\$140.00, AMC407350/\$140.00, AMC407351/\$140.00, AMC407352/\$140.00, AMC407353/ \$140.00, AMC407354/\$140.00, AMC407355/\$140.00, AMC407356/\$140.00, AMC407357/\$140.00, AMC407358/ \$140.00, AMC407359/\$140.00, AMC407360/\$140.00, AMC407361/\$140.00, AMC407362/\$140.00, AMC407363/ \$140.00, AMC407364/\$140.00, AMC407365/\$140.00, AMC407366/\$140.00, AMC407367/\$140.00, AMC407368/ \$140.00, AMC407369/\$140.00, AMC407370/\$140.00, AMC407371/\$140.00, AMC407372/\$140.00, AMC407373/ \$140.00, AMC407374/\$140.00, AMC407375/\$140.00, AMC407376/\$140.00, AMC407377/\$140.00, AMC407378/		- n/a -	15540.00

	\$140.00, AMC407379/\$140.00, AMC407380/\$140.00, AMC407381/\$140.00, AMC407382/\$140.00, AMC407383/ \$140.00, AMC407384/\$140.00, AMC407385/\$140.00, AMC407386/\$140.00, AMC407387/\$140.00, AMC407388/ \$140.00, AMC407389/\$140.00, AMC407390/\$140.00, AMC407391/\$140.00, AMC407392/\$140.00, AMC407393/ \$140.00, AMC407394/\$140.00			
<b>TOTAL:</b>				<b>\$20,979.00</b>

PAYMENT INFORMATION				
1	AMOUNT:	20979.00	POSTMARKED:	N/A
	TYPE:	CHECK	RECEIVED:	05/05/2011
	CHECK NO:	1291		
	NAME:	MAGMACHEM EXPLORATION INC PO BOX 950 SONOITA AZ 85637 US		

REMARKS

This receipt was generated by the automated BLM Collections and Billing System and is a paper representation of a portion of the official electronic record contained therein.

**NOTICE!!**

**These documents have been scanned!**

**Do not place un-scanned documents beneath this notice!**

**Do not remove this notice from this file!**

GPO Jacket No. 560-102  
Print Order 61540  
Rise Business Services, LLC  
Job=AZ15 5/16/2019



Box Number= AZ15058



Claim Begin-End: AMC407284-AMC407394

2 Correspondence



AZ15058-1

AMC407284-AMC408064



# United States Department of the Interior



BUREAU OF LAND MANAGEMENT  
Arizona State Office  
One North Central Avenue, Suite 800  
Phoenix, Arizona 85004-4427  
[www.blm.gov/az/](http://www.blm.gov/az/)

NOV 18 2014

In Reply Refer To:  
3800 (9310) RM  
AMC381029, AMC407284

CERTIFIED MAIL - RETURN RECEIPT REQUESTED No. 7014 0150 0000 5453 4717

## DECISION

RRI EXPL INC : This decision affects those claims shown  
502 E JOHN ST : in the block below.  
CARSON CITY, NV 89706-3099 :

---

SEE ENCLOSURE FOR LIST OF CLAIMS

---

### MINING CLAIMS DECLARED FORFEIT

The mining claims listed above have been declared forfeit as of September 1, 2014, for failure to timely file the required maintenance fee payment or small miner's maintenance fee waiver (waiver).

Claimants are required to pay an annual non-refundable maintenance fee of \$155 per 20 acres or portion thereof, or submit a waiver, on or before September 1 of each year (in accordance with 43 CFR 1822.14, because September 1, 2014, fell on a holiday, the payment was due the next business day, September 2, 2014). These requirements were established by 30 U.S.C. 28f-1, as amended, and 43 Code of Federal Regulations (CFR) 3834 and 3835.

Our records do not show receipt of a maintenance fee payment or small miner waiver filed on or before the due date. Therefore, the claims listed above are forfeit.

### Reclamation Requirements

This decision does not relieve you of the liability for reclamation of all areas disturbed by your activities on lands covered by the subject mining claim(s) and/or site(s). After you complete the reclamation, you must notify the authorized officer of the appropriate surface managing agency so that the authorized officer may conduct a final site inspection and determine whether you may be released from liability. If you fail to reclaim the land to the satisfaction of the authorized officer, the surface management agency may cite you for noncompliance under its surface management regulations. For land administered by the Bureau of Land Management (BLM), if you fail to

reclaim the land to the satisfaction of the authorized officer as required in 43 CFR Subpart 3809, BLM will issue an order of noncompliance under 43 CFR 3809.601(a). If you fail to comply with the non-compliance order, BLM may take further action under 43 CFR 3809.604. Failure to conduct reclamation is a prohibited act that may subject you to criminal penalties. See 43 CFR 3809.605(h) and 43 CFR 3809.700.

### Appeal Procedures

This decision may be appealed to the Interior Board of Land Appeals, Office of the Secretary, in accordance with the regulations contained in 43 CFR, Part 4, and the enclosed Form 1842-1. If an appeal is taken, your notice of appeal must be filed in this office (at the above address) within 30 days from receipt of this decision. The appellant has the burden of showing that the decision appealed from is in error.

If you wish to file a petition pursuant to regulation 43 CFR 4.21 (58 FR 4939, January 19, 1993) for a stay of the effectiveness of this decision during the time that your appeal is being reviewed by the Board, the petition for a stay must accompany your notice of appeal. A petition for a stay is required to show sufficient justification based on the standards listed below. Copies of the notice of appeal and petition for a stay **must** also be submitted to each party named in this decision and to the Interior Board of Land Appeals and to the appropriate Office of the Solicitor (see 43 CFR 4.413) at the same time the original documents are filed with this office. If you request a stay, you have the burden of proof to demonstrate that a stay should be granted.

### Standards for Obtaining a Stay

Except as otherwise provided by law or other pertinent regulation, a petition for a stay of a decision pending appeal shall show sufficient justification based on the following standards:

- (1) The relative harm to the parties if the stay is granted or denied,
- (2) The likelihood of the appellant's success on the merits,
- (3) The likelihood of immediate and irreparable harm if the stay is not granted, and
- (4) Whether the public interest favors granting the stay.

Please include your AMC serial number(s) on all correspondence. If additional information is required, please call RéAnn Myers at 602-417-9413.

Sincerely,



Rebecca Heick  
Acting Deputy State Director  
Division of Lands and Minerals

Enclosure(s)



RRI EXPL INC  
502 E JOHN ST  
CARSON CITY NV 89706-3099

Page 1 of 3

LEAD FILE

<u>NUMBER</u>	<u>CLAIM NUMBER</u>	<u>CLAIM NAME</u>
AMC381029	AMC381074	M-86
AMC381029	AMC381075	M-87
AMC381029	AMC381076	M-88
AMC381029	AMC381077	M-89
AMC381029	AMC381078	M-90
AMC381029	AMC381079	M-91
AMC407284	AMC407288	RR #5
AMC407284	AMC407289	RR #6
AMC407284	AMC407290	RR #7
AMC407284	AMC407291	RR #8
AMC407284	AMC407292	RR #9
AMC407284	AMC407293	RR #10
AMC407284	AMC407303	RR #20
AMC407284	AMC407304	RR #21
AMC407284	AMC407305	RR #22
AMC407284	AMC407315	RR #32
AMC407284	AMC407316	RR #33
AMC407284	AMC407317	RR #34
AMC407284	AMC407318	RR #35
AMC407284	AMC407319	RR #36
AMC407284	AMC407320	RR #37
AMC407284	AMC407325	RR #42
AMC407284	AMC407326	RR #43
AMC407284	AMC407327	RR #44
AMC407284	AMC407328	RR #45
AMC407284	AMC407329	RR #46
AMC407284	AMC407330	RR #47
AMC407284	AMC407331	RR #48
AMC407284	AMC407332	RR #49
AMC407284	AMC407333	RR #50
AMC407284	AMC407334	RR #51
AMC407284	AMC407335	RR #52
AMC407284	AMC407336	RR #53
AMC407284	AMC407341	RR #58
AMC407284	AMC407342	RR #59
AMC407284	AMC407343	RR #60
AMC407284	AMC407344	RR #61
AMC407284	AMC407345	RR #62

RRI EXPL INC  
502 E JOHN ST  
CARSON CITY NV 89706-3099

<u>LEAD FILE NUMBER</u>	<u>CLAIM NUMBER</u>	<u>CLAIM NAME</u>
AMC407284	AMC407346	RR #63
AMC407284	AMC407347	RR #64
AMC407284	AMC407348	RR #65
AMC407284	AMC407349	RR #66
AMC407284	AMC407350	RR #67
AMC407284	AMC407351	RR #68
AMC407284	AMC407352	RR #69
AMC407284	AMC407357	RR #74
AMC407284	AMC407358	RR #75
AMC407284	AMC407359	RR #76
AMC407284	AMC407360	RR #77
AMC407284	AMC407361	RR #78
AMC407284	AMC407362	RR #79
AMC407284	AMC407363	RR #80
AMC407284	AMC407364	RR #81
AMC407284	AMC407365	RR #82
AMC407284	AMC407366	RR #83
AMC407284	AMC407367	RR #84
AMC407284	AMC407368	RR #85
AMC407284	AMC407369	RR #86
AMC407284	AMC407370	RR #87
AMC407284	AMC407371	RR #88
AMC407284	AMC407372	RR #89
AMC407284	AMC407373	RR #90
AMC407284	AMC407374	RR #91
AMC407284	AMC407375	RR #92
AMC407284	AMC407376	RR #93
AMC407284	AMC407377	RR #94
AMC407284	AMC407378	RR #95
AMC407284	AMC407379	RR #96
AMC407284	AMC407380	RR #97
AMC407284	AMC407381	RR #98
AMC407284	AMC407382	RR #99
AMC407284	AMC407383	RR #100
AMC407284	AMC407384	RR #101
AMC407284	AMC407385	RR #102
AMC407284	AMC407386	RR #103
AMC407284	AMC407387	RR #104

RRI EXPL INC  
502 E JOHN ST  
CARSON CITY NV 89706-3099

Page 3 of 3

LEAD FILE

<u>NUMBER</u>	<u>CLAIM NUMBER</u>	<u>CLAIM NAME</u>
AMC407284	AMC407388	RR #105
AMC407284	AMC407389	RR #108
AMC407284	AMC407390	RR #109

PLACE STICKER AT TOP OF ENVELOPE TO THE RIGHT  
OF THE RETURN ADDRESS, FOLD AT DOTTED LINE

**SENDER: COMPLETE THIS SECTION**

- Complete items 1, 2, and 3. Also complete item 4 if Restricted Delivery is desired.
- Print your name and address on the reverse so that we can return the card to you.
- Attach this card to the back of the mailpiece, or on the front if space permits.

1. Article Addressed to:

RRI EXPL INC  
502 E JOHN ST  
CARSON CITY NV 89706-3099  
9310/RM/AMC381029, AMC407284

2. Article Number  
(Transfer from service label)

PS Form 3811, July 2013

**COMPLETE THIS SECTION ON DELIVERY**

A. Signature

X

- Agent  
 Addressee

B. Received by (Printed Name)

C. Date of Delivery

D. Is delivery address different from item 1?  Yes  
If YES, enter delivery address below:  No

3. Service Type

- Certified Mail®  Priority Mail Express™  
 Registered  Return Receipt for Merchandise  
 Insured Mail  Collect on Delivery

4. Restricted Delivery? (Extra Fee)  Yes

7014 0150 0000 5453 4717

Domestic Return Receipt

UNITED STATES  
DEPARTMENT OF THE INTERIOR  
Bureau of Land Management  
Arizona State Office  
One N. Central Avenue, Suite 800  
Phoenix AZ 85004-4427

OFFICIAL BUSINESS  
PENALTY FOR PRIVATE USE, \$300

RECEIVED  
BLM AZ STATE OFFICE  
2014 DEC -2 P 2:45  
PHOENIX, ARIZONA



RRI EXPL INC  
502 E JOHN ST  
CARSON CITY NV 89706-3099

neopost  
11/20/2014  
US POSTAGE

FIRST CLASS MAIL  
\$07.19<sup>00</sup>  
US OFFICIAL MAIL  
\$300 Penalty  
For Private Use  
ZIP 85004  
041L11101433

*WAF*

NIXIE 895 DE 1009 0011/28/14  
RETURN TO SENDER  
NOT DELIVERABLE AS ADDRESSED  
UNABLE TO FORWARD  
BC: 85004442700 \*1394-02261-21-39

897063099 1353

October 12, 2011

In Reply Refer To:  
3800 (9310) TS  
AMC407284

CERTIFIED MAIL - RETURN RECEIPT REQUESTED No.

NOTICE

RRI EXPLORATION  
1110-1111 WEST GEORGIA ST  
VANCOUVER, BC, CANADA V6E-4M3

---

AMC407284 - AMC407292  
RR#1- #9

---

Mining Claim Location Notice(s) – Amendment(s) Required

Pursuant to Title 43 Code of Federal Regulations (CFR) 3832.1, this office received your notices of location for recording mining claims. In accordance with 43 CFR 3832.12, the claims listed above cannot be accepted as filed and must be amended as noted below.

Any portion of a mining claim on land subject to a pre-existing highway right-of-way granted per 23 U.S.C. § 317 (1988), the Federal Aid Highway Act, is null and void ab initio. Also, a placer mining claim may not contain noncontiguous tracts of land, 30 U.S.C. § 36 (1988). There is a Federal Aid Highway right of way under the Federal Aid Highway Act that cuts through your claim. You must amend your claim so the right of way is not crossed and depict on a map that portion you wish to retain. You may file a separate location notice to include the lands relinquished.

You must file an amendment for each claim listed above to correct the defects identified. There is a \$10 BLM processing fee for each amendment. We must receive the amendments within 30 days of your receipt of this decision. If the amendments are not received within the 30-day timeframe the mining claims will be declared null and void.

If additional information is required, please contact Tony Smith 602-417-9355. Please include your AMC serial number(s) on all correspondence.

REBECCA HEICK

Rebecca Heick  
Group Administrator  
Lands and Minerals

TSmith:lm:101211



# United States Department of the Interior



BUREAU OF LAND MANAGEMENT  
Arizona State Office  
One North Central Avenue, Suite 800  
Phoenix, Arizona 85004-4427  
[www.blm.gov/az/](http://www.blm.gov/az/)

August 18, 2011

In Reply Refer To:  
3800 (9310) TS  
AMC407284

CERTIFIED MAIL - RETURN RECEIPT REQUESTED No. 7010 3090 0001 1034 0744

## NOTICE

RIVERSIDE RESOURCES INC  
502 E JOHN ST.  
CARSON CITY, NV, 89706-3099

---

AMC407284 - AMC407292  
RR#1- #9

---

### Mining Claim Location Notice(s) – Amendment(s) Required

Pursuant to Title 43 Code of Federal Regulations (CFR) 3832.1, this office received your notices of location for recording mining claims. In accordance with 43 CFR 3832.12, the claims listed above cannot be accepted as filed and must be amended as noted below.

Any portion of a mining claim on land subject to a pre-existing highway right-of-way granted per 23 U.S.C. § 317 (1988), the Federal Aid Highway Act, is null and void ab initio. Also, a placer mining claim may not contain noncontiguous tracts of land, 30 U.S.C. § 36 (1988). There is a Federal Aid Highway right of way under the Federal Aid Highway Act that cuts through your claim. You must amend your claim so the right of way is not crossed and depict on a map that portion you wish to retain. You may file a separate location notice to include the lands relinquished.

You must file an amendment for each claim listed above to correct the defects identified. There is a \$10 BLM processing fee for each amendment. We must receive the amendments within 30 days of your receipt of this decision. If the amendments are not received within the 30-day timeframe the mining claims will be declared null and void.

*Re-sent to  
new owner*



**SENDER: COMPLETE THIS SECTION**

- Complete items 1, 2, and 3. Also complete item 4 if Restricted Delivery is desired.
- Print your name and address on the reverse so that we can return the card to you.
- Attach this card to the back of the mailpiece, or on the front if space permits.

1. Article Addressed to:

RIVERSIDE RESOURCES INC  
 502 E JOHN ST.  
 CARSON CITY, NV, 89706-3099  
 AZ931 TS AMC407284

 2. Article Number  
 (Transfer from service label)

7010 3090 0001 1034 0744

**COMPLETE THIS SECTION ON DELIVERY**

A. Signature

**X**
*Corporation Service Company*
 Agent Addressee

B. Received by (Printed Name)

C. Date of Delivery

9/29

D. Is delivery address different from item 1?

 Yes

If YES, enter delivery address below:

 No


3. Service Type

 Certified Mail Express Mail Registered Return Receipt for Merchandise Insured Mail C.O.D.

4. Restricted Delivery? (Extra Fee)

 Yes

UNITED STATES POSTAL SERVICE



First-Class Mail  
Postage & Fees Paid  
USPS  
Permit No. G-10

- Sender: Please print your name, address, and ZIP+4 in this box •

RECEIVED  
BLM AZ STATE OFFICE

2011 AUG 31 P 3:20

PHOENIX, ARIZONA

BUREAU OF LAND MANAGEMENT  
ARIZONA STATE OFFICE  
ONE NORTH CENTRAL AVENUE  
SUITE 800  
PHOENIX, AZ 85004-2203



If additional information is required, please contact Tony Smith 602-417-9355. Please include your AMC serial number(s) on all correspondence.



Rebecca Heick  
Group Administrator  
Lands and Minerals

Enclosures



August 18, 2011

In Reply Refer To:  
3800 (9310) TS  
AMC407284

CERTIFIED MAIL - RETURN RECEIPT REQUESTED No. 7010 3090 0001 1034 0744

NOTICE

RIVERSIDE RESOURCES INC  
502 E JOHN ST.  
CARSON CITY, NV, 89706-3099

---

AMC407284 - AMC407292  
RR#1- #9

---

Mining Claim Location Notice(s) – Amendment(s) Required

Pursuant to Title 43 Code of Federal Regulations (CFR) 3832.1, this office received your notices of location for recording mining claims. In accordance with 43 CFR 3832.12, the claims listed above cannot be accepted as filed and must be amended as noted below.

Any portion of a mining claim on land subject to a pre-existing highway right-of-way granted per 23 U.S.C. § 317 (1988), the Federal Aid Highway Act, is null and void ab initio. Also, a placer mining claim may not contain noncontiguous tracts of land, 30 U.S.C. § 36 (1988). There is a Federal Aid Highway right of way under the Federal Aid Highway Act that cuts through your claim. You must amend your claim so the right of way is not crossed and depict on a map that portion you wish to retain. You may file a separate location notice to include the lands relinquished.

You must file an amendment for each claim listed above to correct the defects identified. There is a \$10 BLM processing fee for each amendment. We must receive the amendments within 30 days of your receipt of this decision. If the amendments are not received within the 30-day timeframe the mining claims will be declared null and void.

If additional information is required, please contact Tony Smith at 602-417-9355. Please include your AMC serial number(s) on all correspondence.

REBECCA HEICK

Rebecca Heick  
Group Administrator  
Lands and Minerals

TSmith:lm:081811

**NOTICE!!**

**These documents have been scanned!**

**Do not place un-scanned documents beneath this notice!**

**Do not remove this notice from this file!**

GPO Jacket No. 560-102  
Print Order 61540  
Rise Business Services, LLC  
Job=AZ15 5/16/2019



Box Number= AZ15058



Claim Begin-End: AMC407284-AMC407394

3 Transfers



AZ15058-1

AMC407284-AMC408064

DECONCINI McDONALD YETWIN & LACY

A PROFESSIONAL CORPORATION  
ATTORNEYS AT LAW

2525 EAST BROADWAY BOULEVARD • SUITE 200 • TUCSON, ARIZONA 85716-5300  
(520) 322-5000 • (520) 322-5585 (Fax)

*Amc 407284*

EVO DECONCINI (1901-1986)

DENISE M. BANTON	MARIAN C. LALONDE
JOHN C. E. BARRETT	MARK D. LAMMERS
JEANNETTE BICKNER CROSS	LISA SCHRINER LEWIS
ALICE W. CALLISON	MATTHEW J. MANSFIELD
MICHAEL A. CORDIER	NANCY J. MARCH
BARRY M. COREY	JOHN R. McDONALD
DENNIS DeCONCINI	JARED G. PARKER
ANDREW Y. ERWIN	ALYCE L. PENNINGTON
SHELTON L. FREEMAN	JOHN C. RICHARDSON
HEATHER K. GAINES	IRA M. SCHWARTZ
PETER B. GOLDMAN	LISA ANNE SMITH
NATHAN B. HANNAH	SPENCER A. SMITH
IVA S. HIRSCH	SESALY O. STAMPS
LAWRENCE D. HIRSCH	GARY F. URMAN
JAMES A. JUTRY	MICHAEL R. URMAN
KRISTEN B. KLOTZ	RICHARD M. YETWIN
JOHN C. LACY	

7310 N. 16TH STREET, SUITE 330  
PHOENIX, ARIZONA 85020  
(602) 282-0500  
FAX: (602) 282-0520

19 WEST BIRCH AVENUE  
FLAGSTAFF, ARIZONA 86001  
(928) 214-0466  
FAX: (928) 214-6212

6909 E. MAIN ST.  
SCOTTSDALE, ARIZONA 85251  
(480) 398-3100  
FAX: (480) 398-3101

1680 DUKE STREET, THIRD FLOOR  
ALEXANDRIA, VA 22314  
(703) 838-6200  
FAX: (202) 315-3600

[www.deconcinimcdonald.com](http://www.deconcinimcdonald.com)

PLEASE REPLY TO TUCSON  
rbarnes@dmyl.com

BARRON & POLK, P.L.L.C. - OF COUNSEL  
JOHN H. BARRON, III  
JAY M. POLK

BARRETT L. KIME - OF COUNSEL  
SARA J. VANCE - OF COUNSEL

June 2, 2011

Bureau of Land Management  
Arizona State Office  
One North Central Avenue  
Phoenix, AZ 85004


RE: Notice of Transfer of Interest

Ladies and Gentlemen:

Enclosed for filing with your office is a Notice of Transfer of Interest for the RR# 1-RR# 105, and the RR# 108-RR# 113 unpatented mining claims, as well as a check in the amount of \$1,110.00 to pay your fees.

Thank you for your assistance and please feel free to contact me with any questions or concerns.

Sincerely,



Robin E. Barnes, CP  
Certified Paralegal

reb

c. w/enc. John-Mark Staude (via email)

I:\FILES\DOCS\RIVE16\280484\LTR\LF7304.DOC

RECEIVED  
BLM/ARIZONA OFFICE  
2011 JUN - 6 A 7:40  
PHOENIX, ARIZONA

ENTERED INTO COMPUTER

6/16/11 AT



June 2, 2011

Bureau of Land Management  
Arizona State Office  
One North Central Ave.  
Phoenix, AZ 85004


**RE: Notice of Transfer of Interest**

Ladies and Gentlemen:

Notice is hereby given pursuant to 43 C.F.R. § 3833.32(b) that, by the enclosed Quitclaim Deed recorded on May 25, 2011, in Reception # 2011-02533, La Paz County Recorder's Office, Riverside Resources Inc., transferred its interest in the RR# 1 through RR# 105, and RR# 108 through RR# 113 unpatented lode mining claims (the "Claims") to RRI Exploration Inc, a Nevada corporation.

1. The Claims transferred are in La Paz, County, Arizona, the names of which and the serial numbers assigned to each claim are set forth in Exhibit A of the enclosed Quitclaim Deed.
2. The name and mailing list of the entity to which the claims have been sold is 1110-1111 West Georgia Street, Vancouver, B.C., Canada V6E 4M3.
3. A check in the amount of \$1,110.00 is enclosed to cover the fee for the transfer of 111 claims as indicated on the table at 43 C.F.R. § 3830.21.

Dated this 2nd day of June, 2011.

By:   
John C. Lacy, Agent

RECEIVED  
BLM ARIZONA STATE OFFICE  
2011 JUN - 6 A 7:40  
PHOENIX, ARIZONA

When recorded, return to:  
John C. Lacy  
DeConcini McDonald Yetwin & Lacy, P.C.  
2525 E. Broadway Blvd., Suite 200  
Tucson, Arizona 85716


Exempt per A.R.S. § 11-1134.A.6

### QUITCLAIM DEED

**Riverside Resources Inc.**, a corporation, the "Grantor," for and in consideration of Ten Dollars (\$10.00) and other valuable considerations, does hereby quitclaim to **RRI Exploration Inc.**, a Nevada corporation, whose address is 1111 West Georgia Street, Suite 1110, Vancouver, British Columbia V6E 4M3, Canada, the "Grantee," all of its right, title and interest in and to the "Property" consisting of unpatented mining claims of Grantor situated in the Middle Camp or Oro Fino Mining District, La Paz County, Arizona, as more particularly described in Exhibit A attached hereto and incorporated herein by this reference.

DATED this 19 day of May, 2011.


**Riverside Resources Inc.**

By: 

)  
) ss.  
)

Before me, the undersigned Notary Public, personally appeared John-Mark Stauder, the President of Riverside Resources Inc., a corporation, who acknowledged to me that he executed for foregoing document for and on behalf of the corporation.

*Legal advice neither sought nor given*

  
Notary Public  
*Barrister & Solicitor*

My commission expires:  
Dec. 31, 2011

RECEIVED  
BLM/ZONA OFFICE  
2011 JUN -6 A 7:40  
PHOENIX, ARIZONA

**EXHIBIT A**  
**(The "Property" Defined)**

The following unpatented lode mining claims are situated in the Middle Camp or Oro Fino Mining District, La Paz County, Arizona, the names of which, the serial number assigned by the Arizona State Office of the Bureau of Land Management, their date of location, the place of recording of the location notice thereof in the official records of La Paz County, and their situs on the ground in reference to the Public Land Survey System are as follows:

Claim Name	BLM AMC#	Location Date	La Paz County Fee #	Section	Township	Range
RR #1	407284	04-14-2011	2011-01851	34	4 North	20 West
RR #2	407285	04-14-2011	2011-01852	34	4 North	20 West
RR #3	407286	04-14-2011	2011-01853	34	4 North	20 West
RR #4	407287	04-14-2011	2011-01854	34	4 North	20 West
RR #5	407288	04-14-2011	2011-01855	34	4 North	20 West
RR #6	407289	04-14-2011	2011-01856	34	4 North	20 West
RR #7	407290	04-14-2011	2011-01857	34	4 North	20 West
RR #8	407291	04-14-2011	2011-01858	35	4 North	20 West
RR #9	407292	04-14-2011	2011-01859	35	4 North	20 West
RR #10	407293	04-14-2011	2011-01860	35	4 North	20 West
RR #11	407294	04-14-2011	2011-01861	34	4 North	20 West
RR #12	407295	04-14-2011	2011-01862	34	4 North	20 West
RR #13	407296	04-14-2011	2011-01863	34	4 North	20 West
RR #14	407297	04-14-2011	2011-01864	34	4 North	20 West
RR #15	407298	04-14-2011	2011-01865	34	4 North	20 West
RR #16	407299	04-14-2011	2011-01866	35	4 North	20 West
RR #17	407300	04-14-2011	2011-01867	35	4 North	20 West
RR #18	407301	04-14-2011	2011-01868	35	4 North	20 West
RR #19	407302	04-14-2011	2011-01869	35	4 North	20 West
RR #20	407303	04-14-2011	2011-01870	35	4 North	20 West
RR #21	407304	04-14-2011	2011-01871	35	4 North	20 West
RR #22	407305	04-14-2011	2011-01872	35	4 North	20 West
RR #23	407306	04-14-2011	2011-01873	34	4 North	20 West
RR #24	407307	04-14-2011	2011-01874	34	4 North	20 West
RR #25	407308	04-14-2011	2011-01875	34	4 North	20 West
RR #26	407309	04-14-2011	2011-01876	34	4 North	20 West
RR #27	407310	04-13-2011	2011-01877	3	3 North	20 West
RR #28	407311	04-13-2011	2011-01878	3	3 North	20 West
RR #29	407312	04-13-2011	2011-01879	2	3 North	20 West
RR #30	407313	04-13-2011	2011-01880	2	3 North	20 West
RR #31	407314	04-13-2011	2011-01881	2	3 North	20 West
RR #32	407315	04-13-2011	2011-01882	2	3 North	20 West
RR #33	407316	04-13-2011	2011-01883	2	3 North	20 West

*11/18 \$10 =  
\$1,110.00*

Claim Name	BLM AMC#	Location Date	La Paz County Fee #	Section	Township	Range
RR #34	407317	04-13-2011	2011-01884	2	3 North	20 West
RR #35	407318	04-13-2011	2011-01885	2	3 North	20 West
RR #36	407319	04-13-2011	2011-01886	2	3 North	20 West
RR #37	407320	04-13-2011	2011-01887	1	3 North	20 West
RR #38	407321	04-11-2011	2011-01888	2	3 North	20 West
RR #39	407322	04-11-2011	2011-01889	2	3 North	20 West
RR #40	407323	04-11-2011	2011-01890	2	3 North	20 West
RR #41	407324	04-11-2011	2011-01891	2	3 North	20 West
RR #42	407325	04-11-2011	2011-01892	2	3 North	20 West
RR #43	407326	04-11-2011	2011-01893	2	3 North	20 West
RR #44	407327	04-11-2011	2011-01894	2	3 North	20 West
RR #45	407328	04-11-2011	2011-01895	2	3 North	20 West
RR #46	407329	04-11-2011	2011-01896	2	3 North	20 West
RR #47	407330	04-11-2011	2011-01897	1	3 North	20 West
RR #48	407331	04-11-2011	2011-01898	1	3 North	20 West
RR #49	407332	04-11-2011	2011-01899	1	3 North	20 West
RR #50	407333	04-11-2011	2011-01900	1	3 North	20 West
RR #51	407334	04-11-2011	2011-01901	1	3 North	20 West
RR #52	407335	04-11-2011	2011-01902	1	3 North	20 West
RR #53	407336	04-11-2011	2011-01903	1	3 North	20 West
RR #54	407337	04-11-2011	2011-01904	2	3 North	20 West
RR #55	407338	04-11-2011	2011-01905	2	3 North	20 West
RR #56	407339	04-11-2011	2011-01906	2	3 North	20 West
RR #57	407340	04-11-2011	2011-01907	2	3 North	20 West
RR #58	407341	04-11-2011	2011-01908	2	3 North	20 West
RR #59	407342	04-11-2011	2011-01909	2	3 North	20 West
RR #60	407343	04-11-2011	2011-01910	2	3 North	20 West
RR #61	407344	04-11-2011	2011-01911	2	3 North	20 West
RR #62	407345	04-11-2011	2011-01912	2	3 North	20 West
RR #63	407346	04-11-2011	2011-01913	3	3 North	20 West
RR #64	407347	04-11-2011	2011-01914	1	3 North	20 West
RR #65	407348	04-11-2011	2011-01915	1	3 North	20 West
RR #66	407349	04-11-2011	2011-01916	1	3 North	20 West
RR #67	407350	04-11-2011	2011-01917	1	3 North	20 West
RR #68	407351	04-11-2011	2011-01918	1	3 North	20 West
RR #69	407352	04-11-2011	2011-01919	1	3 North	20 West
RR #70	407353	04-06-2011	2011-01920	10	3 North	20 West
RR #71	407354	04-06-2011	2011-01921	11	3 North	20 West
RR #72	407355	04-06-2011	2011-01922	11	3 North	20 West
RR #73	407356	04-06-2011	2011-01923	11	3 North	20 West
RR #74	407357	04-06-2011	2011-01924	11	3 North	20 West
RR #75	407358	04-07-2011	2011-01925	11	3 North	20 West
RR #76	407359	04-07-2011	2011-01926	11	3 North	20 West

BLM STATE OFFICE

Claim Name	BLM AMC#	Location Date	La Paz County Fee #	Section	Township	Range
RR #77	407360	04-07-2011	2011-01927	11	3 North	20 West
RR #78	407361	04-07-2011	2011-01928	11	3 North	20 West
RR #79	407362	04-07-2011	2011-01929	11	3 North	20 West
RR #80	407363	04-07-2011	2011-01930	12	3 North	20 West
RR #81	407364	04-07-2011	2011-01931	12	3 North	20 West
RR #82	407365	04-07-2011	2011-01932	12	3 North	20 West
RR #83	407366	04-07-2011	2011-01933	12	3 North	20 West
RR #84	407367	04-07-2011	2011-01934	12	3 North	20 West
RR #85	407368	04-07-2011	2011-01935	12	3 North	20 West
RR #86	407369	04-06-2011	2011-01936	10	3 North	20 West
RR #87	407370	04-06-2011	2011-01937	11	3 North	20 West
RR #88	407371	04-06-2011	2011-01938	11	3 North	20 West
RR #89	407372	04-06-2011	2011-01939	11	3 North	20 West
RR #90	407373	04-06-2011	2011-01940	11	3 North	20 West
RR #91	407374	04-07-2011	2011-01941	11	3 North	20 West
RR #92	407375	04-07-2011	2011-01942	11	3 North	20 West
RR #93	407376	04-07-2011	2011-01943	11	3 North	20 West
RR #94	407377	04-07-2011	2011-01944	11	3 North	20 West
RR #95	407378	04-07-2011	2011-01945	11	3 North	20 West
RR #96	407379	04-07-2011	2011-01946	12	3 North	20 West
RR #97	407380	04-07-2011	2011-01947	12	3 North	20 West
RR #98	407381	04-07-2011	2011-01948	12	3 North	20 West
RR #99	407382	04-07-2011	2011-01949	12	3 North	20 West
RR #100	407383	04-07-2011	2011-01950	12	3 North	20 West
RR #101	407384	04-07-2011	2011-01951	12	3 North	20 West
RR #102	407385	04-09-2011	2011-01952	31	4 North	20 West
RR #103	407386	04-09-2011	2011-01961	31	4 North	20 West
RR #104	407387	04-09-2011	2011-01960	31	4 North	20 West
RR #105	407388	04-09-2011	2011-01959	31	4 North	20 West
RR #108	407389	04-11-2011	2011-01958	6	3 North	20 West
RR # 109	407390	04-09-2011	2011-01957	6	3 North	20 West
RR # 110	407391	04-09-2011	2011-01956	5	3 North	20 West
RR #111	407392	04-09-2011	2011-01955	5	3 North	20 West
RR #112	407393	04-09-2011	2011-01954	5	3 North	20 West
RR #113	407394	04-09-2011	2011-01953	5	3 North	20 West

I:\FILES\DOCS\RIVE16280484\DOCLD7718.DOC

RECEIVED  
BLM STATE OFFICE  
2011 JUN - 6 A 7:41  
PHOENIX, ARIZONA

United States Department of the Interior  
 Bureau of Land Management  
 LANDS/RECREATION & PLANNING  
 ONE N CENTRAL AVE  
 PHOENIX, AZ 85004 -2203  
 Phone:

Receipt

No: 2357397

<b>Transaction #:</b> 2431974	
<b>Date of Transaction:</b> 06/06/2011	
CUSTOMER:	
DECONCINI MCDONALD YETWIN & LACY 2525 E BROADWAY BLVD STE 200 TUCSON, AZ 85716-5300 US	

LINE #	QTY	DESCRIPTION	REMARKS	UNIT PRICE	TOTAL
1	1.00	LOCATABLE MINERALS / MINING CLAIMS-NOT NEW-UNADJUD, ONE AUTH NO. ONLY / MINING CLAIM MONEY RECEIVED CASES: AMC407284/\$1110.00	TRF/111	- n/a -	1110.00
<b>TOTAL:</b>					<b>\$1,110.00</b>

PAYMENT INFORMATION			
1	AMOUNT:	1110.00	POSTMARKED: 06/02/2011
	TYPE:	CHECK	RECEIVED: 06/06/2011
	CHECK NO:	508050279	
	NAME:	RIVERSIDE RESOURCES INC 2525 E BROADWAY BLVD STE 200 TUCSON AZ 85716-5300 US	

REMARKS

This receipt was generated by the automated BLM Collections and Billing System and is a paper representation of a portion of the official electronic record contained therein.

**NOTICE!!**

**These documents have been scanned!**

**Do not place un-scanned documents beneath this notice!**

**Do not remove this notice from this file!**

GPO Jacket No. 560-102  
Print Order 61540  
Rise Business Services, LLC  
Job=AZ15 5/16/2019



Box Number= AZ15058



Claim Begin-End: AMC407284-AMC407394

4 Miscellaneous



AZ15058-1

AMC407284-AMC408064

**NO  
DOCUMENTS  
FOUND**

NO DOCUMENTS FOUND  
NO DOCUMENTS FOUND



**NOTICE!!**

**These documents have been scanned!**

**Do not place un-scanned documents beneath this notice!**

**Do not remove this notice from this file!**

GPO Jacket No. 560-102  
Print Order 61540  
Rise Business Services, LLC  
Job=AZ15 5/16/2019



Box Number= AZ15058



Claim Begin-End: AMC407284-AMC407394

5 Annual Filings



AZ15058-1

AMC407284-AMC408064

**WHEN RECORDED, RETURN TO:**

Marc A. Marra, Esq.  
Fennemore Craig, P.C.  
2394 East Camelback Road, Suite 600  
Phoenix, Arizona 85016-3429

368411  
371849  
375430  
381029  
391037  
392087  
396470

407284  
451753

STATE OF ARIZONA )  
 ) ss:  
County of Maricopa )

**AFFIDAVIT OF ANNUAL CLAIM MAINTENANCE FEE PAYMENT AND  
NOTICE OF INTENT TO HOLD MINING CLAIMS**

The undersigned Affiant, being duly sworn, deposes and states that:

1. I am a citizen of the United States and am at least eighteen (18) years of age;
2. I reside in the City of Phoenix, Maricopa County, Arizona;
3. I am an authorized agent for **CROESUS GOLD USA CORP.**, an Arizona corporation (“*Claimant*”), whose address is 71 Elmer Avenue, Toronto, Ontario, Canada M4L 3R6;
4. Claimant owns and maintains certain unpatented lode mining claims, placer mining claims, mill sites, and/or tunnel sites situated in La Paz County, Arizona as more particularly described on Exhibit A, which is attached hereto and incorporated herein by this reference (the “*Claims*”);
5. Claimant is personally acquainted with the Claims;
6. Claimant intends to hold the Claims for the assessment year ending September 1, 2019;
7. Payment of the annual claim maintenance fee (“*Maintenance Fee*”) of \$155.00 for every lode mining claim, mill site, and tunnel site, and \$155.00 for every 20 acres or portion thereof contained in each placer mining claim, has been made as evidenced by the Bureau of Land Management receipt, a copy of which is attached hereto and incorporated herein by this reference; and

PHOENIX, ARIZONA

2018 JUL 19 P 2:58

NO. OF CLAIMS 223  
AMOUNT \$34565.  
RECEIPT NO. 4215626  
INIT. SM

\*\* BLM-ASO\*\*

ENTERED  
JUL 23 2018  
BY: RAM

8. Payment of the Maintenance Fee has been made in lieu of recording an affidavit of performance of annual assessment work for the purpose of complying with the laws, rules and regulations of the United States and/or Arizona relating to owning, holding and maintaining the Claims.


Affiant executes this Affidavit of Annual Claim Maintenance Fee Payment and Notice of Intent to Hold Mining Claims on this 19th day of July, 2018.

Marc A. Marra, AUTHORIZED AGENT  
Marc A. Marra, authorized agent

The foregoing Affidavit of Annual Claim Maintenance Fee Payment and Notice of Intent to Hold Mining Claims dated the 19th day of July, 2018, prepared for the benefit of Croesus Gold Corp., an Arizona corporation, consisting of a total of ten (10) pages, was sworn, subscribed and acknowledged before me this 19th day of July, 2018, by Marc A. Marra, authorized agent of Croesus Gold Corp., an Arizona corporation, for and on behalf of the corporation.

IN WITNESS WHEREOF, I hereunto set my hand and official seal.

Charlene Sarich  
Notary Public



**EXHIBIT A**  
**TO AFFIDAVIT OF ANNUAL CLAIM MAINTENANCE FEE PAYMENT AND**  
**NOTICE OF INTENT TO HOLD MINING CLAIMS**

Unpatented placer and lode mining claims situated in the Oro Fino (Middle Camp) Mining District, La Paz County, Arizona, the names of which, the serial numbers assigned by the Arizona State Office of the Bureau of Land Management, the dates of location, the document numbers of recording of the location notices and amendments thereof in the official records of La Paz County, and the locations on the ground in reference to the Public Land Survey System, are as follows:

No.	Claim Name	Document No.	BLM Serial No.	Section	Township	Range	Loc. Date
1	SABAKA #1	2005-07505	AMC368411 (Placer)	32/33	4N	20W	11/11/2005
2	M-1 (Amendment)	2006-01166 2008-02928	AMC371849	4	3N	20W	2/18/2006
3	M-2	2006-01167	AMC371850	4	3N	20W	2/18/2006
4	M-3	2006-01168	AMC371851	4	3N	20W	2/18/2006
5	M-4	2006-01169	AMC371852	4	3N	20W	2/18/2006
6	M-5	2006-01170	AMC371853	4	3N	20W	2/18/2006
7	M-6	2006-01171	AMC371854	4	3N	20W	2/18/2006
8	M-7	2006-01172	AMC371855	3/4	3N	20W	2/18/2006
9	M-8	2006-01173	AMC371856	3	3N	20W	2/18/2006
10	M-9	2006-01174	AMC371857	3	3N	20W	2/18/2006
11	M-10	2006-01175	AMC371858	3/4	3N	20W	2/18/2006
12	M-11	2006-01176	AMC371859	4	3N	20W	2/18/2006
13	M-12	2006-01177	AMC371860	4	3N	20W	2/18/2006
14	M-13	2006-01178	AMC371861	4	3N	20W	2/18/2006
15	M-14	2006-01179	AMC371862	4	3N	20W	2/18/2006
16	M-15	2006-01180	AMC371863	4	3N	20W	2/18/2006
17	M-16	2006-01181	AMC371864	4	3N	20W	2/18/2006
18	M-17	2006-01182	AMC371865	34	4N	20W	2/18/2006
19	M-18	2006-01183	AMC371866	33/34	4N	20W	2/18/2006
20	M-19	2006-01184	AMC371867	33	4N	20W	2/18/2006
21	M-20	2006-01185	AMC371868	33	4N	20W	2/18/2006
22	M-21	2006-01186	AMC371869	33	4N	20W	2/18/2006
23	M-22	2006-01187	AMC371870	33	4N	20W	2/18/2006
24	M-23	2006-01188	AMC371871	33	4N	20W	2/18/2006
25	M-24	2006-01189	AMC371872	33	4N	20W	2/18/2006
26	M-25	2006-01190	AMC371873	33	4N	20W	2/18/2006
27	M-26	2006-01191	AMC371874	33	4N	20W	2/18/2006
28	M-27	2006-01192	AMC371875	33/4	4N/3N	20W	2/18/2006

PHOENIX, ARIZONA

2018 JUL 19 PM 2:55

RECEIVED

No.	Claim Name	Document No.	BLM Serial No.	Section	Township	Range	Loc. Date
29	M-28	2006-01193	AMC371876	33/4	4N/3N	20W	2/18/2006
30	M-29	2006-01194	AMC371877	4	3N	20W	2/18/2006
31	M-30	2006-01195	AMC371878	4	3N	20W	2/18/2006
32	P #1	2006-07073	AMC375430	33/4	4N/3N	20W	9/1/2006
33	P #2	2006-07074	AMC375431	33/4	4N/3N	20W	9/1/2006
34	P #3	2006-07075	AMC375432	33/4	4N/3N	20W	9/1/2006
35	P #4	2006-07076	AMC375433	33/4	4N/3N	20W	9/1/2006
36	P #5	2006-07077	AMC375434	33/4	4N/3N	20W	9/1/2006
37	P #6	2006-07078	AMC375435	33/4	4N/3N	20W	9/1/2006
38	P #7	2006-07079	AMC375436	33/34 / 3/4	4N/3N	20W	9/1/2006
39	P #8	2006-07080	AMC375437	34/3	4N/3N	20W	9/1/2006
40	M-31	2007-01370	AMC381029	34	4N	20W	12/19/2006
41	M-32	2007-01371	AMC381030	33/34	4N	20W	12/19/2006
42	M-33	2007-01372	AMC381031	33	4N	20W	12/19/2006
43	M-34	2007-01373	AMC381032	33	4N	20W	12/19/2006
44	M-35	2007-01374	AMC381033	33	4N	20W	12/19/2006
45	M-36	2007-01375	AMC381034	33	4N	20W	12/19/2006
46	M-37	2007-01376	AMC381035	33	4N	20W	12/19/2006
47	M-38	2007-01377	AMC381036	33	4N	20W	12/19/2006
48	M-39	2007-01378	AMC381037	33	4N	20W	12/19/2006
49	M-40	2007-01380	AMC381038	33	4N	20W	12/19/2006
50	M-41	2007-01381	AMC381039	32/33	4N	20W	12/19/2006
51	M-42	2007-01382	AMC381040	32	4N	20W	12/19/2006
52	M-43	2007-01383	AMC381041	32	4N	20W	12/19/2006
53	M-44	2007-01384	AMC381042	32	4N	20W	12/19/2006
54	M-45	2007-01385	AMC381043	32	4N	20W	12/19/2006
55	M-46	2007-01386	AMC381044	32	4N	20W	12/19/2006
56	M-47	2007-01387	AMC381045	32	4N	20W	12/19/2006
57	M-48	2007-01388	AMC381046	32	4N	20W	12/19/2006
58	M-49	2007-01389	AMC381047	32	4N	20W	12/19/2006
59	M-50	2007-01390	AMC381048	32	4N	20W	12/19/2006
60	M-51	2007-01391	AMC381049	32	4N	20W	12/19/2006
61	M-52	2007-01392	AMC381050	32	4N	20W	12/19/2006
62	M-53	2007-01393	AMC381051	32	4N	20W	12/19/2006
63	M-54	2007-01394	AMC381052	32	4N	20W	12/19/2006
64	M-55	2007-01395	AMC381053	32	4N	20W	12/19/2006
65	M-56	2007-01396	AMC381054	32/33	4N	20W	12/19/2006
66	M-57	2007-01397	AMC381055	32/33 / 4/5	4N/3N	20W	12/19/2006
67	M-58	2007-01398	AMC381056	32/5	4N/3N	20W	12/19/2006
68	M-59	2007-01399	AMC381057	32/5	4N/3N	20W	12/19/2006
69	M-60	2007-01400	AMC381058	32/5	4N/3N	20W	12/19/2006
70	M-61	2007-01401	AMC381059	32/5	4N/3N	20W	12/19/2006
71	M-62	2007-01402	AMC381060	32/5	4N/3N	20W	12/19/2006

No.	Claim Name	Document No.	BLM Serial No.	Section	Township	Range	Loc. Date
72	M-63	2007-01403	AMC381061 ↗	32/5	4N/3N	20W	12/19/2006
73	M-64	2007-01404	AMC381062 ↗	32/5	4N/3N	20W	12/19/2006
74	M-75	2007-01405	AMC381063	32	4N	20W	12/19/2006
75	M-76	2007-01406	AMC381064	31/32	4N	20W	12/19/2006
76	M-77	2007-01407	AMC381065	31	4N	20W	12/19/2006
77	M-78	2007-01408	AMC381066	31	4N	20W	12/19/2006
78	M-79	2007-01409	AMC381067	31	4N	20W	12/19/2006
79	M-80	2007-01410	AMC381068	31	4N	20W	12/19/2006
80	M-81	2007-01411	AMC381069	31	4N	20W	12/19/2006
81	M-82	2007-01412	AMC381070	31	4N	20W	12/19/2006
82	M-83	2007-01413	AMC381071	31	4N	20W	12/19/2006
83	M-84	2007-01414	AMC381072	31	4N	20W	12/19/2006
84	M-85	2007-01415	AMC381073 ↘	31/32	4N	20W	12/19/2006
85	M-92	2007-01422	AMC381080 ↗	32	4N	20W	12/19/2006
86	M-93	2007-01423	AMC381081 ↗	32	4N	20W	12/19/2006
87	M-94	2007-01424	AMC381082	32	4N	20W	12/19/2006
88	M-95	2007-01425	AMC381083	32	4N	20W	12/19/2006
89	M-96	2007-01426	AMC381084	32/31	4N	20W	12/19/2006
90	M-97	2007-01427	AMC381085	31	4N	20W	12/19/2006
91	M-98	2007-01428	AMC381086	31	4N	20W	12/19/2006
92	M-99	2007-01429	AMC381087	31	4N	20W	12/19/2006
93	M-100	2007-01430	AMC381088 ↘	31	4N	20W	12/19/2006
94	M-101 (Amendment)	2008-01166 2008-02926	AMC391037 ↗	34	4N	20W	2/1/2008
95	M-102 (Amendment)	2008-01167 2008-02926	AMC391038	34	4N	20W	2/1/2008
96	M-103 (Amendment)	2008-01168 2008-02926	AMC391039	34/3	4N/3N	20W	2/1/2008
97	M-104 (Amendment)	2008-01169 2008-02926	AMC391040	3	3N	20W	2/1/2008
98	M-105 (Amendment)	2008-01170 2008-02926	AMC391041	3	3N	20W	2/1/2008
99	M-106 (Amendment)	2008-01171 2008-02926	AMC391042	3	3N	20W	2/1/2008
100	M-107 (Amendment)	2008-01172 2008-02926	AMC391043	3	3N	20W	2/1/2008
101	M-108 (Amendment)	2008-01173 2008-02926	AMC391044	3	3N	20W	2/1/2008
102	M-109 (Amendment)	2008-01174 2008-02926	AMC391045	3	3N	20W	2/1/2008
103	M-110 (Amendment)	2008-01175 2008-02926	AMC391046 ↘	3	3N	20W	2/1/2008
104	M-86 A	2008-02520	AMC392087 ↖	32	4N	20W	5/10/2008

PHONIX

2008-02-19 P 2:58

RECEIVED

No.	Claim Name	Document No.	BLM Serial No.	Section	Township	Range	Loc. Date
105	AGN#1 (Amendment)	2008-02521 2009-01646	AMC392088	30/31	4N	20W	3/7/2008
106	AGN#2 (Amendment)	2008-02522 2009-01647	AMC392089	30/31	4N	20W	3/7/2008
107	AGN#3 (Amendment)	2008-02523 2009-01648	AMC392090	30/31	4N	20W	3/7/2008
108	AGN#4 (Amendment)	2008-02524 2009-01649	AMC392091	30/31	4N	20W	3/7/2008
109	AGN#5	2008-02525	AMC392092	29/30/31/32	4N	20W	3/7/2008
110	AGN#6	2008-02526	AMC392093	29/32	4N	20W	3/7/2008
111	AGN#7	2008-02527	AMC392094	29/32	4N	20W	3/7/2008
112	AGN#8	2008-02528	AMC392095	29/32	4N	20W	3/7/2008
113	AGN#9	2008-02529	AMC392096	32	4N	20W	3/7/2008
114	AGN#10	2008-02530	AMC392097	32	4N	20W	3/7/2008
115	AGN#11	2008-02531	AMC392098	29/32	4N	20W	3/7/2008
116	AGN#12	2008-02532	AMC392099	29/32	4N	20W	3/7/2008
117	AGN#13	2008-02533	AMC392100	32	4N	20W	3/7/2008
118	AGN#14	2008-02534	AMC392101	32	4N	20W	3/7/2008
119	AGN#15	2008-02535	AMC392102	29/32	4N	20W	3/7/2008
120	AGN#16 (Amendment)	2008-02536 2009-01650	AMC392103	29/32	4N	20W	3/7/2008
121	AGN#17 (Amendment)	2008-02537 2009-01651	AMC392104	32	4N	20W	3/7/2008
122	AGN#18 (Amendment)	2008-02538 2009-01652	AMC392105	32	4N	20W	3/7/2008
123	AGN#19 (Amendment)	2008-02539 2009-01653	AMC392106	29/32	4N	20W	3/7/2008
124	AGN#20 (Amendment)	2008-02540 2009-01654	AMC392107	29/30/31/32	4N	20W	3/7/2008
125	AGN#21 (Amendment)	2008-02541 2009-01655	AMC392108	32/33	4N	20W	3/7/2008
126	AGN#22 (Amendment)	2008-02542 2009-01656	AMC392109	33	4N	20W	3/7/2008
127	AGN#23 (Amendment)	2008-02543 2009-01657	AMC392110	28/33	4N	20W	3/7/2008
128	AGN#24 (Amendment)	2008-02544 2009-01658	AMC392111	28/33	4N	20W	3/7/2008
129	AGN#25 (Amendment)	2008-02545 2009-01659	AMC392112	33	4N	20W	3/7/2008
130	AGN#26	2008-02546	AMC392113	28	4N	20W	3/7/2008
131	AGN#27	2008-02547	AMC392114	28	4N	20W	3/7/2008
132	AGN#28	2008-02548	AMC392115	28/29	4N	20W	3/7/2008
133	AGN#29	2008-02549	AMC392116	28	4N	20W	3/7/2008

PRODUCTION  
 2010 JUL 19 PM 2:56  
 BUREAU OF LAND MANAGEMENT

No.	Claim Name	Document No.	BLM Serial No.	Section	Township	Range	Loc. Date
134	AGN#30	2008-02550	AMC392117	30	4N	20W	3/7/2008
135	AGN#31	2008-02551	AMC392118	29	4N	20W	3/7/2008
136	AGN#32	2008-02552	AMC392119	29	4N	20W	3/7/2008
137	AGN#33	2008-02553	AMC392120	29	4N	20W	3/7/2008
138	AGN#34	2008-02554	AMC392121	29	4N	20W	3/7/2008
139	AGN#35	2008-02555	AMC392122	29	4N	20W	3/7/2008
140	AGN#36	2008-02556	AMC392123	29	4N	20W	3/7/2008
141	AGN#37	2008-02557	AMC392124	29/30	4N	20W	3/7/2008
142	AGN#38	2008-02558	AMC392125	30	4N	20W	3/7/2008
143	AGN#39	2008-02559	AMC392126	30	4N	20W	3/7/2008
144	AGN#40	2008-02560	AMC392127	30	4N	20W	3/7/2008
145	AGN#41	2008-02561	AMC392128	30	4N	20W	3/7/2008
146	SP1	2009-01664	AMC396470	5/6 / 31/32	3N/4N	20W	4/20/2009
147	SP2	2009-01665	AMC396471	5/6 / 32	3N/4N	20W	4/20/2009
148	SP3	2009-01666	AMC396472	5	3N	20W	4/20/2009
149	SP4	2009-01667	AMC396473	5	3N	20W	4/20/2009
150	SP5	2009-01668	AMC396474	5	3N	20W	4/20/2009
151	SP6	2009-01669	AMC396475	5	3N	20W	4/20/2009
152	SP7	2009-01670	AMC396476	4/5	3N	20W	4/20/2009
153	SP8	2009-01671	AMC396477	5	3N	20W	4/20/2009
154	SP9	2009-01672	AMC396478	5	3N	20W	4/20/2009
155	SP10	2009-01673	AMC396479	4/5	3N	20W	4/20/2009
156	SP11	2009-01674	AMC396480	4	3N	20W	4/20/2009
157	SP12	2009-01675	AMC396481	4	3N	20W	4/20/2009
158	SP13	2009-01676	AMC396482	4/8/9	3N	20W	4/20/2009
159	SP14	2009-01677	AMC396483	4/9	3N	20W	4/20/2009
160	SP15	2009-01678	AMC396484	4/9	3N	20W	4/20/2009
161	SP16	2009-01679	AMC396485	4/9	3N	20W	4/20/2009
162	SP17	2009-01680	AMC396486	4/9	3N	20W	4/20/2009
163	SP18	2009-01681	AMC396487	4/9	3N	20W	4/20/2009
164	SP19	2009-01682	AMC396488	4/9	3N	20W	4/20/2009
165	SP20	2009-01683	AMC396489	4/9	3N	20W	4/20/2009
166	SP21	2009-01684	AMC396490	3/4/9/10	3N	20W	4/20/2009
167	SP22	2009-01685	AMC396491	3/10	3N	20W	4/20/2009
168	SP23	2009-01686	AMC396492	3/10	3N	20W	4/20/2009
169	SP24	2009-01687	AMC396493	3/10	3N	20W	4/20/2009
170	SP25	2009-01688	AMC396494	3/10	3N	20W	4/20/2009
171	SP26	2009-01689	AMC396495	3/10	3N	20W	4/20/2009
172	SP27	2009-01690	AMC396496	3/10	3N	20W	4/20/2009
173	SP28	2009-01691	AMC396497	3/10	3N	20W	4/20/2009
174	SP29	2009-01692	AMC396498	3/10	3N	20W	4/20/2009
175	SP30	2009-01693	AMC396499	3	3N	20W	4/20/2009
176	SP31	2009-01694	AMC396500	3	3N	20W	4/20/2009

PHOENIX, ARIZONA

2010 JUL 19 P 2:58

RECEIVED



No.	Claim Name	Document No.	BLM Serial No.	Section	Township	Range	Loc. Date
177	SP32	2009-01695	AMC396501	3	3N	20W	4/20/2009
178	SP33	2009-01696	AMC396502	3	3N	20W	4/20/2009
179	SP34	2009-01697	AMC396503	3	3N	20W	4/20/2009
180	SP35	2009-01698	AMC396504	2/3	3N	20W	4/20/2009
181	SP36	2009-01699	AMC396505	2/3	3N	20W	4/20/2009
182	RR #1 (Amendment)	2011-01851 2011-04476	AMC407284	34	4 N	20 W	4/14/2011
183	RR #2 (Amendment)	2011-01852 2011-04477	AMC407285	34	4 N	20 W	4/14/2011
184	RR #3 (Amendment)	2011-01853 2011-04478	AMC407286	34	4 N	20 W	4/14/2011
185	RR #4 (Amendment)	2011-01854 2011-04479	AMC407287	34	4 N	20 W	4/14/2011
186	RR #11	2011-01861	AMC407294	34	4 N	20 W	4/14/2011
187	RR #12	2011-01862	AMC407295	34	4 N	20 W	4/14/2011
188	RR #13	2011-01863	AMC407296	34	4 N	20 W	4/14/2011
189	RR #14	2011-01864	AMC407297	34	4 N	20 W	4/14/2011
190	RR #15	2011-01865	AMC407298	34	4 N	20 W	4/14/2011
191	RR #16	2011-01866	AMC407299	35	4 N	20 W	4/14/2011
192	RR #17	2011-01867	AMC407300	35	4 N	20 W	4/14/2011
193	RR #18	2011-01868	AMC407301	35	4 N	20 W	4/14/2011
194	RR #19	2011-01869	AMC407302	35	4 N	20 W	4/14/2011
195	RR #23	2011-01873	AMC407306	34	4 N	20 W	4/14/2011
196	RR #24	2011-01874	AMC407307	34	4 N	20 W	4/14/2011
197	RR #25	2011-01875	AMC407308	34	4 N	20 W	4/14/2011
198	RR #26	2011-01876	AMC407309	34	4 N	20 W	4/14/2011
199	RR #27	2011-01877	AMC407310	3	3 N	20 W	4/13/2011
200	RR #28	2011-01878	AMC407311	3	3 N	20 W	4/13/2011
201	RR #29	2011-01879	AMC407312	2	3 N	20 W	4/13/2011
202	RR #30	2011-01880	AMC407313	2	3 N	20 W	4/13/2011
203	RR #31	2011-01881	AMC407314	2	3 N	20 W	4/13/2011
204	RR #38	2011-01888	AMC407321	2	3 N	20 W	4/11/2011
205	RR #39	2011-01889	AMC407322	2	3 N	20 W	4/11/2011
206	RR #40	2011-01890	AMC407323	2	3 N	20 W	4/11/2011
207	RR #41	2011-01891	AMC407324	2	3 N	20 W	4/11/2011
208	RR #54	2011-01904	AMC407337	2	3 N	20 W	4/11/2011
209	RR #55	2011-01905	AMC407338	2	3 N	20 W	4/11/2011
210	RR #56	2011-01906	AMC407339	2	3 N	20 W	4/11/2011
211	RR #57	2011-01907	AMC407340	2	3 N	20 W	4/11/2011
212	RR #70	2011-01920	AMC407353	10	3 N	20 W	4/6/2011
213	RR #71	2011-01921	AMC407354	11	3 N	20 W	4/6/2011
214	RR #72	2011-01922	AMC407355	11	3 N	20 W	4/6/2011
215	RR #73	2011-01923	AMC407356	11	3 N	20 W	4/6/2011

No.	Claim Name	Document No.	BLM Serial No.	Section	Township	Range	Loc. Date
216	RR # 110	2011-01956	AMC407391	5	3 N	20 W	4/9/2011
217	RR #111	2011-01955	AMC407392	5	3 N	20 W	4/9/2011
218	RR #112	2011-01954	AMC407393	5	3 N	20 W	4/9/2011
219	RR #113	2011-01953	AMC407394	5	3 N	20 W	4/9/2011
220	CG 1 (Amendment)	2018-02351 2018-02421	AMC451753	3	3 N	20 W	4/18/18
221	CG 2 (Amendment)	2018-02352 2018-02422	AMC451754	3	3 N	20 W	4/18/18
222	CG 3 (Amendment)	2018-02353 2018-02423	AMC451755	3	3 N	20 W	4/18/18
223	CG 4 (Amendment)	2018-02354 2018-02424	AMC451756	3	3 N	20 W	4/18/18

223 claims @ \$155/claim = \$34,565.00

PHOENIX, ARIZONA  
 2018 JUN 19 P 2:57  
 RECEIVED

**United States Department of the Interior**  
**Bureau of Land Management**  
 DIV OF LANDS, MINRLS & ENERGY  
 ONE N CENTRAL AVE  
 PHOENIX, AZ 85004 -4427  
 Phone: 602-417-9200

Receipt

No: 4215626

<b>Transaction #:</b> 4330744	
<b>Date of Transaction:</b> 07/19/2018	
CUSTOMER:	
CROESUS GOLD USA CORP 71 ELMER AVE TORONTO, ON M4L 3R6 CA	

LINE #	QTY	DESCRIPTION	REMARKS	UNIT PRICE	TOTAL
1	1.00	LOCATABLE MINERALS / MINING CLAIMS- NOT NEW-UNADJUD, ONE AUTH NO. ONLY / MINING CLAIM MONEY RECEIVED <b>CASES: AMC368411/\$34565.00</b>	2019 MAINT ( 223 )	- n/a -	34565.00
<b>TOTAL:</b>					<b>\$34,565.00</b>

PAYMENT INFORMATION			
1	AMOUNT:	34565.00	POSTMARKED: N/A
	TYPE:	CHECK	RECEIVED: 07/19/2018
	CHECK NO:	91390	
	NAME:	FENNEMORE CRAIG PC 2394 E CAMELBACK RD SUITE 600 PHOENIX AZ 85016 US	

REMARKS
PAID BY FENNEMORE CRAIG, PC, IN TRUST FOR AND ON BEHALF OF CROESUS GOLD USA CORP.

This receipt was generated by the automated BLM Collections and Billing System and is a paper representation of a portion of the official electronic record contained therein.

**WHEN RECORDED, RETURN TO:**

Marc A. Marra, Esq.  
Fennemore Craig, P.C.  
2394 East Camelback Road, Suite 600  
Phoenix, Arizona 85016-3429

368411  
371849  
375430  
381029  
391037  
392087  
396470  
407284

STATE OF ARIZONA )  
 ) ss:  
County of Maricopa )

**AFFIDAVIT OF ANNUAL CLAIM MAINTENANCE FEE PAYMENT AND  
NOTICE OF INTENT TO HOLD MINING CLAIMS**

The undersigned Affiant, being duly sworn, deposes and states that:

1. I am a citizen of the United States and am at least eighteen (18) years of age;
2. I reside in the City of Phoenix, Maricopa County, Arizona;
3. I am an authorized agent for **CROESUS GOLD USA CORP.**, an Arizona corporation ("*Claimant*"), whose address is 71 Elmer Avenue, Toronto, Ontario, Canada M4L 3R6;
4. Claimant owns and maintains certain unpatented lode mining claims, placer mining claims, mill sites, and/or tunnel sites situated in La Paz County, Arizona as more particularly described on Exhibit A, which is attached hereto and incorporated herein by this reference (the "*Claims*");
5. Claimant is personally acquainted with the Claims;
6. Claimant intends to hold the Claims for the assessment year ending September 1, 2018;
7. Payment of the annual claim maintenance fee ("*Maintenance Fee*") of \$155.00 for every lode mining claim, mill site, and tunnel site, and \$155.00 for every 20 acres or portion thereof contained in each placer mining claim, has been made as evidenced by the Bureau of Land Management receipt, a copy of which is attached hereto and incorporated herein by this reference; and

ENTERED  
AUG 01 2017  
BY: RAM

RECEIVED  
BLM AZ STATE OFFICE  
2017 JUL 31 P 12:58  
PHOENIX, ARIZONA

NO. OF CLAIMS 219  
AMOUNT 33945.00  
RECEIPT NO. 3913891  
INIT. RAM  
1  
\*\* BLM-ASO \*\*

8. Payment of the Maintenance Fee has been made in lieu of recording an affidavit of performance of annual assessment work for the purpose of complying with the laws, rules and regulations of the United States and/or Arizona relating to owning, holding and maintaining the Claims.


Affiant executes this Affidavit of Annual Claim Maintenance Fee Payment and Notice of Intent to Hold Mining Claims on this 31st day of July, 2017.

Marc A. Marra, AGENT  
Marc A. Marra, authorized agent

The foregoing Affidavit of Annual Claim Maintenance Fee Payment and Notice of Intent to Hold Mining Claims dated the 31st day of July, 2017, prepared for the benefit of Croesus Gold Corp., an Arizona corporation, consisting of a total of nine (9) pages, was sworn, subscribed and acknowledged before me this 31st day of July, 2017, by Marc A. Marra, authorized agent of Croesus Gold Corp., an Arizona corporation, for and on behalf of the corporation.

IN WITNESS WHEREOF, I hereunto set my hand and official seal.

Charlene Sarich  
Notary Public



RECEIVED  
BLM AZ STATE OFFICE  
2017 JUL 31 P 12:58  
PHOENIX, ARIZONA

**EXHIBIT A**  
**TO AFFIDAVIT OF ANNUAL CLAIM MAINTENANCE FEE PAYMENT AND**  
**NOTICE OF INTENT TO HOLD MINING CLAIMS**

Unpatented placer and lode mining claims situated in the Oro Fino (Middle Camp) Mining District, La Paz County, Arizona, the names of which, the serial numbers assigned by the Arizona State Office of the Bureau of Land Management, the dates of location, the document numbers of recording of the location notices and amendments thereof in the official records of La Paz County, and the locations on the ground in reference to the Public Land Survey System, are as follows:

No.	Claim Name	Document No.	BLM Serial No.	Section	Township	Range	Loc. Date
1	SABAKA #1	2005-07505	AMC368411 (Placer)	32/33	4N	20W	11/11/2005
2	M-1 (Amendment)	2006-01166 2008-02928	AMC371849	4	3N	20W	2/18/2006
3	M-2	2006-01167	AMC371850	4	3N	20W	2/18/2006
4	M-3	2006-01168	AMC371851	4	3N	20W	2/18/2006
5	M-4	2006-01169	AMC371852	4	3N	20W	2/18/2006
6	M-5	2006-01170	AMC371853	4	3N	20W	2/18/2006
7	M-6	2006-01171	AMC371854	4	3N	20W	2/18/2006
8	M-7	2006-01172	AMC371855	3/4	3N	20W	2/18/2006
9	M-8	2006-01173	AMC371856	3	3N	20W	2/18/2006
10	M-9	2006-01174	AMC371857	3	3N	20W	2/18/2006
11	M-10	2006-01175	AMC371858	3/4	3N	20W	2/18/2006
12	M-11	2006-01176	AMC371859	4	3N	20W	2/18/2006
13	M-12	2006-01177	AMC371860	4	3N	20W	2/18/2006
14	M-13	2006-01178	AMC371861	4	3N	20W	2/18/2006
15	M-14	2006-01179	AMC371862	4	3N	20W	2/18/2006
16	M-15	2006-01180	AMC371863	4	3N	20W	2/18/2006
17	M-16	2006-01181	AMC371864	4	3N	20W	2/18/2006
18	M-17	2006-01182	AMC371865	34	4N	20W	2/18/2006
19	M-18	2006-01183	AMC371866	33/34	4N	20W	2/18/2006
20	M-19	2006-01184	AMC371867	33	4N	20W	2/18/2006
21	M-20	2006-01185	AMC371868	33	4N	20W	2/18/2006
22	M-21	2006-01186	AMC371869	33	4N	20W	2/18/2006
23	M-22	2006-01187	AMC371870	33	4N	20W	2/18/2006
24	M-23	2006-01188	AMC371871	33	4N	20W	2/18/2006
25	M-24	2006-01189	AMC371872	33	4N	20W	2/18/2006
26	M-25	2006-01190	AMC371873	33	4N	20W	2/18/2006
27	M-26	2006-01191	AMC371874	33	4N	20W	2/18/2006
28	M-27	2006-01192	AMC371875	33/4	4N/3N	20W	2/18/2006
29	M-28	2006-01193	AMC371876	33/4	4N/3N	20W	2/18/2006
30	M-29	2006-01194	AMC371877	4	3N	20W	2/18/2006

PHOENIX, ARIZONA

2011 JUL 31 P 12:58

RECEIVED  
BLM AZ STATE OFFICE

No.	Claim Name	Document No.	BLM Serial No.	Section	Township	Range	Loc. Date
31	M-30	2006-01195	AMC371878	4	3N	20W	2/18/2006
32	P #1	2006-07073	AMC375430	33/4	4N/3N	20W	9/1/2006
33	P #2	2006-07074	AMC375431	33/4	4N/3N	20W	9/1/2006
34	P #3	2006-07075	AMC375432	33/4	4N/3N	20W	9/1/2006
35	P #4	2006-07076	AMC375433	33/4	4N/3N	20W	9/1/2006
36	P #5	2006-07077	AMC375434	33/4	4N/3N	20W	9/1/2006
37	P #6	2006-07078	AMC375435	33/4	4N/3N	20W	9/1/2006
38	P #7	2006-07079	AMC375436	33/34 / 3/4	4N/3N	20W	9/1/2006
39	P #8	2006-07080	AMC375437	34/3	4N/3N	20W	9/1/2006
40	M-31	2007-01370	AMC381029	34	4N	20W	12/19/2006
41	M-32	2007-01371	AMC381030	33/34	4N	20W	12/19/2006
42	M-33	2007-01372	AMC381031	33	4N	20W	12/19/2006
43	M-34	2007-01373	AMC381032	33	4N	20W	12/19/2006
44	M-35	2007-01374	AMC381033	33	4N	20W	12/19/2006
45	M-36	2007-01375	AMC381034	33	4N	20W	12/19/2006
46	M-37	2007-01376	AMC381035	33	4N	20W	12/19/2006
47	M-38	2007-01377	AMC381036	33	4N	20W	12/19/2006
48	M-39	2007-01378	AMC381037	33	4N	20W	12/19/2006
49	M-40	2007-01380	AMC381038	33	4N	20W	12/19/2006
50	M-41	2007-01381	AMC381039	32/33	4N	20W	12/19/2006
51	M-42	2007-01382	AMC381040	32	4N	20W	12/19/2006
52	M-43	2007-01383	AMC381041	32	4N	20W	12/19/2006
53	M-44	2007-01384	AMC381042	32	4N	20W	12/19/2006
54	M-45	2007-01385	AMC381043	32	4N	20W	12/19/2006
55	M-46	2007-01386	AMC381044	32	4N	20W	12/19/2006
56	M-47	2007-01387	AMC381045	32	4N	20W	12/19/2006
57	M-48	2007-01388	AMC381046	32	4N	20W	12/19/2006
58	M-49	2007-01389	AMC381047	32	4N	20W	12/19/2006
59	M-50	2007-01390	AMC381048	32	4N	20W	12/19/2006
60	M-51	2007-01391	AMC381049	32	4N	20W	12/19/2006
61	M-52	2007-01392	AMC381050	32	4N	20W	12/19/2006
62	M-53	2007-01393	AMC381051	32	4N	20W	12/19/2006
63	M-54	2007-01394	AMC381052	32	4N	20W	12/19/2006
64	M-55	2007-01395	AMC381053	32	4N	20W	12/19/2006
65	M-56	2007-01396	AMC381054	32/33	4N	20W	12/19/2006
66	M-57	2007-01397	AMC381055	32/33 / 4/5	4N/3N	20W	12/19/2006
67	M-58	2007-01398	AMC381056	32/5	4N/3N	20W	12/19/2006
68	M-59	2007-01399	AMC381057	32/5	4N/3N	20W	12/19/2006
69	M-60	2007-01400	AMC381058	32/5	4N/3N	20W	12/19/2006
70	M-61	2007-01401	AMC381059	32/5	4N/3N	20W	12/19/2006
71	M-62	2007-01402	AMC381060	32/5	4N/3N	20W	12/19/2006
72	M-63	2007-01403	AMC381061	32/5	4N/3N	20W	12/19/2006
73	M-64	2007-01404	AMC381062	32/5	4N/3N	20W	12/19/2006
74	M-75	2007-01405	AMC381063	32	4N	20W	12/19/2006

PHOENIX, ARIZONA

2017 JUL 31 P 12: 57

RECEIVED  
BLM AZ STATE OFFICE

No.	Claim Name	Document No.	BLM Serial No.	Section	Township	Range	Loc. Date
75	M-76	2007-01406	AMC381064	31/32	4N	20W	12/19/2006
76	M-77	2007-01407	AMC381065	31	4N	20W	12/19/2006
77	M-78	2007-01408	AMC381066	31	4N	20W	12/19/2006
78	M-79	2007-01409	AMC381067	31	4N	20W	12/19/2006
79	M-80	2007-01410	AMC381068	31	4N	20W	12/19/2006
80	M-81	2007-01411	AMC381069	31	4N	20W	12/19/2006
81	M-82	2007-01412	AMC381070	31	4N	20W	12/19/2006
82	M-83	2007-01413	AMC381071	31	4N	20W	12/19/2006
83	M-84	2007-01414	AMC381072	31	4N	20W	12/19/2006
84	M-85	2007-01415	AMC381073	31/32	4N	20W	12/19/2006
85	M-92	2007-01422	AMC381080	32	4N	20W	12/19/2006
86	M-93	2007-01423	AMC381081	32	4N	20W	12/19/2006
87	M-94	2007-01424	AMC381082	32	4N	20W	12/19/2006
88	M-95	2007-01425	AMC381083	32	4N	20W	12/19/2006
89	M-96	2007-01426	AMC381084	32/31	4N	20W	12/19/2006
90	M-97	2007-01427	AMC381085	31	4N	20W	12/19/2006
91	M-98	2007-01428	AMC381086	31	4N	20W	12/19/2006
92	M-99	2007-01429	AMC381087	31	4N	20W	12/19/2006
93	M-100	2007-01430	AMC381088	31	4N	20W	12/19/2006
94	M-101 (Amendment)	2008-01166 2008-02926	AMC391037	34	4N	20W	2/1/2008
95	M-102 (Amendment)	2008-01167 2008-02926	AMC391038	34	4N	20W	2/1/2008
96	M-103 (Amendment)	2008-01168 2008-02926	AMC391039	34/3	4N/3N	20W	2/1/2008
97	M-104 (Amendment)	2008-01169 2008-02926	AMC391040	3	3N	20W	2/1/2008
98	M-105 (Amendment)	2008-01170 2008-02926	AMC391041	3	3N	20W	2/1/2008
99	M-106 (Amendment)	2008-01171 2008-02926	AMC391042	3	3N	20W	2/1/2008
100	M-107 (Amendment)	2008-01172 2008-02926	AMC391043	3	3N	20W	2/1/2008
101	M-108 (Amendment)	2008-01173 2008-02926	AMC391044	3	3N	20W	2/1/2008
102	M-109 (Amendment)	2008-01174 2008-02926	AMC391045	3	3N	20W	2/1/2008
103	M-110 (Amendment)	2008-01175 2008-02926	AMC391046	3	3N	20W	2/1/2008
104	M-86 A	2008-02520	AMC392087	32	4N	20W	5/10/2008
105	AGN#1 (Amendment)	2008-02521 2009-01646	AMC392088	30/31	4N	20W	3/7/2008
106	AGN#2 (Amendment)	2008-02522 2009-01647	AMC392089	30/31	4N	20W	3/7/2008

PHOENIX, ARIZONA

2011 JUL 31 P 12: 57

RECEIVED  
BLM AZ STATE OFFICE



No.	Claim Name	Document No.	BLM Serial No.	Section	Township	Range	Loc. Date
107	AGN#3 (Amendment)	2008-02523 2009-01648	AMC392090	30/31	4N	20W	3/7/2008
108	AGN#4 (Amendment)	2008-02524 2009-01649	AMC392091	30/31	4N	20W	3/7/2008
109	AGN#5	2008-02525	AMC392092	29/30/31/32	4N	20W	3/7/2008
110	AGN#6	2008-02526	AMC392093	29/32	4N	20W	3/7/2008
111	AGN#7	2008-02527	AMC392094	29/32	4N	20W	3/7/2008
112	AGN#8	2008-02528	AMC392095	29/32	4N	20W	3/7/2008
113	AGN#9	2008-02529	AMC392096	32	4N	20W	3/7/2008
114	AGN#10	2008-02530	AMC392097	32	4N	20W	3/7/2008
115	AGN#11	2008-02531	AMC392098	29/32	4N	20W	3/7/2008
116	AGN#12	2008-02532	AMC392099	29/32	4N	20W	3/7/2008
117	AGN#13	2008-02533	AMC392100	32	4N	20W	3/7/2008
118	AGN#14	2008-02534	AMC392101	32	4N	20W	3/7/2008
119	AGN#15	2008-02535	AMC392102	29/32	4N	20W	3/7/2008
120	AGN#16 (Amendment)	2008-02536 2009-01650	AMC392103	29/32	4N	20W	3/7/2008
121	AGN#17 (Amendment)	2008-02537 2009-01651	AMC392104	32	4N	20W	3/7/2008
122	AGN#18 (Amendment)	2008-02538 2009-01652	AMC392105	32	4N	20W	3/7/2008
123	AGN#19 (Amendment)	2008-02539 2009-01653	AMC392106	29/32	4N	20W	3/7/2008
124	AGN#20 (Amendment)	2008-02540 2009-01654	AMC392107	29/30/31/32	4N	20W	3/7/2008
125	AGN#21 (Amendment)	2008-02541 2009-01655	AMC392108	32/33	4N	20W	3/7/2008
126	AGN#22 (Amendment)	2008-02542 2009-01656	AMC392109	33	4N	20W	3/7/2008
127	AGN#23 (Amendment)	2008-02543 2009-01657	AMC392110	28/33	4N	20W	3/7/2008
128	AGN#24 (Amendment)	2008-02544 2009-01658	AMC392111	28/33	4N	20W	3/7/2008
129	AGN#25 (Amendment)	2008-02545 2009-01659	AMC392112	33	4N	20W	3/7/2008
130	AGN#26	2008-02546	AMC392113	28	4N	20W	3/7/2008
131	AGN#27	2008-02547	AMC392114	28	4N	20W	3/7/2008
132	AGN#28	2008-02548	AMC392115	28/29	4N	20W	3/7/2008
133	AGN#29	2008-02549	AMC392116	28	4N	20W	3/7/2008
134	AGN#30	2008-02550	AMC392117	30	4N	20W	3/7/2008
135	AGN#31	2008-02551	AMC392118	29	4N	20W	3/7/2008
136	AGN#32	2008-02552	AMC392119	29	4N	20W	3/7/2008
137	AGN#33	2008-02553	AMC392120	29	4N	20W	3/7/2008
138	AGN#34	2008-02554	AMC392121	29	4N	20W	3/7/2008

PHOENIX, ARIZONA

2011 JUL 31 P 12: 57

RECEIVED  
BLM AZ STATE OFFICE

No.	Claim Name	Document No.	BLM Serial No.	Section	Township	Range	Loc. Date
139	AGN#35	2008-02555	AMC392122	29	4N	20W	3/7/2008
140	AGN#36	2008-02556	AMC392123	29	4N	20W	3/7/2008
141	AGN#37	2008-02557	AMC392124	29/30	4N	20W	3/7/2008
142	AGN#38	2008-02558	AMC392125	30	4N	20W	3/7/2008
143	AGN#39	2008-02559	AMC392126	30	4N	20W	3/7/2008
144	AGN#40	2008-02560	AMC392127	30	4N	20W	3/7/2008
145	AGN#41	2008-02561	AMC392128	30	4N	20W	3/7/2008
146	SP1	2009-01664	AMC396470	5/6 / 31/32	3N/4N	20W	4/20/2009
147	SP2	2009-01665	AMC396471	5/6 / 32	3N/4N	20W	4/20/2009
148	SP3	2009-01666	AMC396472	5	3N	20W	4/20/2009
149	SP4	2009-01667	AMC396473	5	3N	20W	4/20/2009
150	SP5	2009-01668	AMC396474	5	3N	20W	4/20/2009
151	SP6	2009-01669	AMC396475	5	3N	20W	4/20/2009
152	SP7	2009-01670	AMC396476	4/5	3N	20W	4/20/2009
153	SP8	2009-01671	AMC396477	5	3N	20W	4/20/2009
154	SP9	2009-01672	AMC396478	5	3N	20W	4/20/2009
155	SP10	2009-01673	AMC396479	4/5	3N	20W	4/20/2009
156	SP11	2009-01674	AMC396480	4	3N	20W	4/20/2009
157	SP12	2009-01675	AMC396481	4	3N	20W	4/20/2009
158	SP13	2009-01676	AMC396482	4/8/9	3N	20W	4/20/2009
159	SP14	2009-01677	AMC396483	4/9	3N	20W	4/20/2009
160	SP15	2009-01678	AMC396484	4/9	3N	20W	4/20/2009
161	SP16	2009-01679	AMC396485	4/9	3N	20W	4/20/2009
162	SP17	2009-01680	AMC396486	4/9	3N	20W	4/20/2009
163	SP18	2009-01681	AMC396487	4/9	3N	20W	4/20/2009
164	SP19	2009-01682	AMC396488	4/9	3N	20W	4/20/2009
165	SP20	2009-01683	AMC396489	4/9	3N	20W	4/20/2009
166	SP21	2009-01684	AMC396490	3/4/9/10	3N	20W	4/20/2009
167	SP22	2009-01685	AMC396491	3/10	3N	20W	4/20/2009
168	SP23	2009-01686	AMC396492	3/10	3N	20W	4/20/2009
169	SP24	2009-01687	AMC396493	3/10	3N	20W	4/20/2009
170	SP25	2009-01688	AMC396494	3/10	3N	20W	4/20/2009
171	SP26	2009-01689	AMC396495	3/10	3N	20W	4/20/2009
172	SP27	2009-01690	AMC396496	3/10	3N	20W	4/20/2009
173	SP28	2009-01691	AMC396497	3/10	3N	20W	4/20/2009
174	SP29	2009-01692	AMC396498	3/10	3N	20W	4/20/2009
175	SP30	2009-01693	AMC396499	3	3N	20W	4/20/2009
176	SP31	2009-01694	AMC396500	3	3N	20W	4/20/2009
177	SP32	2009-01695	AMC396501	3	3N	20W	4/20/2009
178	SP33	2009-01696	AMC396502	3	3N	20W	4/20/2009
179	SP34	2009-01697	AMC396503	3	3N	20W	4/20/2009
180	SP35	2009-01698	AMC396504	2/3	3N	20W	4/20/2009
181	SP36	2009-01699	AMC396505	2/3	3N	20W	4/20/2009

RECEIVED  
 BLM AZ STATE OFFICE  
 2011 JUL 31 P 12: 57  
 PHOENIX, ARIZONA

No.	Claim Name	Document No.	BLM Serial No.	Section	Township	Range	Loc. Date
182	RR #1 (Amendment)	2011-01851 2011-04476	AMC407284 7	34	4 N	20 W	4/14/2011
183	RR #2 (Amendment)	2011-01852 2011-04477	AMC407285	34	4 N	20 W	4/14/2011
184	RR #3 (Amendment)	2011-01853 2011-04478	AMC407286	34	4 N	20 W	4/14/2011
185	RR #4 (Amendment)	2011-01854 2011-04479	AMC407287	34	4 N	20 W	4/14/2011
186	RR #11	2011-01861	AMC407294 7	34	4 N	20 W	4/14/2011
187	RR #12	2011-01862	AMC407295	34	4 N	20 W	4/14/2011
188	RR #13	2011-01863	AMC407296	34	4 N	20 W	4/14/2011
189	RR #14	2011-01864	AMC407297	34	4 N	20 W	4/14/2011
190	RR #15	2011-01865	AMC407298	34	4 N	20 W	4/14/2011
191	RR #16	2011-01866	AMC407299	35	4 N	20 W	4/14/2011
192	RR #17	2011-01867	AMC407300	35	4 N	20 W	4/14/2011
193	RR #18	2011-01868	AMC407301	35	4 N	20 W	4/14/2011
194	RR #19	2011-01869	AMC407302	35	4 N	20 W	4/14/2011
195	RR #23	2011-01873	AMC407306	34	4 N	20 W	4/14/2011
196	RR #24	2011-01874	AMC407307	34	4 N	20 W	4/14/2011
197	RR #25	2011-01875	AMC407308	34	4 N	20 W	4/14/2011
198	RR #26	2011-01876	AMC407309	34	4 N	20 W	4/14/2011
199	RR #27	2011-01877	AMC407310	3	3 N	20 W	4/13/2011
200	RR #28	2011-01878	AMC407311	3	3 N	20 W	4/13/2011
201	RR #29	2011-01879	AMC407312	2	3 N	20 W	4/13/2011
202	RR #30	2011-01880	AMC407313	2	3 N	20 W	4/13/2011
203	RR #31	2011-01881	AMC407314	2	3 N	20 W	4/13/2011
204	RR #38	2011-01888	AMC407321 7	2	3 N	20 W	4/11/2011
205	RR #39	2011-01889	AMC407322	2	3 N	20 W	4/11/2011
206	RR #40	2011-01890	AMC407323	2	3 N	20 W	4/11/2011
207	RR #41	2011-01891	AMC407324	2	3 N	20 W	4/11/2011
208	RR #54	2011-01904	AMC407337 7	2	3 N	20 W	4/11/2011
209	RR #55	2011-01905	AMC407338	2	3 N	20 W	4/11/2011
210	RR #56	2011-01906	AMC407339	2	3 N	20 W	4/11/2011
211	RR #57	2011-01907	AMC407340	2	3 N	20 W	4/11/2011
212	RR #70	2011-01920	AMC407353 7	10	3 N	20 W	4/6/2011
213	RR #71	2011-01921	AMC407354	11	3 N	20 W	4/6/2011
214	RR #72	2011-01922	AMC407355	11	3 N	20 W	4/6/2011
215	RR #73	2011-01923	AMC407356	11	3 N	20 W	4/6/2011
216	RR # 110	2011-01956	AMC407391 7	5	3 N	20 W	4/9/2011
217	RR #111	2011-01955	AMC407392	5	3 N	20 W	4/9/2011
218	RR #112	2011-01954	AMC407393	5	3 N	20 W	4/9/2011
219	RR #113	2011-01953	AMC407394	5	3 N	20 W	4/9/2011

219 claims @ \$155/claim = \$33,945.00

2011 JUL 31 P 12: 57

RECEIVED  
BLM AZ STATE OFFICE

**United States Department of the Interior**  
**Bureau of Land Management**  
 DIV OF LANDS, MINRLS & ENERGY  
 ONE N CENTRAL AVE  
 PHOENIX, AZ 85004 -4427  
 Phone: 602-417-9200

Receipt

No: 3913891

<b>Transaction #:</b> 4023342	
<b>Date of Transaction:</b> 07/31/2017	
CUSTOMER:	
CROESUS GOLD USA CORP 71 ELMER AVE TORONTO, ON M4L 3R6 CA	

LINE #	QTY	DESCRIPTION	REMARKS	UNIT PRICE	TOTAL
1	1.00	LOCATABLE MINERALS / MINING CLAIMS- NOT NEW-UNADJUD, ONE AUTH NO. ONLY / MINING CLAIM MONEY RECEIVED CASES: AMC368411/\$33945.00	2018 MAINT (219)	- n/a -	33945.00
<b>TOTAL:</b>					<b>\$33,945.00</b>

PAYMENT INFORMATION			
1	AMOUNT:	33945.00	POSTMARKED: N/A
	TYPE:	CHECK	RECEIVED: 07/31/2017
	CHECK NO:	90972	
	NAME:	FENNEMORE CRAIG PC 2394 E CAMELBACK RD SUITE 600 PHOENIX AZ 85016 CA	

REMARKS
PAID BY FENNEMORE CRAIG IN TRUST FOR AND ON BENEFIT OF CROESUS GOLD USA CORP.

This receipt was generated by the automated BLM Collections and Billing System and is a paper representation of a portion of the official electronic record contained therein.

**WHEN RECORDED, RETURN TO:**

Marc A. Marra, Esq.  
Fennemore Craig, P.C.  
2394 East Camelback Road, Suite 600  
Phoenix, Arizona 85016-3429

368411  
371849  
375430  
381029  
391037  
392087  
396470  
407284

STATE OF ARIZONA    )  
  ) ss:  
County of Maricopa    )

**AFFIDAVIT OF ANNUAL CLAIM MAINTENANCE FEE PAYMENT AND  
NOTICE OF INTENT TO HOLD MINING CLAIMS**

The undersigned Affiant, being duly sworn, deposes and states that:

1. I am a citizen of the United States and am at least eighteen (18) years of age;
2. I reside in the City of Phoenix, Maricopa County, Arizona;
3. I am an authorized agent for **CROESUS GOLD USA CORP.**, an Arizona corporation (“*Claimant*”), whose address is 71 Elmer Avenue, Toronto, Ontario, Canada M4L 3R6;
4. Claimant owns and maintains certain unpatented lode mining claims, placer mining claims, mill sites, and/or tunnel sites situated in La Paz County, Arizona as more particularly described on Exhibit A, which is attached hereto and incorporated herein by this reference (the “*Claims*”);
5. Claimant is personally acquainted with the Claims;
6. Claimant intends to hold the Claims for the assessment year ending September 1, 2017;
7. Payment of the annual claim maintenance fee (“*Maintenance Fee*”) of \$155.00 for every lode mining claim, mill site, and tunnel site, and \$155.00 for every 20 acres or portion thereof contained in each placer mining claim, has been made as evidenced by the Bureau of Land Management receipt, a copy of which is attached hereto and incorporated herein by this reference; and

RECEIVED  
BLM AZ STATE OFFICE  
2016 AUG - 3 P 1:41  
PHOENIX, ARIZONA

8. Payment of the Maintenance Fee has been made in lieu of recording an affidavit of performance of annual assessment work for the purpose of complying with the laws, rules and regulations of the United States and/or Arizona relating to owning, holding and maintaining the Claims.


Affiant executes this Affidavit of Annual Claim Maintenance Fee Payment and Notice of Intent to Hold Mining Claims on this 3<sup>rd</sup> day of August, 2016.

Marc A. Marra, AGENT  
Marc A. Marra, authorized agent

The foregoing Affidavit of Annual Claim Maintenance Fee Payment and Notice of Intent to Hold Mining Claims dated the 3<sup>rd</sup> day of August, 2016, prepared for the benefit of Croesus Gold Corp., an Arizona corporation, consisting of a total of nine (9) pages, was sworn, subscribed and acknowledged before me this 3<sup>rd</sup> day of August, 2016, by Marc A. Marra, authorized agent of Croesus Gold Corp., an Arizona corporation, for and on behalf of the corporation.

IN WITNESS WHEREOF, I hereunto set my hand and official seal.

Melody Mae Tolliver  
Notary Public



RECEIVED  
BLM AZ STATE OFFICE  
2016 AUG - 3 P 1:41  
PHOENIX, ARIZONA

NO. OF CLAIMS 219  
AMOUNT \$33945  
RECEIPT NO. 3620630  
INIT. EMG  
\*\* BLM-ASO\*\*

**EXHIBIT A**  
**TO AFFIDAVIT OF ANNUAL CLAIM MAINTENANCE FEE PAYMENT AND**  
**NOTICE OF INTENT TO HOLD MINING CLAIMS**

Unpatented placer and lode mining claims situated in the Oro Fino (Middle Camp) Mining District, La Paz County, Arizona, the names of which, the serial numbers assigned by the Arizona State Office of the Bureau of Land Management, the dates of location, the document numbers of recording of the location notices and amendments thereof in the official records of La Paz County, and the locations on the ground in reference to the Public Land Survey System, are as follows:

No.	Claim Name	Document No.	BLM Serial No.	Section	Township	Range	Loc. Date
1	SABAKA #1	2005-07505	AMC368411 (Placer)	32/33	4N	20W	11/11/2005
2	M-1 (Amendment)	2006-01166 2008-02928	AMC371849	4	3N	20W	2/18/2006
3	M-2	2006-01167	AMC371850	4	3N	20W	2/18/2006
4	M-3	2006-01168	AMC371851	4	3N	20W	2/18/2006
5	M-4	2006-01169	AMC371852	4	3N	20W	2/18/2006
6	M-5	2006-01170	AMC371853	4	3N	20W	2/18/2006
7	M-6	2006-01171	AMC371854	4	3N	20W	2/18/2006
8	M-7	2006-01172	AMC371855	3/4	3N	20W	2/18/2006
9	M-8	2006-01173	AMC371856	3	3N	20W	2/18/2006
10	M-9	2006-01174	AMC371857	3	3N	20W	2/18/2006
11	M-10	2006-01175	AMC371858	3/4	3N	20W	2/18/2006
12	M-11	2006-01176	AMC371859	4	3N	20W	2/18/2006
13	M-12	2006-01177	AMC371860	4	3N	20W	2/18/2006
14	M-13	2006-01178	AMC371861	4	3N	20W	2/18/2006
15	M-14	2006-01179	AMC371862	4	3N	20W	2/18/2006
16	M-15	2006-01180	AMC371863	4	3N	20W	2/18/2006
17	M-16	2006-01181	AMC371864	4	3N	20W	2/18/2006
18	M-17	2006-01182	AMC371865	34	4N	20W	2/18/2006
19	M-18	2006-01183	AMC371866	33/34	4N	20W	2/18/2006
20	M-19	2006-01184	AMC371867	33	4N	20W	2/18/2006
21	M-20	2006-01185	AMC371868	33	4N	20W	2/18/2006
22	M-21	2006-01186	AMC371869	33	4N	20W	2/18/2006
23	M-22	2006-01187	AMC371870	33	4N	20W	2/18/2006
24	M-23	2006-01188	AMC371871	33	4N	20W	2/18/2006
25	M-24	2006-01189	AMC371872	33	4N	20W	2/18/2006
26	M-25	2006-01190	AMC371873	33	4N	20W	2/18/2006
27	M-26	2006-01191	AMC371874	33	4N	20W	2/18/2006
28	M-27	2006-01192	AMC371875	33/4	4N/3N	20W	2/18/2006
29	M-28	2006-01193	AMC371876	33/4	4N/3N	20W	2/18/2006
30	M-29	2006-01194	AMC371877	4	3N	20W	2/18/2006

PHOENIX, ARIZONA

2016 AUG - 3 P 1:41

RECEIVED  
BLM AZ STATE OFFICE

No.	Claim Name	Document No.	BLM Serial No.	Section	Township	Range	Loc. Date
31	M-30	2006-01195	AMC371878	4	3N	20W	2/18/2006
32	P #1	2006-07073	AMC375430	33/4	4N/3N	20W	9/1/2006
33	P #2	2006-07074	AMC375431	33/4	4N/3N	20W	9/1/2006
34	P #3	2006-07075	AMC375432	33/4	4N/3N	20W	9/1/2006
35	P #4	2006-07076	AMC375433	33/4	4N/3N	20W	9/1/2006
36	P #5	2006-07077	AMC375434	33/4	4N/3N	20W	9/1/2006
37	P #6	2006-07078	AMC375435	33/4	4N/3N	20W	9/1/2006
38	P #7	2006-07079	AMC375436	33/34 / 3/4	4N/3N	20W	9/1/2006
39	P #8	2006-07080	AMC375437	34/3	4N/3N	20W	9/1/2006
40	M-31	2007-01370	AMC381029	34	4N	20W	12/19/2006
41	M-32	2007-01371	AMC381030	33/34	4N	20W	12/19/2006
42	M-33	2007-01372	AMC381031	33	4N	20W	12/19/2006
43	M-34	2007-01373	AMC381032	33	4N	20W	12/19/2006
44	M-35	2007-01374	AMC381033	33	4N	20W	12/19/2006
45	M-36	2007-01375	AMC381034	33	4N	20W	12/19/2006
46	M-37	2007-01376	AMC381035	33	4N	20W	12/19/2006
47	M-38	2007-01377	AMC381036	33	4N	20W	12/19/2006
48	M-39	2007-01378	AMC381037	33	4N	20W	12/19/2006
49	M-40	2007-01380	AMC381038	33	4N	20W	12/19/2006
50	M-41	2007-01381	AMC381039	32/33	4N	20W	12/19/2006
51	M-42	2007-01382	AMC381040	32	4N	20W	12/19/2006
52	M-43	2007-01383	AMC381041	32	4N	20W	12/19/2006
53	M-44	2007-01384	AMC381042	32	4N	20W	12/19/2006
54	M-45	2007-01385	AMC381043	32	4N	20W	12/19/2006
55	M-46	2007-01386	AMC381044	32	4N	20W	12/19/2006
56	M-47	2007-01387	AMC381045	32	4N	20W	12/19/2006
57	M-48	2007-01388	AMC381046	32	4N	20W	12/19/2006
58	M-49	2007-01389	AMC381047	32	4N	20W	12/19/2006
59	M-50	2007-01390	AMC381048	32	4N	20W	12/19/2006
60	M-51	2007-01391	AMC381049	32	4N	20W	12/19/2006
61	M-52	2007-01392	AMC381050	32	4N	20W	12/19/2006
62	M-53	2007-01393	AMC381051	32	4N	20W	12/19/2006
63	M-54	2007-01394	AMC381052	32	4N	20W	12/19/2006
64	M-55	2007-01395	AMC381053	32	4N	20W	12/19/2006
65	M-56	2007-01396	AMC381054	32/33	4N	20W	12/19/2006
66	M-57	2007-01397	AMC381055	32/33 / 4/5	4N/3N	20W	12/19/2006
67	M-58	2007-01398	AMC381056	32/5	4N/3N	20W	12/19/2006
68	M-59	2007-01399	AMC381057	32/5	4N/3N	20W	12/19/2006
69	M-60	2007-01400	AMC381058	32/5	4N/3N	20W	12/19/2006
70	M-61	2007-01401	AMC381059	32/5	4N/3N	20W	12/19/2006
71	M-62	2007-01402	AMC381060	32/5	4N/3N	20W	12/19/2006
72	M-63	2007-01403	AMC381061	32/5	4N/3N	20W	12/19/2006
73	M-64	2007-01404	AMC381062	32/5	4N/3N	20W	12/19/2006
74	M-75	2007-01405	AMC381063	32	4N	20W	12/19/2006

PHOENIX, ARIZONA

2016 AUG - 3 P 1:40

RECEIVED  
BLM AZ STATE OFFICE



No.	Claim Name	Document No.	BLM Serial No.	Section	Township	Range	Loc. Date
75	M-76	2007-01406	AMC381064	31/32	4N	20W	12/19/2006
76	M-77	2007-01407	AMC381065	31	4N	20W	12/19/2006
77	M-78	2007-01408	AMC381066	31	4N	20W	12/19/2006
78	M-79	2007-01409	AMC381067	31	4N	20W	12/19/2006
79	M-80	2007-01410	AMC381068	31	4N	20W	12/19/2006
80	M-81	2007-01411	AMC381069	31	4N	20W	12/19/2006
81	M-82	2007-01412	AMC381070	31	4N	20W	12/19/2006
82	M-83	2007-01413	AMC381071	31	4N	20W	12/19/2006
83	M-84	2007-01414	AMC381072	31	4N	20W	12/19/2006
84	M-85	2007-01415	AMC381073	31/32	4N	20W	12/19/2006
85	M-92	2007-01422	AMC381080	32	4N	20W	12/19/2006
86	M-93	2007-01423	AMC381081	32	4N	20W	12/19/2006
87	M-94	2007-01424	AMC381082	32	4N	20W	12/19/2006
88	M-95	2007-01425	AMC381083	32	4N	20W	12/19/2006
89	M-96	2007-01426	AMC381084	32/31	4N	20W	12/19/2006
90	M-97	2007-01427	AMC381085	31	4N	20W	12/19/2006
91	M-98	2007-01428	AMC381086	31	4N	20W	12/19/2006
92	M-99	2007-01429	AMC381087	31	4N	20W	12/19/2006
93	M-100	2007-01430	AMC381088	31	4N	20W	12/19/2006
94	M-101 (Amendment)	2008-01166 2008-02926	AMC391037	34	4N	20W	2/1/2008
95	M-102 (Amendment)	2008-01167 2008-02926	AMC391038	34	4N	20W	2/1/2008
96	M-103 (Amendment)	2008-01168 2008-02926	AMC391039	34/3	4N/3N	20W	2/1/2008
97	M-104 (Amendment)	2008-01169 2008-02926	AMC391040	3	3N	20W	2/1/2008
98	M-105 (Amendment)	2008-01170 2008-02926	AMC391041	3	3N	20W	2/1/2008
99	M-106 (Amendment)	2008-01171 2008-02926	AMC391042	3	3N	20W	2/1/2008
100	M-107 (Amendment)	2008-01172 2008-02926	AMC391043	3	3N	20W	2/1/2008
101	M-108 (Amendment)	2008-01173 2008-02926	AMC391044	3	3N	20W	2/1/2008
102	M-109 (Amendment)	2008-01174 2008-02926	AMC391045	3	3N	20W	2/1/2008
103	M-110 (Amendment)	2008-01175 2008-02926	AMC391046	3	3N	20W	2/1/2008
104	M-86 A	2008-02520	AMC392087	32	4N	20W	5/10/2008
105	AGN#1 (Amendment)	2008-02521 2009-01646	AMC392088	30/31	4N	20W	3/7/2008
106	AGN#2 (Amendment)	2008-02522 2009-01647	AMC392089	30/31	4N	20W	3/7/2008

PHOENIX, ARIZONA

2016 AUG - 3 P 1:40

RECEIVED  
BLM AZ STATE OFFICE

No.	Claim Name	Document No.	BLM Serial No.	Section	Township	Range	Loc. Date
107	AGN#3 (Amendment)	2008-02523 2009-01648	AMC392090	30/31	4N	20W	3/7/2008
108	AGN#4 (Amendment)	2008-02524 2009-01649	AMC392091	30/31	4N	20W	3/7/2008
109	AGN#5	2008-02525	AMC392092	29/30/31/32	4N	20W	3/7/2008
110	AGN#6	2008-02526	AMC392093	29/32	4N	20W	3/7/2008
111	AGN#7	2008-02527	AMC392094	29/32	4N	20W	3/7/2008
112	AGN#8	2008-02528	AMC392095	29/32	4N	20W	3/7/2008
113	AGN#9	2008-02529	AMC392096	32	4N	20W	3/7/2008
114	AGN#10	2008-02530	AMC392097	32	4N	20W	3/7/2008
115	AGN#11	2008-02531	AMC392098	29/32	4N	20W	3/7/2008
116	AGN#12	2008-02532	AMC392099	29/32	4N	20W	3/7/2008
117	AGN#13	2008-02533	AMC392100	32	4N	20W	3/7/2008
118	AGN#14	2008-02534	AMC392101	32	4N	20W	3/7/2008
119	AGN#15	2008-02535	AMC392102	29/32	4N	20W	3/7/2008
120	AGN#16 (Amendment)	2008-02536 2009-01650	AMC392103	29/32	4N	20W	3/7/2008
121	AGN#17 (Amendment)	2008-02537 2009-01651	AMC392104	32	4N	20W	3/7/2008
122	AGN#18 (Amendment)	2008-02538 2009-01652	AMC392105	32	4N	20W	3/7/2008
123	AGN#19 (Amendment)	2008-02539 2009-01653	AMC392106	29/32	4N	20W	3/7/2008
124	AGN#20 (Amendment)	2008-02540 2009-01654	AMC392107	29/30/31/32	4N	20W	3/7/2008
125	AGN#21 (Amendment)	2008-02541 2009-01655	AMC392108	32/33	4N	20W	3/7/2008
126	AGN#22 (Amendment)	2008-02542 2009-01656	AMC392109	33	4N	20W	3/7/2008
127	AGN#23 (Amendment)	2008-02543 2009-01657	AMC392110	28/33	4N	20W	3/7/2008
128	AGN#24 (Amendment)	2008-02544 2009-01658	AMC392111	28/33	4N	20W	3/7/2008
129	AGN#25 (Amendment)	2008-02545 2009-01659	AMC392112	33	4N	20W	3/7/2008
130	AGN#26	2008-02546	AMC392113	28	4N	20W	3/7/2008
131	AGN#27	2008-02547	AMC392114	28	4N	20W	3/7/2008
132	AGN#28	2008-02548	AMC392115	28/29	4N	20W	3/7/2008
133	AGN#29	2008-02549	AMC392116	28	4N	20W	3/7/2008
134	AGN#30	2008-02550	AMC392117	30	4N	20W	3/7/2008
135	AGN#31	2008-02551	AMC392118	29	4N	20W	3/7/2008
136	AGN#32	2008-02552	AMC392119	29	4N	20W	3/7/2008
137	AGN#33	2008-02553	AMC392120	29	4N	20W	3/7/2008
138	AGN#34	2008-02554	AMC392121	29	4N	20W	3/7/2008

PHOENIX, ARIZONA

2016 AUG - 3 P 1:40

RECEIVED  
BLM AZ STATE OFFICE

No.	Claim Name	Document No.	BLM Serial No.	Section	Township	Range	Loc. Date
139	AGN#35	2008-02555	AMC392122	29	4N	20W	3/7/2008
140	AGN#36	2008-02556	AMC392123	29	4N	20W	3/7/2008
141	AGN#37	2008-02557	AMC392124	29/30	4N	20W	3/7/2008
142	AGN#38	2008-02558	AMC392125	30	4N	20W	3/7/2008
143	AGN#39	2008-02559	AMC392126	30	4N	20W	3/7/2008
144	AGN#40	2008-02560	AMC392127	30	4N	20W	3/7/2008
145	AGN#41	2008-02561	AMC392128	30	4N	20W	3/7/2008
146	SP1	2009-01664	AMC396470	5/6 / 31/32	3N/4N	20W	4/20/2009
147	SP2	2009-01665	AMC396471	5/6 / 32	3N/4N	20W	4/20/2009
148	SP3	2009-01666	AMC396472	5	3N	20W	4/20/2009
149	SP4	2009-01667	AMC396473	5	3N	20W	4/20/2009
150	SP5	2009-01668	AMC396474	5	3N	20W	4/20/2009
151	SP6	2009-01669	AMC396475	5	3N	20W	4/20/2009
152	SP7	2009-01670	AMC396476	4/5	3N	20W	4/20/2009
153	SP8	2009-01671	AMC396477	5	3N	20W	4/20/2009
154	SP9	2009-01672	AMC396478	5	3N	20W	4/20/2009
155	SP10	2009-01673	AMC396479	4/5	3N	20W	4/20/2009
156	SP11	2009-01674	AMC396480	4	3N	20W	4/20/2009
157	SP12	2009-01675	AMC396481	4	3N	20W	4/20/2009
158	SP13	2009-01676	AMC396482	4/8/9	3N	20W	4/20/2009
159	SP14	2009-01677	AMC396483	4/9	3N	20W	4/20/2009
160	SP15	2009-01678	AMC396484	4/9	3N	20W	4/20/2009
161	SP16	2009-01679	AMC396485	4/9	3N	20W	4/20/2009
162	SP17	2009-01680	AMC396486	4/9	3N	20W	4/20/2009
163	SP18	2009-01681	AMC396487	4/9	3N	20W	4/20/2009
164	SP19	2009-01682	AMC396488	4/9	3N	20W	4/20/2009
165	SP20	2009-01683	AMC396489	4/9	3N	20W	4/20/2009
166	SP21	2009-01684	AMC396490	3/4/9/10	3N	20W	4/20/2009
167	SP22	2009-01685	AMC396491	3/10	3N	20W	4/20/2009
168	SP23	2009-01686	AMC396492	3/10	3N	20W	4/20/2009
169	SP24	2009-01687	AMC396493	3/10	3N	20W	4/20/2009
170	SP25	2009-01688	AMC396494	3/10	3N	20W	4/20/2009
171	SP26	2009-01689	AMC396495	3/10	3N	20W	4/20/2009
172	SP27	2009-01690	AMC396496	3/10	3N	20W	4/20/2009
173	SP28	2009-01691	AMC396497	3/10	3N	20W	4/20/2009
174	SP29	2009-01692	AMC396498	3/10	3N	20W	4/20/2009
175	SP30	2009-01693	AMC396499	3	3N	20W	4/20/2009
176	SP31	2009-01694	AMC396500	3	3N	20W	4/20/2009
177	SP32	2009-01695	AMC396501	3	3N	20W	4/20/2009
178	SP33	2009-01696	AMC396502	3	3N	20W	4/20/2009
179	SP34	2009-01697	AMC396503	3	3N	20W	4/20/2009
180	SP35	2009-01698	AMC396504	2/3	3N	20W	4/20/2009
181	SP36	2009-01699	AMC396505	2/3	3N	20W	4/20/2009

PHOENIX, ARIZONA

2016 AUG - 3 P 1:40

RECEIVED  
BLM AZ STATE OFFICE

No.	Claim Name	Document No.	BLM Serial No.	Section	Township	Range	Loc. Date
182	RR #1 (Amendment)	2011-01851 2011-04476	AMC407284	34	4 N	20 W	4/14/2011
183	RR #2 (Amendment)	2011-01852 2011-04477	AMC407285	34	4 N	20 W	4/14/2011
184	RR #3 (Amendment)	2011-01853 2011-04478	AMC407286	34	4 N	20 W	4/14/2011
185	RR #4 (Amendment)	2011-01854 2011-04479	AMC407287	34	4 N	20 W	4/14/2011
186	RR #11	2011-01861	AMC407294	34	4 N	20 W	4/14/2011
187	RR #12	2011-01862	AMC407295	34	4 N	20 W	4/14/2011
188	RR #13	2011-01863	AMC407296	34	4 N	20 W	4/14/2011
189	RR #14	2011-01864	AMC407297	34	4 N	20 W	4/14/2011
190	RR #15	2011-01865	AMC407298	34	4 N	20 W	4/14/2011
191	RR #16	2011-01866	AMC407299	35	4 N	20 W	4/14/2011
192	RR #17	2011-01867	AMC407300	35	4 N	20 W	4/14/2011
193	RR #18	2011-01868	AMC407301	35	4 N	20 W	4/14/2011
194	RR #19	2011-01869	AMC407302	35	4 N	20 W	4/14/2011
195	RR #23	2011-01873	AMC407306	34	4 N	20 W	4/14/2011
196	RR #24	2011-01874	AMC407307	34	4 N	20 W	4/14/2011
197	RR #25	2011-01875	AMC407308	34	4 N	20 W	4/14/2011
198	RR #26	2011-01876	AMC407309	34	4 N	20 W	4/14/2011
199	RR #27	2011-01877	AMC407310	3	3 N	20 W	4/13/2011
200	RR #28	2011-01878	AMC407311	3	3 N	20 W	4/13/2011
201	RR #29	2011-01879	AMC407312	2	3 N	20 W	4/13/2011
202	RR #30	2011-01880	AMC407313	2	3 N	20 W	4/13/2011
203	RR #31	2011-01881	AMC407314	2	3 N	20 W	4/13/2011
204	RR #38	2011-01888	AMC407321	2	3 N	20 W	4/11/2011
205	RR #39	2011-01889	AMC407322	2	3 N	20 W	4/11/2011
206	RR #40	2011-01890	AMC407323	2	3 N	20 W	4/11/2011
207	RR #41	2011-01891	AMC407324	2	3 N	20 W	4/11/2011
208	RR #54	2011-01904	AMC407337	2	3 N	20 W	4/11/2011
209	RR #55	2011-01905	AMC407338	2	3 N	20 W	4/11/2011
210	RR #56	2011-01906	AMC407339	2	3 N	20 W	4/11/2011
211	RR #57	2011-01907	AMC407340	2	3 N	20 W	4/11/2011
212	RR #70	2011-01920	AMC407353	10	3 N	20 W	4/6/2011
213	RR #71	2011-01921	AMC407354	11	3 N	20 W	4/6/2011
214	RR #72	2011-01922	AMC407355	11	3 N	20 W	4/6/2011
215	RR #73	2011-01923	AMC407356	11	3 N	20 W	4/6/2011
216	RR # 110	2011-01956	AMC407391	5	3 N	20 W	4/9/2011
217	RR #111	2011-01955	AMC407392	5	3 N	20 W	4/9/2011
218	RR #112	2011-01954	AMC407393	5	3 N	20 W	4/9/2011
219	RR #113	2011-01953	AMC407394	5	3 N	20 W	4/9/2011

219 claims @ \$155/claim = \$33,945.00

PHOENIX, ARIZONA

2011 AUG - 3 P 1:40

RECEIVED  
BLM AZ STATE OFFICE

**United States Department of the Interior  
Bureau of Land Management  
DIV OF LANDS, MINRLS & ENERGY  
ONE N CENTRAL AVE  
PHOENIX, AZ 85004 -4427  
Phone: 602-417-9200**

Receipt

No: 3620630

<b>Transaction #:</b> 3724288	
<b>Date of Transaction:</b> 08/03/2016	
<b>CUSTOMER:</b>	
CROESUS GOLD USA CORP 71 ELMER AVE TORONTO, ON M4L 3R6 CA	

LINE #	QTY	DESCRIPTION	REMARKS	UNIT PRICE	TOTAL
1	1.00	LOCATABLE MINERALS / MINING CLAIMS- NOT NEW-UNADJUD, ONE AUTH NO. ONLY / MINING CLAIM MONEY RECEIVED CASES: AMC368411/\$33945.00	2017 MAINT (219)	- n/a -	33945.00
<b>TOTAL:</b>					<b>\$33,945.00</b>

PAYMENT INFORMATION			
1	AMOUNT:	33945.00	POSTMARKED: N/A
	TYPE:	CHECK	RECEIVED: 08/03/2016
	CHECK NO:	03169	
	NAME:	FENNEMORE CRAIG PC 2394 E CAMELBACK RD STE 600 PHOENIX AZ 85016 CA	

REMARKS
PAID BY FENNEMORE CRAIG IN TRUST AND FOR THE BENEFIT OF CROESUS GOLD CORP

This receipt was generated by the automated BLM Collections and Billing System and is a paper representation of a portion of the official electronic record contained therein.

**ENTERED**  
AUG - 4 2016  
BY: *[Signature]*

# FENNEMORE CRAIG, P.C.

2394 East Camelback Road, Suite 600  
Phoenix, Arizona 85016-3429  
(602) 916-5000

**Marc A. Marra**  
Direct Phone: (602) 916-5450  
Direct Fax: (602) 916-5650  
mmarra@fclaw.com

368411  
371849  
375430  
381029  
391037  
392087  
396470  
407284

**Law Offices**  
Denver (303) 291-3200  
Las Vegas (702) 692-8000  
Nogales (520) 281-3480  
Phoenix (602) 916-5000  
Reno (775) 788-2200  
Tucson (520) 879-6800

July 6, 2016

## VIA HAND DELIVERY

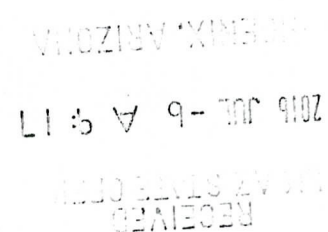
Bureau of Land Management  
Arizona State Office  
One North Central Avenue, Suite 800  
Phoenix, Arizona 85004-4427

Re: Notice of Transfer of Unpatented Mining Claims

Dear Sir or Madam:

We represent an affiliate of Croesus Gold USA Corp. ("Croesus") in certain legal matters. Croesus recently acquired a 100% interest in various unpatented mining claims as described and detailed below. On behalf of Croesus, and in accordance with 43 C.F.R. Pt 3833, Subpt. C, please accept this letter as notice of transfer of these unpatented mining claims.

Attached hereto at Tab A is a copy of the Quitclaim Deed by which RRI Exploration Inc. granted title to unpatented mining claims to Croesus on June 16, 2016, recorded on June 22, 2016 as Document No. 2016-02358 in the Official Records of La Paz County, Arizona (concerning 219 unpatented mining claims as follows: SABAKA #1, AMC368411; M-1 through M-30, AMC371849 through AMC371878; P #1 through P #8, AMC375430 through AMC375437; M-31 through M-64, AMC381029 through AMC381062; M-75 through M-85, AMC381063 through AMC381073; M-92 through M-100, AMC381080 through AMC381088; M-101 through M-110, AMC391037 through AMC391046; M-86 A, AMC392087; AGN#1 through AGN#41, AMC392088 through AMC392128; SP1 through SP36, AMC396470 through AMC396505; RR #1 through RR #4, AMC407284 through AMC407287; RR #11 through RR #19, AMC407294 through AMC407302; RR #23 through RR #31, AMC407306 through AMC407314; RR #38 through RR #41, AMC407321 through AMC407324; RR #54 through RR #57, AMC407337 through AMC407340; RR #70 through RR #73, AMC407353 through AMC407356; and RR #110 through RR #113, AMC407391 through AMC407394).



# FENNEMORE CRAIG, P.C.

Bureau of Land Management  
July 6, 2016  
Page 2

The appropriate contact and address for Solidus relative to any actions taken on these unpatented mining claims is as follows:


Croesus Gold USA Corp.  
71 Elmer Avenue  
Toronto, Ontario M4L 3R6  
Canada

Also attached hereto is a check for the required nonrefundable transfer fee in the amount of \$2,190.00 (i.e., transfer of 219 claims @ \$10/claim).

Please do not hesitate to contact me directly by telephone at 602-916-5450 or by email at [mmarra@fclaw.com](mailto:mmarra@fclaw.com) if you have any questions.

Sincerely,

FENNEMORE CRAIG, P.C.

  
Marc A. Marra

Attachments

11759771

RECEIVED  
BLM AZ STATE OFFICE  
2016 JUL -6 A 9:17  
TUCSON, ARIZONA

# Tab A

NO. OF CLAIMS 219  
AMOUNT 2190.00  
RECEIPT NO. 3599835  
INIT. EL

\*\* BLM-ASO \*\*

RECEIVED  
BLM AZ STATE OFFICE  
2016 JUL -6 A 9:16  
TUCSON, ARIZONA



When recorded, return to:

Fennemore Craig, P.C.  
2394 East Camelback Road, Suite 600  
Phoenix, AZ 85016-3429  
Attn: Sarah A. Strunk, Esq.

RECEIVED  
PLM AZ STATE OFFICE  
2016 JUL -6 A 9:16  
PHOENIX, ARIZONA


Exempt pursuant to A.R.S. § 11-1134.A.6

**QUITCLAIM DEED**

FOR TEN DOLLARS (\$10.00) and other good and valuable consideration, the receipt and sufficiency of which is hereby acknowledged, **RRI EXPLORATION INC.**, a Nevada corporation ("Grantor"), hereby remises, releases, conveys and quitclaims to **CROESUS GOLD USA CORP.**, an Arizona corporation ("Grantee"), all of its right, title and interest in and to those certain unpatented placer and lode mining claims situated in La Paz County, Arizona, together with all tenements, hereditaments and appurtenances, including any and all water rights, belonging or otherwise pertaining thereto (the "Property"), as more particularly described on Exhibit A attached hereto and incorporated herein by this reference.

DATED this 16 day of June, 2016.


**RRI EXPLORATION INC.,**  
a Nevada corporation

By:   
Name: John-Mark Staude  
Title: President

PROVINCE  
STATE OF BRITISH COLUMBIA )  
County of VANCOUVER )

ss.

The foregoing Quitclaim Deed was executed before me on this 16 day of June, 2016 by JOHN-MARK STAUDE, the PRESIDENT of RRI EXPLORATION INC., a Nevada corporation, for and on behalf of the corporation.

  
Notary Public

My commission expires:  
UNLIMITED

**CLIVE V. FORTH**  
Barrister & Solicitor  
700 - 595 Howe Street  
Vancouver, BC V6C 2T5  
Telephone: (604) 605-5444

**EXHIBIT A**  
**Property**

The following unpatented placer and lode mining claims situated in the Oro Fino (Middle Camp) Mining District, La Paz County, Arizona, the names of which, the serial numbers assigned by the Arizona State Office of the Bureau of Land Management, the dates of location, the document numbers of recording of the location notices and amendments thereof in the official records of La Paz County, and the locations on the ground in reference to the Public Land Survey System, are as follows:

No.	Claim Name	Document No.	BLM Serial No.	Section	Township	Range	Loc. Date
1	SABAKA #1	2005-07505	AMC368411 (Placer)	32/33	4N	20W	11/11/2005
2	M-1 (Amendment)	2006-01166 2008-02928	AMC371849	4	3N	20W	2/18/2006
3	M-2	2006-01167	AMC371850	4	3N	20W	2/18/2006
4	M-3	2006-01168	AMC371851	4	3N	20W	2/18/2006
5	M-4	2006-01169	AMC371852	4	3N	20W	2/18/2006
6	M-5	2006-01170	AMC371853	4	3N	20W	2/18/2006
7	M-6	2006-01171	AMC371854	4	3N	20W	2/18/2006
8	M-7	2006-01172	AMC371855	3/4	3N	20W	2/18/2006
9	M-8	2006-01173	AMC371856	3	3N	20W	2/18/2006
10	M-9	2006-01174	AMC371857	3	3N	20W	2/18/2006
11	M-10	2006-01175	AMC371858	3/4	3N	20W	2/18/2006
12	M-11	2006-01176	AMC371859	4	3N	20W	2/18/2006
13	M-12	2006-01177	AMC371860	4	3N	20W	2/18/2006
14	M-13	2006-01178	AMC371861	4	3N	20W	2/18/2006
15	M-14	2006-01179	AMC371862	4	3N	20W	2/18/2006
16	M-15	2006-01180	AMC371863	4	3N	20W	2/18/2006
17	M-16	2006-01181	AMC371864	4	3N	20W	2/18/2006
18	M-17	2006-01182	AMC371865	34	4N	20W	2/18/2006
19	M-18	2006-01183	AMC371866	33/34	4N	20W	2/18/2006
20	M-19	2006-01184	AMC371867	33	4N	20W	2/18/2006
21	M-20	2006-01185	AMC371868	33	4N	20W	2/18/2006
22	M-21	2006-01186	AMC371869	33	4N	20W	2/18/2006
23	M-22	2006-01187	AMC371870	33	4N	20W	2/18/2006
24	M-23	2006-01188	AMC371871	33	4N	20W	2/18/2006
25	M-24	2006-01189	AMC371872	33	4N	20W	2/18/2006
26	M-25	2006-01190	AMC371873	33	4N	20W	2/18/2006
27	M-26	2006-01191	AMC371874	33	4N	20W	2/18/2006
28	M-27	2006-01192	AMC371875	33/4	4N/3N	20W	2/18/2006
29	M-28	2006-01193	AMC371876	33/4	4N/3N	20W	2/18/2006
30	M-29	2006-01194	AMC371877	4	3N	20W	2/18/2006
31	M-30	2006-01195	AMC371878	4	3N	20W	2/18/2006
32	P #1	2006-07073	AMC375430	33/4	4N/3N	20W	9/1/2006
33	P #2	2006-07074	AMC375431	33/4	4N/3N	20W	9/1/2006
34	P #3	2006-07075	AMC375432	33/4	4N/3N	20W	9/1/2006
35	P #4	2006-07076	AMC375433	33/4	4N/3N	20W	9/1/2006
36	P #5	2006-07077	AMC375434	33/4	4N/3N	20W	9/1/2006
37	P #6	2006-07078	AMC375435	33/4	4N/3N	20W	9/1/2006
38	P #7	2006-07079	AMC375436	33/34 / 3/4	4N/3N	20W	9/1/2006
39	P #8	2006-07080	AMC375437	34/3	4N/3N	20W	9/1/2006

No.	Claim Name	Document No.	BLM Serial No.	Section	Township	Range	Loc. Date
40	M-31	2007-01370	AMC381029	34	4N	20W	12/19/2006
41	M-32	2007-01371	AMC381030	33/34	4N	20W	12/19/2006
42	M-33	2007-01372	AMC381031	33	4N	20W	12/19/2006
43	M-34	2007-01373	AMC381032	33	4N	20W	12/19/2006
44	M-35	2007-01374	AMC381033	33	4N	20W	12/19/2006
45	M-36	2007-01375	AMC381034	33	4N	20W	12/19/2006
46	M-37	2007-01376	AMC381035	33	4N	20W	12/19/2006
47	M-38	2007-01377	AMC381036	33	4N	20W	12/19/2006
48	M-39	2007-01378	AMC381037	33	4N	20W	12/19/2006
49	M-40	2007-01380	AMC381038	33	4N	20W	12/19/2006
50	M-41	2007-01381	AMC381039	32/33	4N	20W	12/19/2006
51	M-42	2007-01382	AMC381040	32	4N	20W	12/19/2006
52	M-43	2007-01383	AMC381041	32	4N	20W	12/19/2006
53	M-44	2007-01384	AMC381042	32	4N	20W	12/19/2006
54	M-45	2007-01385	AMC381043	32	4N	20W	12/19/2006
55	M-46	2007-01386	AMC381044	32	4N	20W	12/19/2006
56	M-47	2007-01387	AMC381045	32	4N	20W	12/19/2006
57	M-48	2007-01388	AMC381046	32	4N	20W	12/19/2006
58	M-49	2007-01389	AMC381047	32	4N	20W	12/19/2006
59	M-50	2007-01390	AMC381048	32	4N	20W	12/19/2006
60	M-51	2007-01391	AMC381049	32	4N	20W	12/19/2006
61	M-52	2007-01392	AMC381050	32	4N	20W	12/19/2006
62	M-53	2007-01393	AMC381051	32	4N	20W	12/19/2006
63	M-54	2007-01394	AMC381052	32	4N	20W	12/19/2006
64	M-55	2007-01395	AMC381053	32	4N	20W	12/19/2006
65	M-56	2007-01396	AMC381054	32/33	4N	20W	12/19/2006
66	M-57	2007-01397	AMC381055	32/33 / 4/5	4N/3N	20W	12/19/2006
67	M-58	2007-01398	AMC381056	32/5	4N/3N	20W	12/19/2006
68	M-59	2007-01399	AMC381057	32/5	4N/3N	20W	12/19/2006
69	M-60	2007-01400	AMC381058	32/5	4N/3N	20W	12/19/2006
70	M-61	2007-01401	AMC381059	32/5	4N/3N	20W	12/19/2006
71	M-62	2007-01402	AMC381060	32/5	4N/3N	20W	12/19/2006
72	M-63	2007-01403	AMC381061	32/5	4N/3N	20W	12/19/2006
73	M-64	2007-01404	AMC381062	32/5	4N/3N	20W	12/19/2006
74	M-75	2007-01405	AMC381063	32	4N	20W	12/19/2006
75	M-76	2007-01406	AMC381064	31/32	4N	20W	12/19/2006
76	M-77	2007-01407	AMC381065	31	4N	20W	12/19/2006
77	M-78	2007-01408	AMC381066	31	4N	20W	12/19/2006
78	M-79	2007-01409	AMC381067	31	4N	20W	12/19/2006
79	M-80	2007-01410	AMC381068	31	4N	20W	12/19/2006
80	M-81	2007-01411	AMC381069	31	4N	20W	12/19/2006
81	M-82	2007-01412	AMC381070	31	4N	20W	12/19/2006
82	M-83	2007-01413	AMC381071	31	4N	20W	12/19/2006
83	M-84	2007-01414	AMC381072	31	4N	20W	12/19/2006
84	M-85	2007-01415	AMC381073	31/32	4N	20W	12/19/2006
85	M-92	2007-01422	AMC381080	32	4N	20W	12/19/2006
86	M-93	2007-01423	AMC381081	32	4N	20W	12/19/2006
87	M-94	2007-01424	AMC381082	32	4N	20W	12/19/2006
88	M-95	2007-01425	AMC381083	32	4N	20W	12/19/2006
89	M-96	2007-01426	AMC381084	32/31	4N	20W	12/19/2006
90	M-97	2007-01427	AMC381085	31	4N	20W	12/19/2006
91	M-98	2007-01428	AMC381086	31	4N	20W	12/19/2006

No.	Claim Name	Document No.	BLM Serial No.	Section	Township	Range	Loc. Date
92	M-99	2007-01429	AMC381087	31	4N	20W	12/19/2006
93	M-100	2007-01430	AMC381088	31	4N	20W	12/19/2006
94	M-101 (Amendment)	2008-01166 2008-02926	AMC391037	34	4N	20W	2/1/2008
95	M-102 (Amendment)	2008-01167 2008-02926	AMC391038	34	4N	20W	2/1/2008
96	M-103 (Amendment)	2008-01168 2008-02926	AMC391039	34/3	4N/3N	20W	2/1/2008
97	M-104 (Amendment)	2008-01169 2008-02926	AMC391040	3	3N	20W	2/1/2008
98	M-105 (Amendment)	2008-01170 2008-02926	AMC391041	3	3N	20W	2/1/2008
99	M-106 (Amendment)	2008-01171 2008-02926	AMC391042	3	3N	20W	2/1/2008
100	M-107 (Amendment)	2008-01172 2008-02926	AMC391043	3	3N	20W	2/1/2008
101	M-108 (Amendment)	2008-01173 2008-02926	AMC391044	3	3N	20W	2/1/2008
102	M-109 (Amendment)	2008-01174 2008-02926	AMC391045	3	3N	20W	2/1/2008
103	M-110 (Amendment)	2008-01175 2008-02926	AMC391046	3	3N	20W	2/1/2008
104	M-86 A	2008-02520	AMC392087	32	4N	20W	5/10/2008
105	AGN#1 (Amendment)	2008-02521 2009-01646	AMC392088	30/31	4N	20W	3/7/2008
106	AGN#2 (Amendment)	2008-02522 2009-01647	AMC392089	30/31	4N	20W	3/7/2008
107	AGN#3 (Amendment)	2008-02523 2009-01648	AMC392090	30/31	4N	20W	3/7/2008
108	AGN#4 (Amendment)	2008-02524 2009-01649	AMC392091	30/31	4N	20W	3/7/2008
109	AGN#5	2008-02525	AMC392092	29/30/31/32	4N	20W	3/7/2008
110	AGN#6	2008-02526	AMC392093	29/32	4N	20W	3/7/2008
111	AGN#7	2008-02527	AMC392094	29/32	4N	20W	3/7/2008
112	AGN#8	2008-02528	AMC392095	29/32	4N	20W	3/7/2008
113	AGN#9	2008-02529	AMC392096	32	4N	20W	3/7/2008
114	AGN#10	2008-02530	AMC392097	32	4N	20W	3/7/2008
115	AGN#11	2008-02531	AMC392098	29/32	4N	20W	3/7/2008
116	AGN#12	2008-02532	AMC392099	29/32	4N	20W	3/7/2008
117	AGN#13	2008-02533	AMC392100	32	4N	20W	3/7/2008
118	AGN#14	2008-02534	AMC392101	32	4N	20W	3/7/2008
119	AGN#15	2008-02535	AMC392102	29/32	4N	20W	3/7/2008
120	AGN#16 (Amendment)	2008-02536 2009-01650	AMC392103	29/32	4N	20W	3/7/2008
121	AGN#17 (Amendment)	2008-02537 2009-01651	AMC392104	32	4N	20W	3/7/2008
122	AGN#18 (Amendment)	2008-02538 2009-01652	AMC392105	32	4N	20W	3/7/2008
123	AGN#19 (Amendment)	2008-02539 2009-01653	AMC392106	29/32	4N	20W	3/7/2008
124	AGN#20 (Amendment)	2008-02540 2009-01654	AMC392107	29/30/31/32	4N	20W	3/7/2008

No.	Claim Name	Document No.	BLM Serial No.	Section	Township	Range	Loc. Date
125	AGN#21 (Amendment)	2008-02541 2009-01655	AMC392108	32/33	4N	20W	3/7/2008
126	AGN#22 (Amendment)	2008-02542 2009-01656	AMC392109	33	4N	20W	3/7/2008
127	AGN#23 (Amendment)	2008-02543 2009-01657	AMC392110	28/33	4N	20W	3/7/2008
128	AGN#24 (Amendment)	2008-02544 2009-01658	AMC392111	28/33	4N	20W	3/7/2008
129	AGN#25 (Amendment)	2008-02545 2009-01659	AMC392112	33	4N	20W	3/7/2008
130	AGN#26	2008-02546	AMC392113	28	4N	20W	3/7/2008
131	AGN#27	2008-02547	AMC392114	28	4N	20W	3/7/2008
132	AGN#28	2008-02548	AMC392115	28/29	4N	20W	3/7/2008
133	AGN#29	2008-02549	AMC392116	28	4N	20W	3/7/2008
134	AGN#30	2008-02550	AMC392117	30	4N	20W	3/7/2008
135	AGN#31	2008-02551	AMC392118	29	4N	20W	3/7/2008
136	AGN#32	2008-02552	AMC392119	29	4N	20W	3/7/2008
137	AGN#33	2008-02553	AMC392120	29	4N	20W	3/7/2008
138	AGN#34	2008-02554	AMC392121	29	4N	20W	3/7/2008
139	AGN#35	2008-02555	AMC392122	29	4N	20W	3/7/2008
140	AGN#36	2008-02556	AMC392123	29	4N	20W	3/7/2008
141	AGN#37	2008-02557	AMC392124	29/30	4N	20W	3/7/2008
142	AGN#38	2008-02558	AMC392125	30	4N	20W	3/7/2008
143	AGN#39	2008-02559	AMC392126	30	4N	20W	3/7/2008
144	AGN#40	2008-02560	AMC392127	30	4N	20W	3/7/2008
145	AGN#41	2008-02561	AMC392128	30	4N	20W	3/7/2008
146	SP1	2009-01664	AMC396470	5/6 / 31/32	3N/4N	20W	4/20/2009
147	SP2	2009-01665	AMC396471	5/6 / 32	3N/4N	20W	4/20/2009
148	SP3	2009-01666	AMC396472	5	3N	20W	4/20/2009
149	SP4	2009-01667	AMC396473	5	3N	20W	4/20/2009
150	SP5	2009-01668	AMC396474	5	3N	20W	4/20/2009
151	SP6	2009-01669	AMC396475	5	3N	20W	4/20/2009
152	SP7	2009-01670	AMC396476	4/5	3N	20W	4/20/2009
153	SP8	2009-01671	AMC396477	5	3N	20W	4/20/2009
154	SP9	2009-01672	AMC396478	5	3N	20W	4/20/2009
155	SP10	2009-01673	AMC396479	4/5	3N	20W	4/20/2009
156	SP11	2009-01674	AMC396480	4	3N	20W	4/20/2009
157	SP12	2009-01675	AMC396481	4	3N	20W	4/20/2009
158	SP13	2009-01676	AMC396482	4/8/9	3N	20W	4/20/2009
159	SP14	2009-01677	AMC396483	4/9	3N	20W	4/20/2009
160	SP15	2009-01678	AMC396484	4/9	3N	20W	4/20/2009
161	SP16	2009-01679	AMC396485	4/9	3N	20W	4/20/2009
162	SP17	2009-01680	AMC396486	4/9	3N	20W	4/20/2009
163	SP18	2009-01681	AMC396487	4/9	3N	20W	4/20/2009
164	SP19	2009-01682	AMC396488	4/9	3N	20W	4/20/2009
165	SP20	2009-01683	AMC396489	4/9	3N	20W	4/20/2009
166	SP21	2009-01684	AMC396490	3/4/9/10	3N	20W	4/20/2009
167	SP22	2009-01685	AMC396491	3/10	3N	20W	4/20/2009
168	SP23	2009-01686	AMC396492	3/10	3N	20W	4/20/2009
169	SP24	2009-01687	AMC396493	3/10	3N	20W	4/20/2009
170	SP25	2009-01688	AMC396494	3/10	3N	20W	4/20/2009
171	SP26	2009-01689	AMC396495	3/10	3N	20W	4/20/2009
172	SP27	2009-01690	AMC396496	3/10	3N	20W	4/20/2009

No.	Claim Name	Document No.	BLM Serial No.	Section	Township	Range	Loc. Date
173	SP28	2009-01691	AMC396497	3/10	3N	20W	4/20/2009
174	SP29	2009-01692	AMC396498	3/10	3N	20W	4/20/2009
175	SP30	2009-01693	AMC396499	3	3N	20W	4/20/2009
176	SP31	2009-01694	AMC396500	3	3N	20W	4/20/2009
177	SP32	2009-01695	AMC396501	3	3N	20W	4/20/2009
178	SP33	2009-01696	AMC396502	3	3N	20W	4/20/2009
179	SP34	2009-01697	AMC396503	3	3N	20W	4/20/2009
180	SP35	2009-01698	AMC396504	2/3	3N	20W	4/20/2009
181	SP36	2009-01699	AMC396505	2/3	3N	20W	4/20/2009
182	RR #1 (Amendment)	2011-01851 2011-04476	AMC407284	34	4 N	20 W	4/14/2011
183	RR #2 (Amendment)	2011-01852 2011-04477	AMC407285	34	4 N	20 W	4/14/2011
184	RR #3 (Amendment)	2011-01853 2011-04478	AMC407286	34	4 N	20 W	4/14/2011
185	RR #4 (Amendment)	2011-01854 2011-04479	AMC407287	34	4 N	20 W	4/14/2011
186	RR #11	2011-01861	AMC407294	34	4 N	20 W	4/14/2011
187	RR #12	2011-01862	AMC407295	34	4 N	20 W	4/14/2011
188	RR #13	2011-01863	AMC407296	34	4 N	20 W	4/14/2011
189	RR #14	2011-01864	AMC407297	34	4 N	20 W	4/14/2011
190	RR #15	2011-01865	AMC407298	34	4 N	20 W	4/14/2011
191	RR #16	2011-01866	AMC407299	35	4 N	20 W	4/14/2011
192	RR #17	2011-01867	AMC407300	35	4 N	20 W	4/14/2011
193	RR #18	2011-01868	AMC407301	35	4 N	20 W	4/14/2011
194	RR #19	2011-01869	AMC407302	35	4 N	20 W	4/14/2011
195	RR #23	2011-01873	AMC407306	34	4 N	20 W	4/14/2011
196	RR #24	2011-01874	AMC407307	34	4 N	20 W	4/14/2011
197	RR #25	2011-01875	AMC407308	34	4 N	20 W	4/14/2011
198	RR #26	2011-01876	AMC407309	34	4 N	20 W	4/14/2011
199	RR #27	2011-01877	AMC407310	3	3 N	20 W	4/13/2011
200	RR #28	2011-01878	AMC407311	3	3 N	20 W	4/13/2011
201	RR #29	2011-01879	AMC407312	2	3 N	20 W	4/13/2011
202	RR #30	2011-01880	AMC407313	2	3 N	20 W	4/13/2011
203	RR #31	2011-01881	AMC407314	2	3 N	20 W	4/13/2011
204	RR #38	2011-01888	AMC407321	2	3 N	20 W	4/11/2011
205	RR #39	2011-01889	AMC407322	2	3 N	20 W	4/11/2011
206	RR #40	2011-01890	AMC407323	2	3 N	20 W	4/11/2011
207	RR #41	2011-01891	AMC407324	2	3 N	20 W	4/11/2011
208	RR #54	2011-01904	AMC407337	2	3 N	20 W	4/11/2011
209	RR #55	2011-01905	AMC407338	2	3 N	20 W	4/11/2011
210	RR #56	2011-01906	AMC407339	2	3 N	20 W	4/11/2011
211	RR #57	2011-01907	AMC407340	2	3 N	20 W	4/11/2011
212	RR #70	2011-01920	AMC407353	10	3 N	20 W	4/6/2011
213	RR #71	2011-01921	AMC407354	11	3 N	20 W	4/6/2011
214	RR #72	2011-01922	AMC407355	11	3 N	20 W	4/6/2011
215	RR #73	2011-01923	AMC407356	11	3 N	20 W	4/6/2011
216	RR # 110	2011-01956	AMC407391	5	3 N	20 W	4/9/2011
217	RR #111	2011-01955	AMC407392	5	3 N	20 W	4/9/2011
218	RR #112	2011-01954	AMC407393	5	3 N	20 W	4/9/2011
219	RR #113	2011-01953	AMC407394	5	3 N	20 W	4/9/2011

2016 JUL -9 9:15

RECEIVED  
BLM AZ STATE OFFICE

**United States Department of the Interior**  
**Bureau of Land Management**  
 DIV OF LANDS, MINRLS & ENERGY  
 ONE N CENTRAL AVE  
 PHOENIX, AZ 85004 -4427  
 Phone: 602-417-9200

Receipt

No: 3599835

<b>Transaction #:</b> 3703173	
<b>Date of Transaction:</b> 07/06/2016	
<b>CUSTOMER:</b>	
RRI EXPLORATION INC 502 E JOHN ST CARSON CITY,NV 89706-3099 US	

LINE #	QTY	DESCRIPTION	REMARKS	UNIT PRICE	TOTAL
1	1.00	LOCATABLE MINERALS / MINING CLAIMS- NOT NEW-UNADJUD,ONE AUTH NO. ONLY / MINING CLAIM MONEY RECEIVED <b>CASES: AMC368411/\$2190.00</b>	TRF (219)	- n/a -	2190.00
<b>TOTAL:</b>					<b>\$2,190.00</b>

PAYMENT INFORMATION			
1	AMOUNT:	2190.00	POSTMARKED: N/A
	TYPE:	CHECK	RECEIVED: 07/06/2016
	CHECK NO:	03140	
	NAME:	FENNEMORE CRAIG PC 2394 E CAMELBACK RD STE 600 PHOENIX AZ 85016 US	

REMARKS

This receipt was generated by the automated BLM Collections and Billing System and is a paper representation of a portion of the official electronic record contained therein.

# RIVERSIDE RESOURCES INC.

1110-1111 West Georgia Street, Vancouver, BC, Canada, V6E 4M3

Tel: (778) 327-6671 Fax: (778) 327-6675

~~369031~~  
369031  
369965  
368411  
381029  
375430  
371849  
381029  
392087  
391037  
396470  
407284

August 7, 2015

Via Fed-Ex

## BUREAU OF LAND MANAGEMENT

Arizona State Office  
One North Central Avenue  
Suite 800  
Phoenix, AZ, 85004-4427

Ph: 1-602-417-9200

RE: BLM Claim Maintenance Fee Payment

Please find enclosed:

- 1) USD bank draft for \$34,830 with respect to 222 claims in the name of RRI Exploration Inc. and associated paperwork.

Once processed please send the receipt to the following address:

RIVERSIDE RESOURCES INC.  
1110-1111 West Georgia Street,  
Vancouver, BC, Canada, V6E 4M3

If you have any questions, please do not hesitate to contact the undersigned directly at 778-327-6671 ext 308 or via email at [jdare@rivres.com](mailto:jdare@rivres.com)

Best Regards,

**RIVERSIDE RESOURCES INC.**

Per:




Jeff Dare,  
Corporate Secretary

Paid short \$45. Received \$45  
8/20/15 Receipt # 3372091 AT  
Earned manually

PHOENIX, ARIZONA

2015 AUG 10 A 9:35

RECEIVED  
BLM AZ STATE OFFICE





**MAINTENANCE FEE PAYMENT**

Claimant Name: RRI EXPLORATION Inc.  
 Address: 502 EAST JOHN STREET  
 City: CANSON CITY State: NV Zip: 89706  
 Telephone: 778-327-6671  
 E-mail address: jdare@rrires.com  
 Signature: [Signature]

BLM  
Date  
Stamp

Check here if this is a change of address.

LINE NO.	AMC NUMBER	CLAIM/SITE NAME	COUNTY RECORDER DATA (If available)	TWP	RNG	SEC
1						
2						
3			222 claims @ \$155 each			
4			= \$34,410.00			
5						
6		Should have been \$465	ADDITIONAL \$420 for 3 claims			
7		155 x 3 = \$465	40 ACRES IN SIZE			
8		\$45 additional received 8/20/15 AT				
9			TOTAL = \$34,830.00			
10						

List additional claims on Form MCF114.

Bureau of Land Management  
 Arizona State Office  
[www.blm.gov/az/](http://www.blm.gov/az/)

No. of Claims\*: 222 x \$155 = \$34,830.00  
 Check No.: N.O. Init. DA  
 Receipt No.: 3364297  
 For BLM Use Only

\* \$155 per lode mining claim, mill site, or tunnel site; and \$155 for each 20 acres or portion thereof for each placer mining claim.

This form is available from the Arizona Geological Survey and may be reproduced.

BLM ARIZONA STATE OFFICE  
 RECEIVED  
 2015 AUG 19 A 9:35  
 Form: MCF112  
 Revised July 2014



#	Claim Name	Serial Number	Sec	TWP	Range	Location Date
39.	M-18	AMC 371866 7	33/34	4N	20W	02/18/2006
40.	M-19	AMC 371867	33	4N	20W	02/18/2006
41.	M-20	AMC 371868	33	4N	20W	02/18/2006
42.	M-21	AMC 371869	33	4N	20W	02/18/2006
43.	M-22	AMC 371870	33	4N	20W	02/18/2006
44.	M-23	AMC 371871	33	4N	20W	02/18/2006
45.	M-24	AMC 371872	33	4N	20W	02/18/2006
46.	M-25	AMC 371873	33	4N	20W	02/18/2006
47.	M-26	AMC 371874	33	4N	20W	02/18/2006
48.	M-27	AMC 371875	33/4	4N/3N	20W	02/18/2006
49.	M-28	AMC 371876	33/4	4N/3N	20W	02/18/2006
50.	M-29	AMC 371877	4	3N	20W	02/18/2006
51.	M-30	AMC 371878 J	4	3N	20W	02/18/2006
52.	M-31	AMC 381029 7	34	4N	20W	12/19/2006
53.	M-32	AMC 381030	33/34	4N	20W	12/19/2006
54.	M-33	AMC 381031	33	4N	20W	12/19/2006
55.	M-34	AMC 381032	33	4N	20W	12/19/2006
56.	M-35	AMC 381033	33	4N	20W	12/19/2006
57.	M-36	AMC 381034	33	4N	20W	12/19/2006
58.	M-37	AMC 381035	33	4N	20W	12/19/2006
59.	M-38	AMC 381036	33	4N	20W	12/19/2006
60.	M-39	AMC 381037	33	4N	20W	12/19/2006
61.	M-40	AMC 381038	33	4N	20W	12/19/2006
62.	M-41	AMC 381039	32/33	4N	20W	12/19/2006
63.	M-42	AMC 381040	32	4N	20W	12/19/2006
64.	M-43	AMC 381041	32	4N	20W	12/19/2006
65.	M-44	AMC 381042	32	4N	20W	12/19/2006
66.	M-45	AMC 381043	32	4N	20W	12/19/2006
67.	M-46	AMC 381044	32	4N	20W	12/19/2006
68.	M-47	AMC 381045	32	4N	20W	12/19/2006
69.	M-48	AMC 381046	32	4N	20W	12/19/2006
70.	M-49	AMC 381047	32	4N	20W	12/19/2006
71.	M-50	AMC 381048	32	4N	20W	12/19/2006
72.	M-51	AMC 381049	32	4N	20W	12/19/2006
73.	M-52	AMC 381050	32	4N	20W	12/19/2006
74.	M-53	AMC 381051	32	4N	20W	12/19/2006
75.	M-54	AMC 381052	32	4N	20W	12/19/2006
76.	M-55	AMC 381053	32	4N	20W	12/19/2006
77.	M-56	AMC 381054	32/33	4N	20W	12/19/2006
78.	M-57	AMC 381055	32/33 4/5	4N 3N	20W 20W	12/19/2006
79.	M-58	AMC 381056 J	32/5	4N/3N	20W	12/19/2006

PROJECT, ARIZONA  
 2015 AUG 10 A 9:35  
 OFFICE

#	Claim Name	Serial Number	Sec	TWP	Range	Location Date
80.	M-59	AMC 381057 7	32/5	4N/3N	20W	12/19/2006
81.	M-60	AMC 381058	32/5	4N/3N	20W	12/19/2006
82.	M-61	AMC 381059	32/5	4N/3N	20W	12/19/2006
83.	M-62	AMC 381060	32/5	4N/3N	20W	12/19/2006
84.	M-63	AMC 381061	32/5	4N/3N	20W	12/19/2006
85.	M-64	AMC 381062 J	32/5	4N/3N	20W	12/19/2006
86.	M-86 A	AMC 392087 ←	32	4N	20W	05/10/2008
87.	M-75	AMC 381063 7	32	4N	20W	12/19/2006
88.	M-76	AMC 381064	31/32	4N	20W	12/19/2006
89.	M-77	AMC 381065	31	4N	20W	12/19/2006
90.	M-78	AMC 381066	31	4N	20W	12/19/2006
91.	M-79	AMC 381067	31	4N	20W	12/19/2006
92.	M-80	AMC 381068	31	4N	20W	12/19/2006
93.	M-81	AMC 381069	31	4N	20W	12/19/2006
94.	M-82	AMC 381070	31	4N	20W	12/19/2006
95.	M-83	AMC 381071	31	4N	20W	12/19/2006
96.	M-84	AMC 381072	31	4N	20W	12/19/2006
97.	M-85	AMC 381073 J	31/32	4N	20W	12/19/2006
98.	AGN#1	AMC 392088 7	30/31	4N	20W	3/7/2008
99.	AGN#2	AMC 392089	30/31	4N	20W	3/7/2008
100.	AGN#3	AMC 392090	30/31	4N	20W	3/7/2008
101.	AGN#4	AMC 392091	30/31	4N	20W	3/7/2008
102.	AGN#5	AMC 392092	29/30 31 32	4N 4N 4N	20W 20W 20W	3/7/2008
103.	AGN#6	AMC 392093	29/32	4N	20W	3/7/2008
104.	AGN#7	AMC 392094	29/32	4N	20W	3/7/2008
105.	AGN#8	AMC 392095	29/32	4N	20W	3/7/2008
106.	AGN#9	AMC 392096	32	4N	20W	3/7/2008
107.	AGN#10	AMC 392097	32	4N	20W	3/7/2008
108.	AGN#11	AMC 392098	29/32	4N	20W	3/7/2008
109.	AGN#12	AMC 392099	29/32	4N	20W	3/7/2008
110.	AGN#13	AMC 392100	32	4N	20W	3/7/2008
111.	AGN#14	AMC 392101	32	4N	20W	3/7/2008
112.	AGN#15	AMC 392102	29/32	4N	20W	3/7/2008
113.	AGN#16	AMC 392103	29/32	4N	20W	3/7/2008
114.	AGN#17	AMC 392104	32	4N	20W	3/7/2008
115.	AGN#18	AMC 392105	32	4N	20W	3/7/2008
116.	AGN#19	AMC 392106	29/32	4N	20W	3/7/2008
117.	AGN#20	AMC 392107	29/30 31 32	4N 4N 4N	20W 20W 20W	3/7/2008
118.	AGN#21	AMC 392108 J	32/33	4N	20W	3/7/2008

RECEIVED  
 OFFICE  
 OF THE  
 STATE ENGINEER  
 ARIZONA  
 3/7/2008

#	Claim Name	Serial Number	Sec	TWP	Range	Location Date
119.	AGN#22	AMC 392109 7	33	4N	20W	3/7/2008
120.	AGN#23	AMC 392110	28/33	4N	20W	3/7/2008
121.	AGN#24	AMC 392111	28/33	4N	20W	3/7/2008
122.	AGN#25	AMC 392112	33	4N	20W	3/7/2008
123.	AGN#26	AMC 392113	28	4N	20W	3/7/2008
124.	AGN#27	AMC 392114	28	4N	20W	3/7/2008
125.	AGN#28	AMC 392115	28/29	4N	20W	3/7/2008
126.	AGN#29	AMC 392116	28	4N	20W	3/7/2008
127.	AGN#30	AMC 392117	30	4N	20W	3/7/2008
128.	AGN#31	AMC 392118	29	4N	20W	3/7/2008
129.	AGN#32	AMC 392119	29	4N	20W	3/7/2008
130.	AGN#33	AMC 392120	29	4N	20W	3/7/2008
131.	AGN#34	AMC 392121	29	4N	20W	3/7/2008
132.	AGN#35	AMC 392122	29	4N	20W	3/7/2008
133.	AGN#36	AMC 392123	29	4N	20W	3/7/2008
134.	AGN#37	AMC 392124	29/30	4N	20W	3/7/2008
135.	AGN#38	AMC 392125	30	4N	20W	3/7/2008
136.	AGN#39	AMC 392126	30	4N	20W	3/7/2008
137.	AGN#40	AMC 392127	30	4N	20W	3/7/2008
138.	AGN#41	AMC 392128 J	30	4N	20W	3/7/2008
139.	M-101	AMC 391037 7	34	4N	20W	2/1/2008
140.	M-102	AMC 391038	34	4N	20W	2/1/2008
141.	M-103	AMC 391039	34/3	4N/3N	20W	2/1/2008
142.	M-104	AMC 391040	3	3N	20W	2/1/2008
143.	M-105	AMC 391041	3	3N	20W	2/1/2008
144.	M-106	AMC 391042	3	3N	20W	2/1/2008
145.	M-107	AMC 391043	3	3N	20W	2/1/2008
146.	M-108	AMC 391044	3	3N	20W	2/1/2008
147.	M-109	AMC 391045	3	3N	20W	2/1/2008
148.	M-110	AMC 391046 J	3	3N	20W	2/1/2008
149.	SP1	AMC 396470 7	5/6 & 31/32	3N/4N	20W	04/20/2009
150.	SP2	AMC 396471	5/6 & 32	3N/4N	20W	04/20/2009
151.	SP3	AMC 396472	5	3N	20W	04/20/2009
152.	SP4	AMC 396473	5	3N	20W	04/20/2009
153.	SP5	AMC 396474	5	3N	20W	04/20/2009
154.	SP6	AMC 396475	5	3N	20W	04/20/2009
155.	SP7	AMC 396476	4/5	3N	20W	04/20/2009
156.	SP8	AMC 396477	5	3N	20W	04/20/2009
157.	SP9	AMC 396478	5	3N	20W	04/20/2009
158.	SP10	AMC 396479	4/5	3N	20W	04/20/2009
159.	SP11	AMC 396480	4	3N	20W	04/20/2009
160.	SP12	AMC 396481 J	4	3N	20W	04/20/2009

PLOT N. AREA

2005 AUG 10 A

#	Claim Name	Serial Number	Sec	TWP	Range	Location Date
161.	SP13	AMC 396482 7	4/8/9	3N	20W	04/20/2009
162.	SP14	AMC 396483	4/9	3N	20W	04/20/2009
163.	SP15	AMC 396484	4/9	3N	20W	04/20/2009
164.	SP16	AMC 396485	4/9	3N	20W	04/20/2009
165.	SP17	AMC 396486	4/9	3N	20W	04/20/2009
166.	SP18	AMC 396487	4/9	3N	20W	04/20/2009
167.	SP19	AMC 396488	4/9	3N	20W	04/20/2009
168.	SP20	AMC 396489	4/9	3N	20W	04/20/2009
169.	SP21	AMC 396490	3/4/9/10	3N	20W	04/20/2009
170.	SP22	AMC 396491	3/10	3N	20W	04/20/2009
171.	SP23	AMC 396492	3/10	3N	20W	04/20/2009
172.	SP24	AMC 396493	3/10	3N	20W	04/20/2009
173.	SP25	AMC 396494	3/10	3N	20W	04/20/2009
174.	SP26	AMC 396495	3/10	3N	20W	04/20/2009
175.	SP27	AMC 396496	3/10	3N	20W	04/20/2009
176.	SP28	AMC 396497	3/10	3N	20W	04/20/2009
177.	SP29	AMC 396498	3/10	3N	20W	04/20/2009
178.	SP30	AMC 396499	3	3N	20W	04/20/2009
179.	SP31	AMC 396500	3	3N	20W	04/20/2009
180.	SP32	AMC 396501	3	3N	20W	04/20/2009
181.	SP33	AMC 396502	3	3N	20W	04/20/2009
182.	SP34	AMC 396503	3	3N	20W	04/20/2009
183.	SP35	AMC 396504	2/3	3N	20W	04/20/2009
184.	SP36	AMC 396505 J	2/3	3N	20W	04/20/2009
185.	RR #1	407284 7	34	4 North	20 West	04-14-2011
186.	RR #2	407285	34	4 North	20 West	04-14-2011
187.	RR #3	407286	34	4 North	20 West	04-14-2011
188.	RR #4	407287 J	34	4 North	20 West	04-14-2011
189.	RR #11	407294 7	34	4 North	20 West	04-14-2011
190.	RR #12	407295	34	4 North	20 West	04-14-2011
191.	RR #13	407296	34	4 North	20 West	04-14-2011
192.	RR #14	407297	34	4 North	20 West	04-14-2011
193.	RR #15	407298	34	4 North	20 West	04-14-2011
194.	RR #16	407299	35	4 North	20 West	04-14-2011
195.	RR #17	407300	35	4 North	20 West	04-14-2011
196.	RR #18	407301	35	4 North	20 West	04-14-2011
197.	RR #19	407302 J	35	4 North	20 West	04-14-2011
198.	RR #23	407306 7	34	4 North	20 West	04-14-2011
199.	RR #24	407307	34	4 North	20 West	04-14-2011
200.	RR #25	407308	34	4 North	20 West	04-14-2011
201.	RR #26	407309	34	4 North	20 West	04-14-2011
202.	RR #27	407310 J	3	3 North	20 West	04-13-2011

RECEIVED  
 COUNTY CLERK  
 WASHINGTON COUNTY  
 MISSOURI  
 APR 14 2011

#	Claim Name	Serial Number	Sec	TWP	Range	Location Date
203.	RR #28	407311 7	3	3 North	20 West	04-13-2011
204.	RR #29	407312	2	3 North	20 West	04-13-2011
205.	RR #30	407313	2	3 North	20 West	04-13-2011
206.	RR #31	407314 J	2	3 North	20 West	04-13-2011
207.	RR #38	407321 7	2	3 North	20 West	04-11-2011
208.	RR #39	407322	2	3 North	20 West	04-11-2011
209.	RR #40	407323	2	3 North	20 West	04-11-2011
210.	RR #41	407324 J	2	3 North	20 West	04-11-2011
211.	RR #54	407337 7	2	3 North	20 West	04-11-2011
212.	RR #55	407338	2	3 North	20 West	04-11-2011
213.	RR #56	407339	2	3 North	20 West	04-11-2011
214.	RR #57	407340 J	2	3 North	20 West	04-11-2011
215.	RR #70	407353 7	10	3 North	20 West	04-06-2011
216.	RR #71	407354	11	3 North	20 West	04-06-2011
217.	RR #72	407355	11	3 North	20 West	04-06-2011
218.	RR #73	407356 J	11	3 North	20 West	04-06-2011
219.	RR # 110	407391 7	5	3 North	20 West	04-09-2011
220.	RR #111	407392	5	3 North	20 West	04-09-2011
221.	RR #112	407393	5	3 North	20 West	04-09-2011
222.	RR #113	407394 J	5	3 North	20 West	04-09-2011

RECEIVED  
 BLM AZ STATE OFFICE  
 2015 AUG 10 A 9:35  
 PUEBLO, ARIZONA

**United States Department of the Interior**  
**Bureau of Land Management**  
LANDS/RECREATION & PLANNING  
ONE N CENTRAL AVE  
PHOENIX, AZ 85004 -2203  
Phone: 602-417-9200

Receipt

No: 3364297


<b>Transaction #:</b> 3462342	
<b>Date of Transaction:</b> 08/11/2015	
<b>CUSTOMER:</b>	
RIVERSIDE RESOURCES INC 1110-1111 GEORGIA ST W VANCOUVER BC VANCOUVER,BC V6E 4M3 CA	

LINE #	QTY	DESCRIPTION	REMARKS	UNIT PRICE	TOTAL
1	1.00	LOCATABLE MINERALS / MINING CLAIMS-NOT NEW-UNADJUD,ONE AUTH NO. ONLY / MINING CLAIM MONEY RECEIVED CASES: AMC369033/\$34830.00	MAINT FEE PYMNT (222) 2016	- n/a -	34830.00
<b>TOTAL:</b>					<b>\$34,830.00</b>

PAYMENT INFORMATION			
1	AMOUNT:	34830.00	POSTMARKED: N/A
	TYPE:	CHECK	RECEIVED: 08/10/2015
	CHECK NO:	60723758	
	NAME:	RIVERSIDE RESOURCES INC 1110-1111 GEORGIA ST W VANCOUVER BC VANCOUVER BC V6E 4M3 CA	

REMARKS

This receipt was generated by the automated BLM Collections and Billing System and is a paper representation of a portion of the official electronic record contained therein.

  
BY: *R. H. [Signature]*

8/11/2015



**United States Department of the Interior**  
**Bureau of Land Management**  
 LANDS/RECREATION & PLANNING  
 ONE N CENTRAL AVE  
 PHOENIX, AZ 85004 -2203  
 Phone: 602-417-9200

Receipt

No: 3372091

<b>Transaction #:</b> 3470276	
<b>Date of Transaction:</b> 08/20/2015	
<b>CUSTOMER:</b>	
RRI EXPLORATION INC 2338 W ROYAL PALM RD STE J PHOENIX, AZ 85021-9339 US	

*Applied to last claim  
 Amc 407394 short pd by  
 845  
 AT*

LINE #	QTY	DESCRIPTION	REMARKS	UNIT PRICE	TOTAL
1	1.00	LOCATABLE MINERALS / MINING CLAIMS-NOT NEW-UNADJUD, ONE AUTH NO. ONLY / MINING CLAIM MONEY RECEIVED CASES: AMC369033/\$45.00	ADDITIONAL MAINT FEES 2016	- n/a -	45.00
<b>TOTAL:</b>					<b>\$45.00</b>

PAYMENT INFORMATION			
NOTE: Items will appear on credit card statement as "Bureau of Land Mgmt CO".			
1	AMOUNT:	45.00	POSTMARKED: N/A
	TYPE:	CREDIT CARD	RECEIVED: 08/20/2015
	NAME:	RRI EXPLORATION INC 2338 W ROYAL PALM RD STE J PHOENIX AZ 85021-9339 US	
	CARD NO:	XXXXXXXXXXXX0250	AUTH CODE: 00171S
	NAME ON CARD:	ANDY HUNG	
	EXPIRES:	05/2016	
	SIGNATURE:		

REMARKS
NO DOCUMENTATION/PHONE CALL PER AT

This receipt was generated by the automated BLM Collections and Billing System and is a paper representation of a portion of the official electronic record contained therein.

407284

UNITED STATES  
DEPARTMENT OF THE INTERIOR  
BUREAU OF LAND MANAGEMENT  
**MAINTENANCE FEE PAYMENT FORM  
FOR PLACER MINING CLAIMS**

Remitter Name: RRI Exploration INC

Mailing Address: 502 E. John St

City, State, Zip: Carson City NV 89706

Check here if this is a change of address.

**FOR COUNTY RECORDER'S USE**

No. of claims 1

Total due BLM \$ 45.00

- The maintenance fee may be paid by cash, check, money order, Bureau of Land Management (BLM) Declining Deposit Account, or credit card (VISA, American Express, Discover, or MasterCard). Payments must be remitted to the BLM State Office where your claim or site is recorded and received on or before September 1. If the payment is mailed, the envelope must be postmarked by a bona fide delivery service on or before September 1 and received at the proper BLM State Office within 15 calendar days after the due date. Payments may also be made by telephone using a credit card. A complete listing of BLM State Offices with their addresses and phone numbers can be found at <http://www.blm.gov>.
- The maintenance fee for the following claim(s) applies to the assessment year 2014.

CLAIM NAME	BLM SERIAL NO.	ACRES IN CLAIM	PAYMENT DUE TO THE BLM (See Instructions on Page 2)
RR#113	AMC407394	20	45.00
Payment is partial see Pauline Brown??	R#3112890		

RECEIVED  
 BLM AZ STATE OFFICE  
 2014 AUG 28 P 4:00  
 PHOENIX, ARIZONA

Use a separate sheet for additional claim names, serial numbers, and claimant names and addresses.

*per PB*  
 (Continued on page 2)

*# 3116762*

*Add'l \$45 Required #3112890 short paid for 222 claims by \$45 AT*

**United States Department of the Interior**  
**Bureau of Land Management**  
 LANDS/RECREATION & PLANNING  
 ONE N CENTRAL AVE  
 PHOENIX, AZ 85004 -2203  
 Phone: 602-417-9200

Receipt

No: 3116762

<b>Transaction #:</b> 3208514	
<b>Date of Transaction:</b> 08/29/2014	
<b>CUSTOMER:</b>	
RRI EXPLORATION INC 502 E JOHN ST CARSON CITY,NV 89706-3099 US	

LINE #	QTY	DESCRIPTION	REMARKS	UNIT PRICE	TOTAL
1	1.00	LOCATABLE MINERALS / MINING CLAIMS- NOT NEW-UNADJUD,ONE AUTH NO. ONLY / MINING CLAIM MONEY RECEIVED <b>CASES: AMC407394/\$45.00</b>	MAINT 2015/2	- n/a -	45.00
<b>TOTAL:</b>					<b>\$45.00</b>

PAYMENT INFORMATION			
NOTE: Items will appear on credit card statement as "Bureau of Land Mgmt CO".			
1	AMOUNT:	45.00	POSTMARKED: N/A
	TYPE:	CREDIT CARD	RECEIVED: 08/29/2014
	NAME:	RRI EXPLORATION INC 502 E JOHN ST CARSON CITY NV 89706-3099 US	
	CARD NO:	XXXXXXXXXXXX0250	AUTH CODE: 05565S
	NAME ON CARD:	ROBERT J SCOTT	
	EXPIRES:	05/2016	
	SIGNATURE:		

REMARKS
LH

This receipt was generated by the automated BLM Collections and Billing System and is a paper representation of a portion of the official electronic record contained therein.

# RIVERSIDE RESOURCES INC.

368411  
369031  
369965  
371849  
375430  
381029

1110-1111 West Georgia Street, Vancouver, BC, Canada, V6E 4M3

Tel: (778) 327-6671 Fax: (778) 327-6675

August 22, 2014

391037  
392087  
396470  
407284


Via Fed-Ex

## BUREAU OF LAND MANAGEMENT

Arizona State Office  
One North Central Avenue  
Suite 800  
Phoenix, AZ, 85004-4427

Ph: 1-602-417-9200

RE: BLM Claim Maintenance Fee Payment



Please find enclosed:

- 1) USD bank draft for \$34,830 with respect to 222 claims in the name of RRI Exploration Inc. and associated paperwork.

Once processed please send the receipt to the following address:

RIVERSIDE RESOURCES INC.  
1110-1111 West Georgia Street,  
Vancouver, BC, Canada, V6E 4M3

If you have any questions, please do not hesitate to contact the undersigned directly at 778-327-6671 ext 308 or via email at [jdare@rivres.com](mailto:jdare@rivres.com)

Best Regards,

**RIVERSIDE RESOURCES INC.**

Per:

Jeff Dare,  
Corporate Secretary

RECEIVED  
BLM AZ STATE OFFICE  
2014 AUG 25 A 10:52  
PHOENIX, ARIZONA

**MAINTENANCE FEE PAYMENT**

Claimant Name: RCM Exploration Inc  
 Address: 502 EAST JOHN ST  
 City: CARSON CITY State: NV Zip: 89706  
 Telephone: 778-324-6671  
 E-mail address: jdare@rivers.com  
 Signature: [Signature]

Check here if this is a change of address.

RECEIVED  
 BLM AZ STATE OFFICE  
 PHOENIX, ARIZONA  
 2014 AUG 25 A 10: 52  
 BLM  
 Date  
 Stamp

LINE NO.	AMC NUMBER	CLAIM/SITE NAME	COUNTY RECORDER DATA (If available)	TWP	RNG	SEC
1						
2						
3		Please SEE ATTACHED	222 claims @ \$155 each			
4			= 34,410.00			
5						
6			Additional should have been @ 155 each =	Additional \$420 for 3 claims		
7		155 x 3 = \$465	40 acres in size			
8						
9		Short #45 (last claim # did not get processed. AMC 409394)	Total = \$34,830.00			
10						

List additional claims on Form MCF114.

**Bureau of Land Management**  
**Arizona State Office**  
 www.blm.gov/az/

No. of Claims: 222 x \$140 = \$34,830.00  
 Check No: M.D. Init. [Signature]  
 Receipt No.: 3112890  
 For BLM Use Only

Form: MCF112  
 Revised July 2009

#	Claim Name	Serial Number	Sec	TWP	Range	Location Date
1.	PURPLE ONE*	40A AMC 369033 (PLACER)	4/33	3N/4N	20W	11/19/2005
2.	PURPLE TWO*	40A AMC 369966 (PLACER)	4/33	3N/4N	20W	01/29/2006
3.	PURPLE THREE*	40A AMC 369967 (PLACER)	33/34 3/4	4N 3N	20W 20W	01/29/2006
4.	SABAKA #1*	AMC 368411 (PLACER)	32/33	4N	20W	11/11/2005
5.	M-92	AMC 381080	32	4N	20W	12/19/2006
6.	M-93	AMC 381081	32	4N	20W	12/19/2006
7.	M-94	AMC 381082	32	4N	20W	12/19/2006
8.	M-95	AMC 381083	32	4N	20W	12/19/2006
9.	M-96	AMC 381084	32/31	4N	20W	12/19/2006
10.	M-97	AMC 381085	31	4N	20W	12/19/2006
11.	M-98	AMC 381086	31	4N	20W	12/19/2006
12.	M-99	AMC 381087	31	4N	20W	12/19/2006
13.	M-100	AMC 381088	31	4N	20W	12/19/2006
14.	P #1	AMC 375430	33/4	4N/3N	20W	09/01/2006
15.	P #2	AMC 375431	33/4	4N/3N	20W	09/01/2006
16.	P #3	AMC 375432	33/4	4N/3N	20W	09/01/2006
17.	P #4	AMC 375433	33/4	4N/3N	20W	09/01/2006
18.	P #5	AMC 375434	33/4	4N/3N	20W	09/01/2006
19.	P #6	AMC 375435	33/4	4N/3N	20W	09/01/2006
20.	P #7	AMC 375436	33/34 3/4	4N 3N	20W 20W	09/01/2006
21.	P #8	AMC 375437	34/3	4N/3N	20W	09/01/2006
22.	M-1	AMC 371849	4	3N	20W	02/18/2006
23.	M-2	AMC 371850	4	3N	20W	02/18/2006
24.	M-3	AMC 371851	4	3N	20W	02/18/2006
25.	M-4	AMC 371852	4	3N	20W	02/18/2006
26.	M-5	AMC 371853	4	3N	20W	02/18/2006
27.	M-6	AMC 371854	4	3N	20W	02/18/2006
28.	M-7	AMC 371855	3/4	3N	20W	02/18/2006
29.	M-8	AMC 371856	3	3N	20W	02/18/2006
30.	M-9	AMC 371857	3	3N	20W	02/18/2006
31.	M-10	AMC 371858	3/4	3N	20W	02/18/2006
32.	M-11	AMC 371859	4	3N	20W	02/18/2006
33.	M-12	AMC 371860	4	3N	20W	02/18/2006
34.	M-13	AMC 371861	4	3N	20W	02/18/2006
35.	M-14	AMC 371862	4	3N	20W	02/18/2006
36.	M-15	AMC 371863	4	3N	20W	02/18/2006
37.	M-16	AMC 371864	4	3N	20W	02/18/2006
38.	M-17	AMC 371865	34	4N	20W	02/18/2006

PHOENIX, ARIZONA  
 RECEIVED  
 FEB 18 2006  
 A 10:52

#	Claim Name	Serial Number	Sec	TWP	Range	Location Date
39.	M-18	AMC 371866	33/34	4N	20W	02/18/2006
40.	M-19	AMC 371867	33	4N	20W	02/18/2006
41.	M-20	AMC 371868	33	4N	20W	02/18/2006
42.	M-21	AMC 371869	33	4N	20W	02/18/2006
43.	M-22	AMC 371870	33	4N	20W	02/18/2006
44.	M-23	AMC 371871	33	4N	20W	02/18/2006
45.	M-24	AMC 371872	33	4N	20W	02/18/2006
46.	M-25	AMC 371873	33	4N	20W	02/18/2006
47.	M-26	AMC 371874	33	4N	20W	02/18/2006
48.	M-27	AMC 371875	33/4	4N/3N	20W	02/18/2006
49.	M-28	AMC 371876	33/4	4N/3N	20W	02/18/2006
50.	M-29	AMC 371877	4	3N	20W	02/18/2006
51.	M-30	AMC 371878	4	3N	20W	02/18/2006
52.	M-31	AMC 381029	34	4N	20W	12/19/2006
53.	M-32	AMC 381030	33/34	4N	20W	12/19/2006
54.	M-33	AMC 381031	33	4N	20W	12/19/2006
55.	M-34	AMC 381032	33	4N	20W	12/19/2006
56.	M-35	AMC 381033	33	4N	20W	12/19/2006
57.	M-36	AMC 381034	33	4N	20W	12/19/2006
58.	M-37	AMC 381035	33	4N	20W	12/19/2006
59.	M-38	AMC 381036	33	4N	20W	12/19/2006
60.	M-39	AMC 381037	33	4N	20W	12/19/2006
61.	M-40	AMC 381038	33	4N	20W	12/19/2006
62.	M-41	AMC 381039	32/33	4N	20W	12/19/2006
63.	M-42	AMC 381040	32	4N	20W	12/19/2006
64.	M-43	AMC 381041	32	4N	20W	12/19/2006
65.	M-44	AMC 381042	32	4N	20W	12/19/2006
66.	M-45	AMC 381043	32	4N	20W	12/19/2006
67.	M-46	AMC 381044	32	4N	20W	12/19/2006
68.	M-47	AMC 381045	32	4N	20W	12/19/2006
69.	M-48	AMC 381046	32	4N	20W	12/19/2006
70.	M-49	AMC 381047	32	4N	20W	12/19/2006
71.	M-50	AMC 381048	32	4N	20W	12/19/2006
72.	M-51	AMC 381049	32	4N	20W	12/19/2006
73.	M-52	AMC 381050	32	4N	20W	12/19/2006
74.	M-53	AMC 381051	32	4N	20W	12/19/2006
75.	M-54	AMC 381052	32	4N	20W	12/19/2006
76.	M-55	AMC 381053	32	4N	20W	12/19/2006
77.	M-56	AMC 381054	32/33	4N	20W	12/19/2006
78.	M-57	AMC 381055	32/33 4/5	4N 3N	20W 20W	12/19/2006
79.	M-58	AMC 381056	32/5	4N/3N	20W	12/19/2006

PUEBLO, ARIZONA  
 217  
 218  
 219  
 220  
 221  
 222  
 223  
 224  
 225  
 226  
 227  
 228  
 229  
 230  
 231  
 232  
 233  
 234  
 235  
 236  
 237  
 238  
 239  
 240  
 241  
 242  
 243  
 244  
 245  
 246  
 247  
 248  
 249  
 250  
 251  
 252  
 253  
 254  
 255  
 256  
 257  
 258  
 259  
 260  
 261  
 262  
 263  
 264  
 265  
 266  
 267  
 268  
 269  
 270  
 271  
 272  
 273  
 274  
 275  
 276  
 277  
 278  
 279  
 280  
 281  
 282  
 283  
 284  
 285  
 286  
 287  
 288  
 289  
 290  
 291  
 292  
 293  
 294  
 295  
 296  
 297  
 298  
 299  
 300

#	Claim Name	Serial Number	Sec	TWP	Range	Location Date
80.	M-59	AMC 381057	32/5	4N/3N	20W	12/19/2006
81.	M-60	AMC 381058	32/5	4N/3N	20W	12/19/2006
82.	M-61	AMC 381059	32/5	4N/3N	20W	12/19/2006
83.	M-62	AMC 381060	32/5	4N/3N	20W	12/19/2006
84.	M-63	AMC 381061	32/5	4N/3N	20W	12/19/2006
85.	M-64	AMC 381062 ↗	32/5	4N/3N	20W	12/19/2006
86.	M-86 A	AMC 392087 -	32	4N	20W	05/10/2008
87.	M-75	AMC 381063 ↘	32	4N	20W	12/19/2006
88.	M-76	AMC 381064	31/32	4N	20W	12/19/2006
89.	M-77	AMC 381065	31	4N	20W	12/19/2006
90.	M-78	AMC 381066	31	4N	20W	12/19/2006
91.	M-79	AMC 381067	31	4N	20W	12/19/2006
92.	M-80	AMC 381068	31	4N	20W	12/19/2006
93.	M-81	AMC 381069	31	4N	20W	12/19/2006
94.	M-82	AMC 381070	31	4N	20W	12/19/2006
95.	M-83	AMC 381071	31	4N	20W	12/19/2006
96.	M-84	AMC 381072	31	4N	20W	12/19/2006
97.	M-85	AMC 381073 ↗	31/32	4N	20W	12/19/2006
98.	AGN#1	AMC 392088 ↘	30/31	4N	20W	3/7/2008
99.	AGN#2	AMC 392089	30/31	4N	20W	3/7/2008
100.	AGN#3	AMC 392090	30/31	4N	20W	3/7/2008
101.	AGN#4	AMC 392091	30/31	4N	20W	3/7/2008
102.	AGN#5	AMC 392092	29/30 31 32	4N 4N 4N	20W 20W 20W	3/7/2008
103.	AGN#6	AMC 392093	29/32	4N	20W	3/7/2008
104.	AGN#7	AMC 392094	29/32	4N	20W	3/7/2008
105.	AGN#8	AMC 392095	29/32	4N	20W	3/7/2008
106.	AGN#9	AMC 392096	32	4N	20W	3/7/2008
107.	AGN#10	AMC 392097	32	4N	20W	3/7/2008
108.	AGN#11	AMC 392098	29/32	4N	20W	3/7/2008
109.	AGN#12	AMC 392099	29/32	4N	20W	3/7/2008
110.	AGN#13	AMC 392100	32	4N	20W	3/7/2008
111.	AGN#14	AMC 392101	32	4N	20W	3/7/2008
112.	AGN#15	AMC 392102	29/32	4N	20W	3/7/2008
113.	AGN#16	AMC 392103	29/32	4N	20W	3/7/2008
114.	AGN#17	AMC 392104	32	4N	20W	3/7/2008
115.	AGN#18	AMC 392105	32	4N	20W	3/7/2008
116.	AGN#19	AMC 392106	29/32	4N	20W	3/7/2008
117.	AGN#20	AMC 392107	29/30 31 32	4N 4N 4N	20W 20W 20W	3/7/2008
118.	AGN#21	AMC 392108 ↘	32/33	4N	20W	3/7/2008

RECEIVED OFFICE  
 BLM AZ STATE OFFICE  
 PHOENIX, ARIZONA  
 AUG 2 2008



#	Claim Name	Serial Number	Sec	TWP	Range	Location Date
119.	AGN#22	AMC 392109	33	4N	20W	3/7/2008
120.	AGN#23	AMC 392110	28/33	4N	20W	3/7/2008
121.	AGN#24	AMC 392111	28/33	4N	20W	3/7/2008
122.	AGN#25	AMC 392112	33	4N	20W	3/7/2008
123.	AGN#26	AMC 392113	28	4N	20W	3/7/2008
124.	AGN#27	AMC 392114	28	4N	20W	3/7/2008
125.	AGN#28	AMC 392115	28/29	4N	20W	3/7/2008
126.	AGN#29	AMC 392116	28	4N	20W	3/7/2008
127.	AGN#30	AMC 392117	30	4N	20W	3/7/2008
128.	AGN#31	AMC 392118	29	4N	20W	3/7/2008
129.	AGN#32	AMC 392119	29	4N	20W	3/7/2008
130.	AGN#33	AMC 392120	29	4N	20W	3/7/2008
131.	AGN#34	AMC 392121	29	4N	20W	3/7/2008
132.	AGN#35	AMC 392122	29	4N	20W	3/7/2008
133.	AGN#36	AMC 392123	29	4N	20W	3/7/2008
134.	AGN#37	AMC 392124	29/30	4N	20W	3/7/2008
135.	AGN#38	AMC 392125	30	4N	20W	3/7/2008
136.	AGN#39	AMC 392126	30	4N	20W	3/7/2008
137.	AGN#40	AMC 392127	30	4N	20W	3/7/2008
138.	AGN#41	AMC 392128	30	4N	20W	3/7/2008
139.	M-101	AMC 391037	34	4N	20W	2/1/2008
140.	M-102	AMC 391038	34	4N	20W	2/1/2008
141.	M-103	AMC 391039	34/3	4N/3N	20W	2/1/2008
142.	M-104	AMC 391040	3	3N	20W	2/1/2008
143.	M-105	AMC 391041	3	3N	20W	2/1/2008
144.	M-106	AMC 391042	3	3N	20W	2/1/2008
145.	M-107	AMC 391043	3	3N	20W	2/1/2008
146.	M-108	AMC 391044	3	3N	20W	2/1/2008
147.	M-109	AMC 391045	3	3N	20W	2/1/2008
148.	M-110	AMC 391046	3	3N	20W	2/1/2008
149.	SP1	AMC 396470	5/6 & 31/32	3N/4N	20W	04/20/2009
150.	SP2	AMC 396471	5/6 & 32	3N/4N	20W	04/20/2009
151.	SP3	AMC 396472	5	3N	20W	04/20/2009
152.	SP4	AMC 396473	5	3N	20W	04/20/2009
153.	SP5	AMC 396474	5	3N	20W	04/20/2009
154.	SP6	AMC 396475	5	3N	20W	04/20/2009
155.	SP7	AMC 396476	4/5	3N	20W	04/20/2009
156.	SP8	AMC 396477	5	3N	20W	04/20/2009
157.	SP9	AMC 396478	5	3N	20W	04/20/2009
158.	SP10	AMC 396479	4/5	3N	20W	04/20/2009
159.	SP11	AMC 396480	4	3N	20W	04/20/2009
160.	SP12	AMC 396481	4	3N	20W	04/20/2009

PHOENIX, ARIZONA  
 2009 AUG 25 A 10:52

#	Claim Name	Serial Number	Sec	TWP	Range	Location Date
161.	SP13	AMC 396482	4/8/9	3N	20W	04/20/2009
162.	SP14	AMC 396483	4/9	3N	20W	04/20/2009
163.	SP15	AMC 396484	4/9	3N	20W	04/20/2009
164.	SP16	AMC 396485	4/9	3N	20W	04/20/2009
165.	SP17	AMC 396486	4/9	3N	20W	04/20/2009
166.	SP18	AMC 396487	4/9	3N	20W	04/20/2009
167.	SP19	AMC 396488	4/9	3N	20W	04/20/2009
168.	SP20	AMC 396489	4/9	3N	20W	04/20/2009
169.	SP21	AMC 396490	3/4/9/10	3N	20W	04/20/2009
170.	SP22	AMC 396491	3/10	3N	20W	04/20/2009
171.	SP23	AMC 396492	3/10	3N	20W	04/20/2009
172.	SP24	AMC 396493	3/10	3N	20W	04/20/2009
173.	SP25	AMC 396494	3/10	3N	20W	04/20/2009
174.	SP26	AMC 396495	3/10	3N	20W	04/20/2009
175.	SP27	AMC 396496	3/10	3N	20W	04/20/2009
176.	SP28	AMC 396497	3/10	3N	20W	04/20/2009
177.	SP29	AMC 396498	3/10	3N	20W	04/20/2009
178.	SP30	AMC 396499	3	3N	20W	04/20/2009
179.	SP31	AMC 396500	3	3N	20W	04/20/2009
180.	SP32	AMC 396501	3	3N	20W	04/20/2009
181.	SP33	AMC 396502	3	3N	20W	04/20/2009
182.	SP34	AMC 396503	3	3N	20W	04/20/2009
183.	SP35	AMC 396504	2/3	3N	20W	04/20/2009
184.	SP36	AMC 396505 ↵	2/3	3N	20W	04/20/2009
185.	RR #1	407284 ↵	34	4 North	20 West	04-14-2011
186.	RR #2	407285	34	4 North	20 West	04-14-2011
187.	RR #3	407286	34	4 North	20 West	04-14-2011
188.	RR #4	407287 ↵	34	4 North	20 West	04-14-2011
189.	RR #11	407294 ↵	34	4 North	20 West	04-14-2011
190.	RR #12	407295	34	4 North	20 West	04-14-2011
191.	RR #13	407296	34	4 North	20 West	04-14-2011
192.	RR #14	407297	34	4 North	20 West	04-14-2011
193.	RR #15	407298	34	4 North	20 West	04-14-2011
194.	RR #16	407299	35	4 North	20 West	04-14-2011
195.	RR #17	407300	35	4 North	20 West	04-14-2011
196.	RR #18	407301	35	4 North	20 West	04-14-2011
197.	RR #19	407302 ↵	35	4 North	20 West	04-14-2011
198.	RR #23	407306 ↵	34	4 North	20 West	04-14-2011
199.	RR #24	407307	34	4 North	20 West	04-14-2011
200.	RR #25	407308	34	4 North	20 West	04-14-2011
201.	RR #26	407309	34	4 North	20 West	04-14-2011
202.	RR #27	407310 ↵	3	3 North	20 West	04-13-2011

PHOENIX, ARIZONA  
 2011 AUG 25 A 10 53

#	Claim Name	Serial Number	Sec	TWP	Range	Location Date
203.	RR #28	407311	3	3 North	20 West	04-13-2011
204.	RR #29	407312	2	3 North	20 West	04-13-2011
205.	RR #30	407313	2	3 North	20 West	04-13-2011
206.	RR #31	407314	2	3 North	20 West	04-13-2011
207.	RR #38	407321	2	3 North	20 West	04-11-2011
208.	RR #39	407322	2	3 North	20 West	04-11-2011
209.	RR #40	407323	2	3 North	20 West	04-11-2011
210.	RR #41	407324	2	3 North	20 West	04-11-2011
211.	RR #54	407337	2	3 North	20 West	04-11-2011
212.	RR #55	407338	2	3 North	20 West	04-11-2011
213.	RR #56	407339	2	3 North	20 West	04-11-2011
214.	RR #57	407340	2	3 North	20 West	04-11-2011
215.	RR #70	407353	10	3 North	20 West	04-06-2011
216.	RR #71	407354	11	3 North	20 West	04-06-2011
217.	RR #72	407355	11	3 North	20 West	04-06-2011
218.	RR #73	407356	11	3 North	20 West	04-06-2011
219.	RR #110	407391	5	3 North	20 West	04-09-2011
220.	RR #111	407392	5	3 North	20 West	04-09-2011
221.	RR #112	407393	5	3 North	20 West	04-09-2011
222.	RR #113	407394	5	3 North	20 West	04-09-2011

RECEIVED  
 BLM AZ STATE OFFICE  
 2014 AUG 25 A 10:53  
 PHOENIX, ARIZONA

**United States Department of the Interior**  
**Bureau of Land Management**  
 LANDS/RECREATION & PLANNING  
 ONE N CENTRAL AVE  
 PHOENIX, AZ 85004 -2203  
 Phone: 602-417-9200

Receipt

No: 3112890

<b>Transaction #:</b> 3204609	
<b>Date of Transaction:</b> 08/26/2014	
<b>CUSTOMER:</b>	
RIVERSIDE RESOURCES INC 1110-1111 GEORGIA ST W VANCOUVER BC VANCOUVER, BC V6E 4M3 CA	<b>ENTERED</b> <b>AUG 28 2014</b> BY: <i>pd</i>

LINE #	QTY	DESCRIPTION	REMARKS	UNIT PRICE	TOTAL
1	1.00	LOCATABLE MINERALS / MINING CLAIMS-NOT NEW-UNADJUD, ONE AUTH NO. ONLY / MINING CLAIM MONEY RECEIVED CASES: AMC369033/\$34830.00	MAINT FEE PYMNT (222) 2015	- n/a -	34830.00
<b>TOTAL:</b>					<b>\$34,830.00</b>

PAYMENT INFORMATION					
1	AMOUNT:	34830.00	POSTMARKED:	08/22/2014	
	TYPE:	CHECK	RECEIVED:	08/25/2014	
	CHECK NO:	608530437			
	NAME:	RIVERSIDE RESOURCES INC 1110-1111 GEORGIA ST W VANCOUVER BC VANCOUVER BC V6E 4M3 CA			

REMARKS

This receipt was generated by the automated BLM Collections and Billing System and is a paper representation of a portion of the official electronic record contained therein.

*Payment for last claim Amc 407394 split between two receipts and earned manually.  
 \$110 Receipt # 3112890  
 \$45 receipt # 3116762 AT*

8/26/14

# LETO

# Express FedEx

## International Ship

To facilitate prompt customs international shipment, you

- Complete commodity description
- Value of contents
- Country of origin
- Recipient's tax identification

Nondocument shipments  
Your shipment may also require  
and/or permits. For more information  
1.800.GoFedEx 1.800.463



FedEx carbon-neutral  
envelope shipping  
Expédition d'enveloppe  
FedEx carboneutre

8/22/2014

From: (778) 327-5799  
Jessie Lin  
Corex Management Inc.  
1110-1111 West Georgia Street

Origin ID: YDTA



Vancouver, BC V6E4M3  
CANADA

FedEx Ship Manager - Print Your Label(s)

Ship Date: 22AUG14  
ActWgt: 0.5 LB  
CAD: 7577083/INCA3550


REF: Riverside  
DESC-1: Legal Documents  
DESC-2:  
DESC-3:  
DESC-4:

SHIP TO: (602) 417-9200 BILL SENDER

Arizona State Office  
Bureau of Land Management  
1 N CENTRAL AVE  
STE 800

COUNTRY MFG: CA  
CARRIAGE VALUE: 1.00 CAD  
CUSTOMS VALUE: 1.00 CAD  
T/C: S 366931562 D/T: R  
SIGN: Jessie Lin  
EIN/VAT:  
PKG TYPE: ENV


PHOENIX, AZ 85004  
US



TRK# 7709 1650 2679  
0430

10:30A  
INTL PRIORITY  
ISR  
85004  
AZ-US  
PHX

# XH ZSYA



These commodities, technology, or software were exported from Canada in accordance with the export administration regulations. Diversion contrary to Canadian law prohibited.

The Warsaw Convention governs and in most cases limits the liability of Federal Express for loss or damage to cargo. Subject to the conditions of the contract.

RT 274 3 D  
ST 8.2 2679 08.25  
OF BEHIND CONSIGNEE COPY

© 2011 FedEx 163187 REV 7/11

Align bottom of air wa  
Placez le côté inférieur de la pochette de votre de tra

**United States Department of the Interior**  
**Bureau of Land Management**  
 LANDS/RECREATION & PLANNING  
 ONE N CENTRAL AVE  
 PHOENIX, AZ 85004 -2203  
 Phone: 602-417-9200

Receipt

No: 3116762

<b>Transaction #:</b> 3208514		<i>AMC 407394</i>
<b>Date of Transaction:</b> 08/29/2014		
<b>CUSTOMER:</b>		
RRI EXPLORATION INC 502 E JOHN ST CARSON CITY,NV 89706-3099 US		

LINE #	QTY	DESCRIPTION	REMARKS	UNIT PRICE	TOTAL
1	1.00	LOCATABLE MINERALS / MINING CLAIMS- NOT NEW-UNADJUD,ONE AUTH NO. ONLY / MINING CLAIM MONEY RECEIVED <b>CASES: AMC407394/\$45.00</b>	MAINT 2015/2	- n/a -	45.00
<b>TOTAL:</b>					<b>\$45.00</b>

PAYMENT INFORMATION			
NOTE: Items will appear on credit card statement as "Bureau of Land Mgmt CO".			
1	AMOUNT:	45.00	POSTMARKED: N/A
	TYPE:	CREDIT CARD	RECEIVED: 08/29/2014
	NAME:	RRI EXPLORATION INC 502 E JOHN ST CARSON CITY NV 89706-3099 US	
	CARD NO:	XXXXXXXXXXXX0250	AUTH CODE: 05565S
	NAME ON CARD:	ROBERT J SCOTT	
	EXPIRES:	05/2016	
	SIGNATURE:		

REMARKS
LH

This receipt was generated by the automated BLM Collections and Billing System and is a paper representation of a portion of the official electronic record contained therein.



**UNITED STATES  
DEPARTMENT OF THE INTERIOR**

Bureau of Land Management  
Arizona State Office  
1 North Central Avenue, Suite 800  
Phoenix, Arizona 85004

Official Business  
Penalty for Private Use, \$300

PHOENIX  
AZ 850  
04 SEP '14

An Equal Opportunity Employer

RECEIVED  
BLM AZ STATE OFFICE

2014 SEP 15 P 2: 52

PHOENIX, ARIZONA



02 1M  
0004208279  
MAILED FROM ZIP CODE 85004


U.S. OFFICIAL MAIL  
PENALTY FOR  
PRIVATE USE \$300  
PITNEY BOWES  
\$ 00.48<sup>0</sup>  
SEP 04 2014

NIXIE 095 SE 1009 6669/10/14

RETURN TO SENDER  
NOT DELIVERABLE AS ADDRESSED  
UNABLE TO FORWARD

BC: 85004442700 \*2014-07586-04-07

85004442700





375430 201021 201021 596470  
371849 369965 72087 407284  
368411 591037

# RIVERSIDE

## RESOURCES INC.

1110-1111 West Georgia Street, Vancouver, BC, Canada, V6E 4M3

Tel: (778) 327-6671 Fax: (778) 327-6675

August 15, 2013

Via Fed-Ex

**BUREAU OF LAND MANAGEMENT**

Arizona State Office  
One North Central Avenue  
Suite 800  
Phoenix, AZ, 85004-4427

Ph: 1-602-417-9200

RE: BLM Claim Maintenance Fee Payment

Please find enclosed:

- 1) USD bank draft for \$42,560.00 with respect to 301 claims in the name of RRI Exploration Inc. and associated paperwork.

Once payment is processed please send the receipt to the following address:

RRI EXPLORATION INC.  
502 East John Street,  
Carson City, NV,  
89706

If you have any questions, please do not hesitate to contact the undersigned directly at 778-327-6671 ext 308 or via email at [jdare@rivres.com](mailto:jdare@rivres.com)


Best Regards,

**RIVERSIDE RESOURCES INC.**

Per:



Jeff Dare,  
Corporate Secretary



RECEIVED  
BLM AZ STATE OFFICE  
2013 AUG 19 A 9:54  
PHOENIX, ARIZONA

**MAINTENANCE FEE PAYMENT**

Claimant Name: PRC EXPLORATION INC  
 Address: 502 EAST SONN STREET  
 City: CANSON CITY State: NV Zip: 89706  
 Telephone: 773-327-6671  
 E-mail address: jdare@rivres.com  
 Signature: [Signature]

Check here if this is a change of address.

RECEIVED  
 BLM AZ STATE OFFICE  
 2013 AUG 19 A 9:54  
 PHOENIX, ARIZONA  
 BLM  
 Date  
 Stamp

LINE NO.	AMC NUMBER	CLAIM/SITE NAME	COUNTY RECORDER DATA (If available)	TWP	RNG	SEC
1						
2						
3						
4			301 claims @ \$140 each			
5			= \$42,140			
6						
7			Additional \$420 for 3 claims			
8			40 acres in size			
9						
10			Total = \$42,560			

Please See  
 ATTACHED

List additional claims on Form MCF114.

Bureau of Land Management  
 Arizona State Office  
 www.blm.gov/az/

No. of Claims: 301 x \$140 = \$42,560.00  
 Check No: 60722129 Pit. A-H  
 Receipt No.: 2860017  
 For BLM Use Only

#	Claim Name	Serial Number	Sec	TWP	Range	Location Date
1.	PURPLE ONE*	AMC 369033 (PLACER)	4/33	3N/4N	20W	11/19/2005
2.	PURPLE TWO*	AMC 369966 (PLACER)	4/33	3N/4N	20W	01/29/2006
3.	PURPLE THREE*	AMC 369967 (PLACER)	33/34 3/4	4N 3N	20W 20W	01/29/2006
4.	SABAKA #1*	AMC 368411 (PLACER)	32/33	4N	20W	11/11/2005
5.	M-91	AMC 381079	34	4N	20W	12/19/2006
6.	M-92	AMC 381080	32	4N	20W	12/19/2006
7.	M-93	AMC 381081	32	4N	20W	12/19/2006
8.	M-94	AMC 381082	32	4N	20W	12/19/2006
9.	M-95	AMC 381083	32	4N	20W	12/19/2006
10.	M-96	AMC 381084	32/31	4N	20W	12/19/2006
11.	M-97	AMC 381085	31	4N	20W	12/19/2006
12.	M-98	AMC 381086	31	4N	20W	12/19/2006
13.	M-99	AMC 381087	31	4N	20W	12/19/2006
14.	M-100	AMC 381088	31	4N	20W	12/19/2006
15.	P #1	AMC 375430	33/4	4N/3N	20W	09/01/2006
16.	P #2	AMC 375431	33/4	4N/3N	20W	09/01/2006
17.	P #3	AMC 375432	33/4	4N/3N	20W	09/01/2006
18.	P #4	AMC 375433	33/4	4N/3N	20W	09/01/2006
19.	P #5	AMC 375434	33/4	4N/3N	20W	09/01/2006
20.	P #6	AMC 375435	33/4	4N/3N	20W	09/01/2006
21.	P #7	AMC 375436	33/34 3/4	4N 3N	20W 20W	09/01/2006
22.	P #8	AMC 375437	34/3	4N/3N	20W	09/01/2006
23.	M-1	AMC 371849	4	3N	20W	02/18/2006
24.	M-2	AMC 371850	4	3N	20W	02/18/2006
25.	M-3	AMC 371851	4	3N	20W	02/18/2006
26.	M-4	AMC 371852	4	3N	20W	02/18/2006
27.	M-5	AMC 371853	4	3N	20W	02/18/2006
28.	M-6	AMC 371854	4	3N	20W	02/18/2006
29.	M-7	AMC 371855	3/4	3N	20W	02/18/2006
30.	M-8	AMC 371856	3	3N	20W	02/18/2006
31.	M-9	AMC 371857	3	3N	20W	02/18/2006
32.	M-10	AMC 371858	3/4	3N	20W	02/18/2006
33.	M-11	AMC 371859	4	3N	20W	02/18/2006
34.	M-12	AMC 371860	4	3N	20W	02/18/2006
35.	M-13	AMC 371861	4	3N	20W	02/18/2006
36.	M-14	AMC 371862	4	3N	20W	02/18/2006
37.	M-15	AMC 371863	4	3N	20W	02/18/2006
38.	M-16	AMC 371864	4	3N	20W	02/18/2006

PHOENIX, ARIZONA

2013 AUG 19 A 9:51

#	Claim Name	Serial Number	Sec	TWP	Range	Location Date
39.	M-17	AMC 371865	34	4N	20W	02/18/2006
40.	M-18	AMC 371866	33/34	4N	20W	02/18/2006
41.	M-19	AMC 371867	33	4N	20W	02/18/2006
42.	M-20	AMC 371868	33	4N	20W	02/18/2006
43.	M-21	AMC 371869	33	4N	20W	02/18/2006
44.	M-22	AMC 371870	33	4N	20W	02/18/2006
45.	M-23	AMC 371871	33	4N	20W	02/18/2006
46.	M-24	AMC 371872	33	4N	20W	02/18/2006
47.	M-25	AMC 371873	33	4N	20W	02/18/2006
48.	M-26	AMC 371874	33	4N	20W	02/18/2006
49.	M-27	AMC 371875	33/4	4N/3N	20W	02/18/2006
50.	M-28	AMC 371876	33/4	4N/3N	20W	02/18/2006
51.	M-29	AMC 371877	4	3N	20W	02/18/2006
52.	M-30	AMC 371878	4	3N	20W	02/18/2006
53.	M-31	AMC 381029	34	4N	20W	12/19/2006
54.	M-32	AMC 381030	33/34	4N	20W	12/19/2006
55.	M-33	AMC 381031	33	4N	20W	12/19/2006
56.	M-34	AMC 381032	33	4N	20W	12/19/2006
57.	M-35	AMC 381033	33	4N	20W	12/19/2006
58.	M-36	AMC 381034	33	4N	20W	12/19/2006
59.	M-37	AMC 381035	33	4N	20W	12/19/2006
60.	M-38	AMC 381036	33	4N	20W	12/19/2006
61.	M-39	AMC 381037	33	4N	20W	12/19/2006
62.	M-40	AMC 381038	33	4N	20W	12/19/2006
63.	M-41	AMC 381039	32/33	4N	20W	12/19/2006
64.	M-42	AMC 381040	32	4N	20W	12/19/2006
65.	M-43	AMC 381041	32	4N	20W	12/19/2006
66.	M-44	AMC 381042	32	4N	20W	12/19/2006
67.	M-45	AMC 381043	32	4N	20W	12/19/2006
68.	M-46	AMC 381044	32	4N	20W	12/19/2006
69.	M-47	AMC 381045	32	4N	20W	12/19/2006
70.	M-48	AMC 381046	32	4N	20W	12/19/2006
71.	M-49	AMC 381047	32	4N	20W	12/19/2006
72.	M-50	AMC 381048	32	4N	20W	12/19/2006
73.	M-51	AMC 381049	32	4N	20W	12/19/2006
74.	M-52	AMC 381050	32	4N	20W	12/19/2006
75.	M-53	AMC 381051	32	4N	20W	12/19/2006
76.	M-54	AMC 381052	32	4N	20W	12/19/2006
77.	M-55	AMC 381053	32	4N	20W	12/19/2006
78.	M-56	AMC 381054	32/33	4N	20W	12/19/2006
79.	M-57	AMC 381055	32/33 4/5	4N 3N	20W 20W	12/19/2006

PHOENIX, ARIZONA  
 2013 AUG 19 A 9:51

#	Claim Name	Serial Number	Sec	TWP	Range	Location Date
80.	M-58	AMC 381056	32/5	4N/3N	20W	12/19/2006
81.	M-59	AMC 381057	32/5	4N/3N	20W	12/19/2006
82.	M-60	AMC 381058	32/5	4N/3N	20W	12/19/2006
83.	M-61	AMC 381059	32/5	4N/3N	20W	12/19/2006
84.	M-62	AMC 381060	32/5	4N/3N	20W	12/19/2006
85.	M-63	AMC 381061	32/5	4N/3N	20W	12/19/2006
86.	M-64	AMC 381062	32/5	4N/3N	20W	12/19/2006
87.	M-86 A	AMC 392087	32	4N	20W	05/10/2008
88.	M-75	AMC 381063	32	4N	20W	12/19/2006
89.	M-76	AMC 381064	31/32	4N	20W	12/19/2006
90.	M-77	AMC 381065	31	4N	20W	12/19/2006
91.	M-78	AMC 381066	31	4N	20W	12/19/2006
92.	M-79	AMC 381067	31	4N	20W	12/19/2006
93.	M-80	AMC 381068	31	4N	20W	12/19/2006
94.	M-81	AMC 381069	31	4N	20W	12/19/2006
95.	M-82	AMC 381070	31	4N	20W	12/19/2006
96.	M-83	AMC 381071	31	4N	20W	12/19/2006
97.	M-84	AMC 381072	31	4N	20W	12/19/2006
98.	M-85	AMC 381073	31/32	4N	20W	12/19/2006
99.	M-86	AMC 381074	33/34	4N	20W	12/19/2006
100.	M-87	AMC 381075	33	4N	20W	12/19/2006
101.	M-88	AMC 381076	33	4N	20W	12/19/2006
102.	M-89	AMC 381077	33	4N	20W	12/19/2006
103.	M-90	AMC 381078	33	4N	20W	12/19/2006
104.	AGN#1	AMC 392088	30/31	4N	20W	3/7/2008
105.	AGN#2	AMC 392089	30/31	4N	20W	3/7/2008
106.	AGN#3	AMC 392090	30/31	4N	20W	3/7/2008
107.	AGN#4	AMC 392091	30/31	4N	20W	3/7/2008
108.	AGN#5	AMC 392092	29/30 31 32	4N 4N 4N	20W 20W 20W	3/7/2008 3/7/2008 3/7/2008
109.	AGN#6	AMC 392093	29/32	4N	20W	3/7/2008
110.	AGN#7	AMC 392094	29/32	4N	20W	3/7/2008
111.	AGN#8	AMC 392095	29/32	4N	20W	3/7/2008
112.	AGN#9	AMC 392096	32	4N	20W	3/7/2008
113.	AGN#10	AMC 392097	32	4N	20W	3/7/2008
114.	AGN#11	AMC 392098	29/32	4N	20W	3/7/2008
115.	AGN#12	AMC 392099	29/32	4N	20W	3/7/2008
116.	AGN#13	AMC 392100	32	4N	20W	3/7/2008
117.	AGN#14	AMC 392101	32	4N	20W	3/7/2008
118.	AGN#15	AMC 392102	29/32	4N	20W	3/7/2008
119.	AGN#16	AMC 392103	29/32	4N	20W	3/7/2008

PHOENIX, ARIZONA  
 2013 AUG 19 A 9:54

#	Claim Name	Serial Number	Sec	TWP	Range	Location Date
120.	AGN#17	AMC 392104	32	4N	20W	3/7/2008
121.	AGN#18	AMC 392105	32	4N	20W	3/7/2008
122.	AGN#19	AMC 392106	29/32	4N	20W	3/7/2008
123.	AGN#20	AMC 392107	29/30 31 32	4N 4N 4N	20W 20W 20W	3/7/2008
124.	AGN#21	AMC 392108	32/33	4N	20W	3/7/2008
125.	AGN#22	AMC 392109	33	4N	20W	3/7/2008
126.	AGN#23	AMC 392110	28/33	4N	20W	3/7/2008
127.	AGN#24	AMC 392111	28/33	4N	20W	3/7/2008
128.	AGN#25	AMC 392112	33	4N	20W	3/7/2008
129.	AGN#26	AMC 392113	28	4N	20W	3/7/2008
130.	AGN#27	AMC 392114	28	4N	20W	3/7/2008
131.	AGN#28	AMC 392115	28/29	4N	20W	3/7/2008
132.	AGN#29	AMC 392116	28	4N	20W	3/7/2008
133.	AGN#30	AMC 392117	30	4N	20W	3/7/2008
134.	AGN#31	AMC 392118	29	4N	20W	3/7/2008
135.	AGN#32	AMC 392119	29	4N	20W	3/7/2008
136.	AGN#33	AMC 392120	29	4N	20W	3/7/2008
137.	AGN#34	AMC 392121	29	4N	20W	3/7/2008
138.	AGN#35	AMC 392122	29	4N	20W	3/7/2008
139.	AGN#36	AMC 392123	29	4N	20W	3/7/2008
140.	AGN#37	AMC 392124	29/30	4N	20W	3/7/2008
141.	AGN#38	AMC 392125	30	4N	20W	3/7/2008
142.	AGN#39	AMC 392126	30	4N	20W	3/7/2008
143.	AGN#40	AMC 392127	30	4N	20W	3/7/2008
144.	AGN#41	AMC 392128	30	4N	20W	3/7/2008
145.	M-101	AMC 391037	34	4N	20W	2/1/2008
146.	M-102	AMC 391038	34	4N	20W	2/1/2008
147.	M-103	AMC 391039	34/3	4N/3N	20W	2/1/2008
148.	M-104	AMC 391040	3	3N	20W	2/1/2008
149.	M-105	AMC 391041	3	3N	20W	2/1/2008
150.	M-106	AMC 391042	3	3N	20W	2/1/2008
151.	M-107	AMC 391043	3	3N	20W	2/1/2008
152.	M-108	AMC 391044	3	3N	20W	2/1/2008
153.	M-109	AMC 391045	3	3N	20W	2/1/2008
154.	M-110	AMC 391046	3	3N	20W	2/1/2008
155.	SP1	AMC 396470	5/6 & 31/32	3N/4N	20W	04/20/2009
156.	SP2	AMC 396471	5/6 & 32	3N/4N	20W	04/20/2009
157.	SP3	AMC 396472	5	3N	20W	04/20/2009
158.	SP4	AMC 396473	5	3N	20W	04/20/2009
159.	SP5	AMC 396474	5	3N	20W	04/20/2009

PHOENIX, ARIZONA

2008 AUG 19 A 9:55

#	Claim Name	Serial Number	Sec	TWP	Range	Location Date
160.	SP6	AMC 396475	5	3N	20W	04/20/2009
161.	SP7	AMC 396476	4/5	3N	20W	04/20/2009
162.	SP8	AMC 396477	5	3N	20W	04/20/2009
163.	SP9	AMC 396478	5	3N	20W	04/20/2009
164.	SP10	AMC 396479	4/5	3N	20W	04/20/2009
165.	SP11	AMC 396480	4	3N	20W	04/20/2009
166.	SP12	AMC 396481	4	3N	20W	04/20/2009
167.	SP13	AMC 396482	4/8/9	3N	20W	04/20/2009
168.	SP14	AMC 396483	4/9	3N	20W	04/20/2009
169.	SP15	AMC 396484	4/9	3N	20W	04/20/2009
170.	SP16	AMC 396485	4/9	3N	20W	04/20/2009
171.	SP17	AMC 396486	4/9	3N	20W	04/20/2009
172.	SP18	AMC 396487	4/9	3N	20W	04/20/2009
173.	SP19	AMC 396488	4/9	3N	20W	04/20/2009
174.	SP20	AMC 396489	4/9	3N	20W	04/20/2009
175.	SP21	AMC 396490	3/4/9/10	3N	20W	04/20/2009
176.	SP22	AMC 396491	3/10	3N	20W	04/20/2009
177.	SP23	AMC 396492	3/10	3N	20W	04/20/2009
178.	SP24	AMC 396493	3/10	3N	20W	04/20/2009
179.	SP25	AMC 396494	3/10	3N	20W	04/20/2009
180.	SP26	AMC 396495	3/10	3N	20W	04/20/2009
181.	SP27	AMC 396496	3/10	3N	20W	04/20/2009
182.	SP28	AMC 396497	3/10	3N	20W	04/20/2009
183.	SP29	AMC 396498	3/10	3N	20W	04/20/2009
184.	SP30	AMC 396499	3	3N	20W	04/20/2009
185.	SP31	AMC 396500	3	3N	20W	04/20/2009
186.	SP32	AMC 396501	3	3N	20W	04/20/2009
187.	SP33	AMC 396502	3	3N	20W	04/20/2009
188.	SP34	AMC 396503	3	3N	20W	04/20/2009
189.	SP35	AMC 396504	2/3	3N	20W	04/20/2009
190.	SP36	AMC 396505	2/3	3N	20W	04/20/2009
191.	RR #1	407284	34	4 North	20 West	04-14-2011
192.	RR #2	407285	34	4 North	20 West	04-14-2011
193.	RR #3	407286	34	4 North	20 West	04-14-2011
194.	RR #4	407287	34	4 North	20 West	04-14-2011
195.	RR #5	407288	34	4 North	20 West	04-14-2011
196.	RR #6	407289	34	4 North	20 West	04-14-2011
197.	RR #7	407290	34	4 North	20 West	04-14-2011
198.	RR #8	407291	35	4 North	20 West	04-14-2011
199.	RR #9	407292	35	4 North	20 West	04-14-2011
200.	RR #10	407293	35	4 North	20 West	04-14-2011
201.	RR #11	407294	34	4 North	20 West	04-14-2011

RECEIVED  
 PHOENIX, ARIZONA  
 APR 20 2009

#	Claim Name	Serial Number	Sec	TWP	Range	Location Date
202.	RR #12	407295	34	4 North	20 West	04-14-2011
203.	RR #13	407296	34	4 North	20 West	04-14-2011
204.	RR #14	407297	34	4 North	20 West	04-14-2011
205.	RR #15	407298	34	4 North	20 West	04-14-2011
206.	RR #16	407299	35	4 North	20 West	04-14-2011
207.	RR #17	407300	35	4 North	20 West	04-14-2011
208.	RR #18	407301	35	4 North	20 West	04-14-2011
209.	RR #19	407302	35	4 North	20 West	04-14-2011
210.	RR #20	407303	35	4 North	20 West	04-14-2011
211.	RR #21	407304	35	4 North	20 West	04-14-2011
212.	RR #22	407305	35	4 North	20 West	04-14-2011
213.	RR #23	407306	34	4 North	20 West	04-14-2011
214.	RR #24	407307	34	4 North	20 West	04-14-2011
215.	RR #25	407308	34	4 North	20 West	04-14-2011
216.	RR #26	407309	34	4 North	20 West	04-14-2011
217.	RR #27	407310	3	3 North	20 West	04-14-2011
218.	RR #28	407311	3	3 North	20 West	04-13-2011
219.	RR #29	407312	2	3 North	20 West	04-13-2011
220.	RR #30	407313	2	3 North	20 West	04-13-2011
221.	RR #31	407314	2	3 North	20 West	04-13-2011
222.	RR #32	407315	2	3 North	20 West	04-13-2011
223.	RR #33	407316	2	3 North	20 West	04-13-2011
224.	RR #34	407317	2	3 North	20 West	04-13-2011
225.	RR #35	407318	2	3 North	20 West	04-13-2011
226.	RR #36	407319	2	3 North	20 West	04-13-2011
227.	RR #37	407320	1	3 North	20 West	04-13-2011
228.	RR #38	407321	2	3 North	20 West	04-13-2011
229.	RR #39	407322	2	3 North	20 West	04-11-2011
230.	RR #40	407323	2	3 North	20 West	04-11-2011
231.	RR #41	407324	2	3 North	20 West	04-11-2011
232.	RR #42	407325	2	3 North	20 West	04-11-2011
233.	RR #43	407326	2	3 North	20 West	04-11-2011
234.	RR #44	407327	2	3 North	20 West	04-11-2011
235.	RR #45	407328	2	3 North	20 West	04-11-2011
236.	RR #46	407329	2	3 North	20 West	04-11-2011
237.	RR #47	407330	1	3 North	20 West	04-11-2011
238.	RR #48	407331	1	3 North	20 West	04-11-2011
239.	RR #49	407332	1	3 North	20 West	04-11-2011
240.	RR #50	407333	1	3 North	20 West	04-11-2011
241.	RR #51	407334	1	3 North	20 West	04-11-2011
242.	RR #52	407335	1	3 North	20 West	04-11-2011
243.	RR #53	407336	1	3 North	20 West	04-11-2011

PHOENIX, ARIZONA  
 2013 AUG 19 A 9:53  
 DEPARTMENT OF RECORDS



#	Claim Name	Serial Number	Sec	TWP	Range	Location Date
244.	RR #54	407337	2	3 North	20 West	04-11-2011
245.	RR #55	407338	2	3 North	20 West	04-11-2011
246.	RR #56	407339	2	3 North	20 West	04-11-2011
247.	RR #57	407340	2	3 North	20 West	04-11-2011
248.	RR #58	407341	2	3 North	20 West	04-11-2011
249.	RR #59	407342	2	3 North	20 West	04-11-2011
250.	RR #60	407343	2	3 North	20 West	04-11-2011
251.	RR #61	407344	2	3 North	20 West	04-11-2011
252.	RR #62	407345	2	3 North	20 West	04-11-2011
253.	RR #63	407346	3	3 North	20 West	04-11-2011
254.	RR #64	407347	1	3 North	20 West	04-11-2011
255.	RR #65	407348	1	3 North	20 West	04-11-2011
256.	RR #66	407349	1	3 North	20 West	04-11-2011
257.	RR #67	407350	1	3 North	20 West	04-11-2011
258.	RR #68	407351	1	3 North	20 West	04-11-2011
259.	RR #69	407352	1	3 North	20 West	04-11-2011
260.	RR #70	407353	10	3 North	20 West	04-06-2011
261.	RR #71	407354	11	3 North	20 West	04-06-2011
262.	RR #72	407355	11	3 North	20 West	04-06-2011
263.	RR #73	407356	11	3 North	20 West	04-06-2011
264.	RR #74	407357	11	3 North	20 West	04-06-2011
265.	RR #75	407358	11	3 North	20 West	04-07-2011
266.	RR #76	407359	11	3 North	20 West	04-07-2011
267.	RR #77	407360	11	3 North	20 West	04-07-2011
268.	RR #78	407361	11	3 North	20 West	04-07-2011
269.	RR #79	407362	11	3 North	20 West	04-07-2011
270.	RR #80	407363	12	3 North	20 West	04-07-2011
271.	RR #81	407364	12	3 North	20 West	04-07-2011
272.	RR #82	407365	12	3 North	20 West	04-07-2011
273.	RR #83	407366	12	3 North	20 West	04-07-2011
274.	RR #84	407367	12	3 North	20 West	04-07-2011
275.	RR #85	407368	12	3 North	20 West	04-07-2011
276.	RR #86	407369	10	3 North	20 West	04-06-2011
277.	RR #87	407370	11	3 North	20 West	04-06-2011
278.	RR #88	407371	11	3 North	20 West	04-06-2011
279.	RR #89	407372	11	3 North	20 West	04-06-2011
280.	RR #90	407373	11	3 North	20 West	04-06-2011
281.	RR #91	407374	11	3 North	20 West	04-07-2011
282.	RR #92	407375	11	3 North	20 West	04-07-2011
283.	RR #93	407376	11	3 North	20 West	04-07-2011
284.	RR #94	407377	11	3 North	20 West	04-07-2011
285.	RR #95	407378	11	3 North	20 West	04-07-2011

PHOENIX ARIZONA  
 2013 AUG 19 A 9:55

#	Claim Name	Serial Number	Sec	TWP	Range	Location Date
286.	RR #96	407379	12	3 North	20 West	04-07-2011
287.	RR #97	407380	12	3 North	20 West	04-07-2011
288.	RR #98	407381	12	3 North	20 West	04-07-2011
289.	RR #99	407382	12	3 North	20 West	04-07-2011
290.	RR #100	407383	12	3 North	20 West	04-07-2011
291.	RR #101	407384	12	3 North	20 West	04-07-2011
292.	RR #102	407385	31	4 North	20 West	04-09-2011
293.	RR #103	407386	31	4 North	20 West	04-09-2011
294.	RR #104	407387	31	4 North	20 West	04-09-2011
295.	RR #105	407388	31	4 North	20 West	04-09-2011
296.	RR #108	407389	6	3 North	20 West	04-11-2011
297.	RR # 109	407390	6	3 North	20 West	04-09-2011
298.	RR # 110	407391	5	3 North	20 West	04-09-2011
299.	RR #111	407392	5	3 North	20 West	04-09-2011
300.	RR #112	407393	5	3 North	20 West	04-09-2011
301.	RR #113	407394	5	3 North	20 West	04-09-2011

RECEIVED  
 BLM AZ STATE OFFICE  
 2013 AUG 19 A 9:55  
 PHOENIX, ARIZONA

From: (778) 327-6671  
Susanna Behrens  
Riverside Resources Inc.  
1111-1110 West Georgia Street

Origin ID: YDTA



J13201308280428

VANCOUVER, BC V6E4M3  
CANADA

SHIP TO: (602) 417-9200

BILL SENDER

Arizona State Office  
Bureau of Land Management  
One North Central Avenue  
Suite 800

PHOENIX, AZ 85004  
US

Ship Date: 16AUG13  
ActWgt: 0.5 LB  
CAD: 7577017/INCA3430

REF:  
DESC-1: Correspondence/No Customs Value  
DESC-2:  
DESC-3:  
DESC-4:

8/8-17  
8.40

COUNTRY MFG: CA  
CARRIAGE VALUE: 0.00 CAD  
CUSTOMS VALUE: 0.00 CAD  
T/C: S 366931465 D/T: S 366931465  
SIGN: Susanna Behrens  
EIN/VAT:  
PKG TYPE: ENV


SATURDAY 12:00P

INTL PRIORITY

ISR  
85004  
AZ-US  
PHX

TRK# 7964 8328 2384  
0430

X0 ZSYA



These commodities, technology, or software were exported from Canada in accordance with the export administration regulations. Diversion contrary to Canadian law prohibited

The Warsaw Convention may apply and will govern and in most cases limit the liability of Federal Express for loss or delay of or damage to your shipment. Subject to the conditions of the contract.

CONSIGNEE COPY - PLEASE PLACE IN POUCH

51AG109B9/1A9E

After printing this label:

1. Use the 'Print' button on this page to print your label to your laser or inkjet printer.
2. Fold the printed page along the horizontal line.
3. Place label in shipping pouch and affix it to your shipment so that the barcode portion of the label can be read and scanned.

Warning: Use only the printed original label for shipping. Using a photocopy of this label for shipping purposes is fraudulent and could result in additional billing charges, along with the cancellation of your FedEx account number.

LEGAL TERMS AND CONDITIONS OF FEDEX SHIPPING DEFINITIONS. On this Air Waybill, "we", "our", "us", and "FedEx" refer to Federal Express Corporation, its subsidiaries and branches and their respective employees, agents, and independent contractors. The terms "you" and "your" refer to the shipper, its employees, principals and agents. If your shipment originates outside the United States, your contract of carriage is with the FedEx subsidiary, branch or independent contractor who originally accepts the shipment from you. The term "package" means any container or envelope that is accepted by us for delivery, including any such items tendered by you utilizing our automated systems, meters, manifests or waybills. The term "shipment" means all packages which are tendered to and accepted by us on a single Air Waybill. AIR CARRIAGE NOTICE. For any international shipments by air, the Warsaw Convention, as amended, may be applicable. The Warsaw Convention, as amended, will then govern and in most cases limit FedEx's liability for loss, delay or damage to your shipment. The Warsaw Convention, as amended, limits FedEx's liability. For example in the U.S. liability is limited to \$9.07 per pound (20\$ per kilogram), unless a higher value for carriage is declared as described below and you pay any applicable supplementary charges. The interpretation and operation of the Warsaw Convention's liability limits may vary in each country. There are no specific stopping places which are agreed to and FedEx reserves the right to route the shipment in any way FedEx deems appropriate. ROAD TRANSPORT NOTICE. Shipments transported solely by road to or from a country which is a party to the Warsaw Convention or the Contract for the International Carriage of Goods by Road (the "CMR") are subject to the terms and conditions of the CMR, notwithstanding any other provision of this Air Waybill to the contrary. For those shipments transported solely by road, if a conflict arises between the provisions of the CMR and this Air Waybill, the terms of the CMR shall prevail. LIMITATION OF LIABILITY. If not governed by the Warsaw Convention, the CMR, or other international treaties, laws, other government regulations, orders, or requirements, FedEx's maximum liability for damage, loss, delay, shortage, mis-delivery, nondelivery, misinformation or failure to provide information in connection with your shipment is limited by this Agreement and as set out in the terms and conditions of the contract of carriage. Please refer to the contract of carriage set forth in the applicable FedEx Service Guide or its equivalent to determine the contractual limitation. FedEx does not provide cargo liability or all-risk insurance, but you may pay an additional charge for each additional U.S. \$100 (or equivalent local currency for the country of origin) of declared value for carriage. If a higher value for carriage is declared and the additional charge is paid, FedEx's maximum liability will be the lesser of the declared value for carriage or your actual damages. LIABILITIES NOT ASSUMED. IN ANY EVENT, FEDEX WON'T BE LIABLE FOR ANY DAMAGES, WHETHER DIRECT, INDIRECT, INCIDENTAL, SPECIAL OR CONSEQUENTIAL, IN EXCESS OF THE DECLARED VALUE FOR CARRIAGE (INCLUDING BUT NOT LIMITED TO LOSS OF INCOME OR PROFITS) OR THE ACTUAL VALUE OF THE SHIPMENT, IF LOWER, WHETHER OR NOT FEDEX HAD ANY KNOWLEDGE THAT SUCH DAMAGES MIGHT BE INCURRED. FedEx won't be liable for your acts or omissions, including but not limited to incorrect declaration of cargo, improper or insufficient packaging, securing, marking or addressing of the shipment, or for the acts or omissions of the recipient or anyone else with an interest in the shipment or cash, currency or other prohibited items or in instances beyond our control, such as acts of God, perils of the air, weather conditions, mechanical delays, acts of public enemies, war, strike, civil commotion, or acts or omissions of public authorities (including customs and health officials) with actual or apparent authority. NO WARRANTY. We make no warranties, express or implied. CLAIMS FOR LOSS, DAMAGE OR DELAY. ALL CLAIMS MUST BE MADE IN WRITING AND WITHIN STRICT TIME LIMITS. SEE OUR TARIFF, APPLICABLE FEDEX SERVICE GUIDE, OR STANDARD CONDITIONS OF CARRIAGE FOR DETAILS. The Warsaw Convention provides specific written claims procedures for damage, delay or non-delivery of your shipment. Moreover, the interpretation and operation of the Warsaw Convention's claims provisions may vary in each country. Refer to the Convention to determine the claims period for your shipment. The right to damages against us shall be extinguished unless an action is brought within two years, as set forth in the Convention. FedEx is not obligated to act on any claim until all transportation charges have been paid. The claim amount may not be deducted from the transportation charges. If the recipient accepts the shipment without noting any damage on the delivery record, FedEx will assume the shipment was delivered in good condition. In order for us to consider a claim for damage, the contents, original shipping carton and packing must be made available to us for inspection. MANDATORY LAW. Insofar as any provision contained or referred to in this Air Waybill may be contrary to any applicable international treaties, laws, government regulations, orders or requirements such provisions shall remain in effect as a part of our agreement to the extent that it is not overridden. The invalidity or unenforceability of any provisions shall not affect any other part of this Air Waybill. Unless otherwise indicated, FEDERAL EXPRESS CORPORATION, 2005 Corporate Avenue, Memphis, TN 38132, USA, is the first carrier of this shipment. Email address located at www.fedex.com.

From: (778) 327-6671  
Susanna Behrens  
Riverside Resources Inc.  
1111-1110 West Georgia Street

Origin ID: YDTA



J13201306280426

VANCOUVER, BC V6E4M3  
CANADA

SHIP TO: (602) 417-9200 BILL SENDER

Arizona State Office  
Bureau of Land Management  
One North Central Avenue  
Suite 800

PHOENIX, AZ 85004  
US

Ship Date: 16AUG13  
ActWgt: 0.5 LB  
CAD: 7577017/INCA3430

REF:  
DESC-1: Correspondence/No Customs Value  
DESC-2:  
DESC-3:  
DESC-4:


COUNTRY MFG: CA  
CARRIAGE VALUE: 0.00 CAD  
CUSTOMS VALUE: 0.00 CAD  
T/C: S 366931465 D/T: S 366931465  
SIGN: Susanna Behrens  
EIN/VAT:  
PKG TYPE: ENV

SATURDAY 12:00P  
INTL PRIORITY

TRK# 7964 8328 2384  
0430

ISR  
85004  
AZ-US  
PHX

X0 ZSYA



51AG109B9/1A9E

These commodities, technology, or software were exported from Canada in accordance with the export administration regulations. Diversion contrary to Canadian law prohibited.

The Warsaw Convention may apply and will govern and in most cases limit the liability of Federal Express for loss or delay of or damage to your shipment. Subject to the conditions of the contract.

CONSIGNEE COPY - PLEASE PLACE IN POUCH

After printing this label:

1. Use the 'Print' button on this page to print your label to your laser or inkjet printer.
2. Fold the printed page along the horizontal line.
3. Place label in shipping pouch and affix it to your shipment so that the barcode portion of the label can be read and scanned.

**Warning:** Use only the printed original label for shipping. Using a photocopy of this label for shipping purposes is fraudulent and could result in additional billing charges, along with the cancellation of your FedEx account number.

**LEGAL TERMS AND CONDITIONS OF FEDEX SHIPPING DEFINITIONS.** On this Air Waybill, "we", "our", "us", and "FedEx" refer to Federal Express Corporation, its subsidiaries and branches and their respective employees, agents, and independent contractors. The terms "you" and "your" refer to the shipper, its employees, principals and agents. If your shipment originates outside the United States, your contract of carriage is with the FedEx subsidiary, branch or independent systems, meters, manifests or waybills. The term "shipment" means all packages which are tendered to and accepted by us on a single Air Waybill. AIR CARRIAGE items tendered by you utilizing our automated systems, meters, manifests or waybills. The term "shipment" means all packages which are tendered to and accepted by us on a single Air Waybill. AIR CARRIAGE NOTICE. For any international shipments by air, the Warsaw Convention, as amended, may be applicable. The Warsaw Convention, as amended, will then govern and in most cases limit FedEx's liability for loss, delay of, or damage to your shipment. The Warsaw Convention, as amended, limits FedEx's liability. For example in the U.S. liability is limited to \$9.07 per pound (20\$ per kilogram), unless a higher value for carriage is declared as described below and you pay any applicable supplementary charges. The interpretation and operation of the Warsaw Convention's liability limits may vary in each country. There are no specific stopping places which are agreed to and FedEx reserves the right to route the shipment in any way FedEx deems appropriate. ROAD TRANSPORT NOTICE. Shipments transported solely by road to or from a country which is a party to the Warsaw Convention or the Contract for the International Carriage of Goods by Road (the "CMR") are subject to the terms and conditions of the CMR, notwithstanding any other provision of this Air Waybill to the contrary. For those shipments transported solely by road, if a conflict arises between the provisions of the CMR and this Air Waybill, the terms of the CMR shall prevail. LIMITATION OF LIABILITY. If not governed by the Warsaw Convention, the CMR, or other international treaties, laws, other government regulations, orders, or requirements, FedEx's maximum liability for damage, loss, delay, shortage, mis-delivery, nondelivery, misinformation or failure to provide information in connection with your shipment is limited by the contractual limitation. FedEx does not provide cargo liability or all-risk insurance, but you may pay an additional charge for each additional U.S. \$100 (or equivalent local currency for the country of origin) of declared value for carriage. If a higher value for carriage is declared and the additional charge is paid, FedEx's maximum liability will be the lesser of the declared value for carriage or your actual damages. LIABILITIES NOT ASSUMED. IN ANY EVENT, FEDEX WON'T BE LIABLE FOR ANY DAMAGES, WHETHER DIRECT, INDIRECT, INCIDENTAL, SPECIAL OR CONSEQUENTIAL IN EXCESS OF THE DECLARED VALUE FOR CARRIAGE (INCLUDING BUT NOT LIMITED TO LOSS OF INCOME OR PROFITS) OR THE ACTUAL VALUE OF THE SHIPMENT, IF LOWER, WHETHER OR NOT FEDEX HAD ANY KNOWLEDGE THAT SUCH DAMAGES MIGHT BE INCURRED. FedEx won't be liable for your acts or omissions, including but not limited to incorrect declaration of cargo, improper or insufficient packaging, securing, marking or addressing of the shipment, or for the acts or omissions of the recipient or anyone else with an interest in the shipment or violations by any party of the terms of this agreement. FedEx won't be liable for damage, loss, delay, shortage, mis-delivery, non-delivery, misinformation or failure to provide information in connection with shipments of currency or other prohibited items or in instances beyond our control, such as acts of God, perils of the air, weather conditions, mechanical delays, acts of public enemies, war, strike, civil commotion, or acts or omissions of public authorities (including customs and health officials) with actual or apparent authority. NO WARRANTY. We make no warranties, express or implied. CLAIMS FOR LOSS, DAMAGE OR DELAY. ALL CLAIMS MUST BE MADE IN WRITING AND WITHIN STRICT TIME LIMITS. SEE OUR TARIFF, APPLICABLE FEDEX SERVICE GUIDE, OR STANDARD CONDITIONS OF CARRIAGE FOR DETAILS. The Warsaw Convention provides specific written claims procedures for damage, delay or non-delivery of your shipment. Moreover, the interpretation and operation of the Warsaw Convention's claims provisions may vary in each country. Refer to the Convention to determine the claims period for your shipment. The claim amount may not be deducted from the transportation charges. If the recipient accepts the shipment without noting any damage on the delivery record, FedEx will assume the shipment was delivered in good condition. In order for us to consider a claim for damage, the contents, original shipping carton and packing must be made available to us for inspection. MANDATORY LAW. Insofar as any provision contained or referred to in this Air Waybill may be contrary to any applicable international treaties, laws, government regulations, orders or requirements such provisions shall remain in effect as a part of our agreement to the extent that it is not overridden. The invalidity or unenforceability of any provisions shall not affect any other part of this Air Waybill. Unless otherwise indicated, FEDERAL EXPRESS CORPORATION, 2005 Corporate Avenue, Memphis, TN 38132, USA, is the first carrier of this shipment. Email address located at [www.fedex.com](http://www.fedex.com).



From: (778) 327-6671  
Susanna Behrens  
Riverside Resources Inc.  
1111-1110 West Georgia Street

Origin ID: YDTA



J13201308200426

VANCOUVER, BC V6E4M3  
CANADA

SHIP TO: (602) 417-9200

BILL SENDER

Arizona State Office  
Bureau of Land Management  
One North Central Avenue  
Suite 800

PHOENIX, AZ 85004  
US

Ship Date: 16AUG13  
ActWgt: 0.5 LB  
CAD: 7577017/INCA3430

REF:  
DESC-1: Correspondence/No Customs Value  
DESC-2:  
DESC-3:  
DESC-4:


COUNTRY MFG: CA  
CARRIAGE VALUE: 0.00 CAD  
CUSTOMS VALUE: 0.00 CAD  
T/C: S 366931465 D/T: S 366931465  
SIGN: Susanna Behrens  
EIN/VAT:  
PKG TYPE: ENV

SATURDAY 12:00P  
INTL PRIORITY

TRK# 7964 8328 2384  
0430

ISR  
85004  
AZ-US  
PHX

X0 ZSYA



These commodities, technology, or software were exported from Canada in accordance with the export administration regulations. Diversion contrary to Canadian law prohibited.

The Warsaw Convention may apply and will govern and in most cases limit the liability of Federal Express for loss or delay of or damage to your shipment. Subject to the conditions of the contract.

CONSIGNEE COPY - PLEASE PLACE IN POUCH

51AG1/09BB/1A9E

**After printing this label:**

1. Use the 'Print' button on this page to print your label to your laser or inkjet printer.
2. Fold the printed page along the horizontal line.
3. Place label in shipping pouch and affix it to your shipment so that the barcode portion of the label can be read and scanned.

**Warning:** Use only the printed original label for shipping. Using a photocopy of this label for shipping purposes is fraudulent and could result in additional billing charges, along with the cancellation of your FedEx account number.

LEGAL TERMS AND CONDITIONS OF FEDEX SHIPPING DEFINITIONS. On this Air Waybill, "we", "our", "us", and "FedEx" refer to Federal Express Corporation, its subsidiaries and branches and their respective employees, agents, and independent contractors. The terms "you" and "your" refer to the shipper, its employees, principals and agents. If your shipment originates outside the United States, your contract of carriage is with the FedEx subsidiary, branch or independent contractor who originally accepts the shipment from you. The term "package" means any container or envelope that is accepted by us for delivery, including any such items tendered by you utilizing our automated systems, meters, manifests or waybills. The term "shipment" means all packages which are tendered to and accepted by us on a single Air Waybill. AIR CARRIAGE NOTICE. For those international shipments by air, the Warsaw Convention, as amended, may be applicable. The Warsaw Convention, as amended, will then govern and in most cases limit FedEx's liability for loss, delay of, or damage to your shipment. The Warsaw Convention, as amended, limits FedEx's liability. For example in the U.S. liability is limited to \$9.07 per pound (20\$ per kilogram), unless a higher value for carriage is declared as described below and you pay any applicable supplementary charges. The interpretation and operation of the Warsaw Convention's liability limits may vary in each country. There are no specific stopping places which are agreed to and FedEx reserves the right to route the shipment in any way FedEx deems appropriate. ROAD TRANSPORT NOTICE. Shipments transported solely by road to or from a country which is governed by the Warsaw Convention or the Contract for the International Carriage of Goods by Road (the "CMR") are subject to the terms and conditions of the CMR, notwithstanding any other provision of this Air Waybill to the contrary. For those shipments transported solely by road, if a conflict arises between the provisions of the CMR and this Air Waybill, the terms of the CMR shall prevail. LIMITATION OF LIABILITY. If not declared as described below and you pay any applicable supplementary charges, FedEx's maximum liability for damage, loss, delay, shortage, mis-delivery, or non-delivery, misinformation or failure to provide information in connection with your shipment is limited by this Agreement and as set out in the terms and conditions of the contract of carriage. Please refer to the contract of carriage set forth in the applicable FedEx Service Guide or its equivalent to determine the contractual limitation. FedEx does not provide cargo liability or all-risk insurance, but you may pay an additional charge for each additional U.S. \$100 (or equivalent local currency for the country of origin) of declared value for carriage. If a higher value for carriage is declared and the additional charge is paid, FedEx's maximum liability will be the lesser of the declared value for carriage or your actual damages. LIABILITIES NOT ASSUMED. IN ANY EVENT, FEDEX WON'T BE LIABLE FOR ANY DAMAGES, WHETHER DIRECT, INDIRECT, INCIDENTAL, SPECIAL OR CONSEQUENTIAL IN EXCESS OF THE DECLARED VALUE FOR CARRIAGE MIGHT BE INCURRED. FedEx won't be liable for your acts or omissions, including but not limited to incorrect declaration of cargo, improper or insufficient packaging, securing, marking or addressing of the shipment, or for the acts or omissions of the recipient or anyone else with an interest in the shipment or violations by any party of the terms of this agreement. FedEx won't be liable for damage, loss, delay, shortage, mis-delivery, non-delivery, misinformation or failure to provide information in connection with shipments of cash, currency or other prohibited items or in instances beyond our control, such as acts of God, perils of the air, weather conditions, mechanical delays, acts of public enemies, war, strike, civil commotion, or acts or omissions of public authorities (including customs and health officials) with actual or apparent authority. NO WARRANTY. We make no warranties, express or implied. CLAIMS FOR LOSS, DAMAGE OR DELAY. ALL CLAIMS MUST BE MADE IN WRITING AND WITHIN STRICT TIME LIMITS. SEE OUR TARIFF, APPLICABLE FEDEX SERVICE GUIDE, OR STANDARD CONDITIONS OF CARRIAGE FOR DETAILS. The Warsaw Convention provides specific written claims procedures for damage, delay or non-delivery of your shipment. Moreover, the interpretation and operation of the Warsaw Convention's claims provisions may vary in each country. Refer to the Convention to determine the claims period for your shipment. The right to damages against us shall be extinguished unless an action is brought within two years, as set forth in the Convention. FedEx is not obligated to act on any claim until all transportation charges have been paid. The claim amount may not be deducted from the transportation charges. If the recipient accepts the shipment without noting any damage on the delivery record, FedEx will assume the shipment was delivered in good condition. In order for us to consider a claim for damage, the contents, original shipping carton and packing must be made available to us for inspection. MANDATORY LAW. Insofar as any provision contained or referred to in this Air Waybill may be contrary to any applicable international treaties, laws, government regulations, orders or requirements such provisions shall remain in effect as a part of our agreement to the extent that it is not overridden. The invalidity or unenforceability of any provisions shall not affect any other part of this Air Waybill. Unless otherwise indicated, FEDERAL EXPRESS CORPORATION, 2005 Corporate Avenue, Memphis, TN 38132, USA, is the first carrier of this shipment. Email address located at www.fedex.com.

From: (778) 327-6671  
 Susanna Behrens  
 Riverside Resources Inc.  
 1111-1110 West Georgia Street

Origin ID: YDTA



313281386288428

VANCOUVER, BC V6E4M3  
 CANADA

Ship Date: 16AUG13  
 ActWgt: 0.5 LB  
 CAD: 7577017/INCA3430

REF:  
 DESC-1: Correspondence/No Customs Value  
 DESC-2:  
 DESC-3:  
 DESC-4:

COUNTRY MFG: CA  
 CARRIAGE VALUE: 0.00 CAD  
 CUSTOMS VALUE: 0.00 CAD  
 T/C: S 366931465 D/T: S 366931465  
 SIGN: Susanna Behrens  
 EIN/VAT:  
 PKG TYPE: ENV



SHIP TO: (602) 417-9200 BILL SENDER  
**Arizona State Office**  
**Bureau of Land Management**  
**One North Central Avenue**  
**Suite 800**

PHOENIX, AZ 85004  
 US

**SATURDAY 12:00P**  
**INTL PRIORITY**  
**ISR**  
**85004**  
 AZ-US  
**PHX**

TRK# 7964 8328 2384  
 0430

**X0 ZSYA**



51AG1/09B9/1A9E

These commodities, technology, or software were exported from Canada in accordance with the export administration regulations. Diversion contrary to Canadian law prohibited.

The Warsaw Convention may apply and will govern and in most cases limit the liability of Federal Express for loss or delay of or damage to your shipment. Subject to the conditions of the contract

**CONSIGNEE COPY - PLEASE PLACE IN POUCH**

**After printing this label:**

1. Use the 'Print' button on this page to print your label to your laser or inkjet printer.
2. Fold the printed page along the horizontal line.
3. Place label in shipping pouch and affix it to your shipment so that the barcode portion of the label can be read and scanned.

**Warning:** Use only the printed original label for shipping. Using a photocopy of this label for shipping purposes is fraudulent and could result in additional billing charges, along with the cancellation of your FedEx account number.

**LEGAL TERMS AND CONDITIONS OF FEDEX SHIPPING DEFINITIONS.** On this Air Waybill, "we", "our", "us", and "FedEx" refer to Federal Express Corporation, its subsidiaries and branches and their respective employees, agents, and independent contractors. The terms "you" and "your" refer to the shipper, its employees, principals and agents. If your shipment originates outside the United States, your contract of carriage is with the FedEx subsidiary, branch or independent contractor who originally accepts the shipment from you. The term "package" means any container or envelope that is accepted by us for delivery, including any such items tendered by you utilizing our automated systems, meters, manifests or waybills. The term "shipment" means all packages which are tendered to and accepted by us on a single Air Waybill. AIR CARRIAGE NOTICE: For any international shipments by air, the Warsaw Convention, as amended, may be applicable. The Warsaw Convention, as amended, will then govern and in most cases limit FedEx's liability for loss, delay, damage or damage to your shipment. The Warsaw Convention, as amended, limits FedEx's liability. For example in the U.S. liability is limited to \$9.07 per pound (20\$ per kilogram), unless a higher value for carriage is declared as described below and you pay any applicable supplementary charges. The interpretation and operation of the Warsaw Convention's liability limits may vary in each country. There are no specific stopping places which are agreed to and FedEx reserves the right to route the shipment in any way FedEx deems appropriate. ROAD TRANSPORT NOTICE: Shipments transported solely by road to or from a country which is a party to the Warsaw Convention or the Contract for the International Carriage of Goods by Road (the "CMR") are subject to the terms and conditions of the CMR, notwithstanding any other provision of this Air Waybill contract of carriage set forth in the applicable FedEx Service Guide or its equivalent to determine the contractual limitation. FedEx does not provide cargo liability or all-risk insurance, but you may pay an additional charge for each additional U.S. \$100 (or equivalent local currency for the country of origin) of declared value for carriage. If a higher value for carriage is declared and the additional charge is paid, FedEx's maximum liability will be the lesser of the declared value for carriage or your actual damages. LIABILITIES NOT ASSUMED. IN ANY EVENT, FEDEX WON'T BE LIABLE FOR ANY DAMAGES, WHETHER DIRECT, INDIRECT, INCIDENTAL, SPECIAL OR CONSEQUENTIAL IN EXCESS OF THE DECLARED VALUE FOR CARRIAGE (INCLUDING BUT NOT LIMITED TO LOSS OF INCOME OR PROFITS) OR THE ACTUAL VALUE OF THE SHIPMENT, IF LOWER, WHETHER OR NOT FEDEX HAD ANY KNOWLEDGE THAT SUCH DAMAGES MIGHT BE INCURRED. FedEx won't be liable for your acts or omissions, including but not limited to incorrect declaration of cargo, improper or insufficient packaging, securing, marking or addressing of the shipment, or for the acts or omissions of the recipient or anyone else with an interest in the shipment or violations by any party of the terms of this agreement. FedEx won't be liable for damage, loss, delay, shortage, mis-delivery, non-delivery, misinformation or failure to provide information in connection with shipments of omissions of public authorities (including customs and health officials) with actual or apparent authority. NO WARRANTY. We make no warranties, express or implied. CLAIMS FOR LOSS, DAMAGE OR DELAY. ALL CLAIMS MUST BE MADE IN WRITING AND WITHIN STRICT TIME LIMITS. SEE OUR TARIFF, APPLICABLE FEDEX SERVICE GUIDE, OR STANDARD CONDITIONS OF CARRIAGE FOR DETAILS. The Warsaw Convention provides specific written claims procedures for damage, delay or non-delivery of your shipment. Moreover, the interpretation and operation of the Warsaw Convention's claims provisions may vary in each country. Refer to the Convention to determine the claims period for your shipment. The right to damages against us shall be extinguished unless an action is brought within two years, as set forth in the Convention. FedEx is not obligated to act on any claim until all transportation charges have been paid. The claim amount may not be deducted from the transportation charges. If the recipient accepts the shipment without noting any damage on the delivery record, FedEx will assume the shipment was delivered in good condition. In order for us to consider a claim for damage, the contents, original shipping carton and packing must be made available to us for inspection. MANDATORY LAW. Insofar as any provision contained or referred to in this Air Waybill may be contrary to any applicable international treaties, laws, government regulations, orders or requirements such provisions shall remain in effect as a part of our agreement to the extent that it is not overridden. The invalidity or unenforceability of any provisions shall not affect any other part of this Air Waybill. Unless otherwise indicated, FEDERAL EXPRESS CORPORATION, 2005 Corporate Avenue, Memphis, TN 38132, USA, is the first carrier of this shipment. Email address located at [www.fedex.com](http://www.fedex.com).

From: (778) 327-6671  
Susanna Behrens  
Riverside Resources Inc.  
1111-1110 West Georgia Street  
  
VANCOUVER, BC V6E4M3  
CANADA

Origin ID: YDTA



J13204308200426

Ship Date: 16AUG13  
ActWgt: 0.5 LB  
CAD: 7577017/INCA3430

REF:  
DESC-1: Correspondence/No Customs Value  
DESC-2:  
DESC-3:  
DESC-4:

COUNTRY MFG: CA  
CARRIAGE VALUE: 0.00 CAD  
CUSTOMS VALUE: 0.00 CAD  
T/C: S 366931465 D/T: S 366931465  
SIGN: Susanna Behrens  
EIN/VAT:  
PKG TYPE: ENV

SHIP TO: (602) 417-9200 **BILL SENDER**  
**Arizona State Office**  
**Bureau of Land Management**  
**One North Central Avenue**  
**Suite 800**


**PHOENIX, AZ 85004**  
**US**

**SATURDAY 12:00P**  
**INTL PRIORITY**

TRK# 7964 8328 2384  
0430

**ISR**  
**85004**  
**AZ-US**  
**PHX**

**X0 ZSYA**



51AG109B9/HA9E

These commodities, technology, or software were exported from Canada in accordance with the export administration regulations. Diversion contrary to Canadian law prohibited.

The Warsaw Convention may apply and will govern and in most cases limit the liability of Federal Express for loss or delay of or damage to your shipment. Subject to the conditions of the contract.

**CONSIGNEE COPY - PLEASE PLACE IN POUCH**

**After printing this label:**

1. Use the 'Print' button on this page to print your label to your laser or inkjet printer.
2. Fold the printed page along the horizontal line.
3. Place label in shipping pouch and affix it to your shipment so that the barcode portion of the label can be read and scanned.

**Warning:** Use only the printed original label for shipping. Using a photocopy of this label for shipping purposes is fraudulent and could result in additional billing charges, along with the cancellation of your FedEx account number.

LEGAL TERMS AND CONDITIONS OF FEDEX SHIPPING DEFINITIONS. On this Air Waybill, "we", "our", "us", and "FedEx" refer to Federal Express Corporation, its subsidiaries and branches and their respective employees, agents, and independent contractors. The terms "you" and "your" refer to the shipper, its employees, principals and agents. If your shipment originates outside the United States, your contract of carriage is with the FedEx subsidiary, branch or independent contractor who originally accepts the shipment from you. The term "shipment" means all packages which are tendered to and accepted by us on a single Air Waybill. AIR CARRIAGE items tendered by you utilizing our automated systems, meters, manifests or waybills. The term "package" means any container or envelope that is accepted by us for delivery, including any such of, or damage to your shipment. The Warsaw Convention, as amended, limits FedEx's liability. For example in the U.S. liability is limited to \$9.07 per pound (20\$ per kilogram), unless a higher value for carriage is declared as described below and you pay any applicable supplementary charges. The interpretation and operation of the Warsaw Convention's liability limits may vary in each country. There are no specific stopping places which are agreed to and FedEx reserves the right to route the shipment in any way FedEx deems appropriate. ROAD TRANSPORT NOTICE. Shipments transported solely by road to or from a country which is a party to the Warsaw Convention or the Contract for the International Carriage of Goods by Road (the "CMR") are subject to the terms and conditions of the CMR, notwithstanding any other provision of this Air Waybill to the contrary. For those shipments transported solely by road, if a conflict arises between the provisions of the CMR and this Air Waybill, the terms of the CMR shall prevail. LIMITATION OF LIABILITY. If not governed by the Warsaw Convention, the CMR, or other international treaties, laws, or requirements, FedEx's maximum liability for damage, loss, delay, shortage, mis-delivery, non-delivery, misinformation or failure to provide information in connection with your shipment is limited by this Agreement and as set out in the terms and conditions of the contract of carriage. Please refer to the contract of carriage set forth in the applicable FedEx Service Guide or its equivalent to determine the contractual limitation. FedEx does not provide cargo liability or all-risk insurance, but you may pay an additional charge for each additional U.S. \$100 (or equivalent local currency for the country of origin) of declared value for carriage. If a higher value for carriage is declared and the additional charge is paid, FedEx's maximum liability will be the lesser of the declared value for carriage or your actual damages. LIABILITIES NOT ASSUMED. IN ANY EVENT, FEDEX WON'T BE LIABLE FOR ANY DAMAGES, WHETHER DIRECT, INDIRECT, INCIDENTAL, SPECIAL OR CONSEQUENTIAL IN EXCESS OF THE DECLARED VALUE FOR CARRIAGE (INCLUDING BUT NOT LIMITED TO LOSS OF INCOME OR PROFITS) OR THE ACTUAL VALUE OF THE SHIPMENT, IF LOWER, WHETHER OR NOT FEDEX HAD ANY KNOWLEDGE THAT SUCH DAMAGES MIGHT BE INCURRED. FedEx won't be liable for your acts or omissions, including but not limited to incorrect declaration of cargo, improper or insufficient packaging, securing, marking or addressing of the shipment, or for the acts or omissions of the recipient or anyone else with an interest in the shipment or ALL violations by any party of the terms of this agreement. FedEx won't be liable for damage, loss, delay, shortage, mis-delivery, misinformation or failure to provide information in connection with shipments of cash, currency or other prohibited items or in instances beyond our control, such as acts of God, perils of the air, weather conditions, mechanical delays, acts of public enemies, war, strike, civil commotion, or acts of public authorities (including customs and health officials) with actual or apparent authority. NO WARRANTY. We make no warranties, express or implied. CLAIMS FOR LOSS, DAMAGE OR DELAY. ALL CLAIMS MUST BE MADE IN WRITING AND WITHIN STRICT TIME LIMITS. SEE OUR TARIFF, APPLICABLE FEDEX SERVICE GUIDE, OR STANDARD CONDITIONS OF CARRIAGE FOR DETAILS. The Warsaw Convention provides specific written claims procedures for damage, delay or non-delivery of your shipment. Moreover, the interpretation and operation of the Warsaw Convention's claims provisions may vary in each country. Refer to the Convention to determine the claims period for your shipment. The right to damages against us shall be extinguished unless an action is brought within two years, as set forth in the Convention. FedEx is not obligated to act on any claim until all transportation charges have been paid. The claim amount may not be deducted from the transportation charges. If the recipient accepts the shipment without noting any damage on the delivery record, FedEx will assume the shipment was delivered in good condition. In order for us to consider a claim for damage, the contents, original shipping carton and packing must be made available to us for inspection. MANDATORY LAW. Insofar as any provision contained or referred to in this Air Waybill may be contrary to any applicable international treaties, laws, government regulations, orders or requirements such provisions shall remain in effect as a part of our agreement to the extent that it is not overridden. The invalidity or unenforceability of any provisions shall not affect any other part of this Air Waybill. Unless otherwise indicated, FEDERAL EXPRESS CORPORATION, 2005 Corporate Avenue, Memphis, TN 38132, USA, is the first carrier of this shipment. Email address located at [www.fedex.com](http://www.fedex.com).



**United States Department of the Interior**  
**Bureau of Land Management**  
 LANDS/RECREATION & PLANNING  
 ONE N CENTRAL AVE  
 PHOENIX, AZ 85004 -2203  
 Phone: 602-417-9200

Receipt

No: 2860017

<b>Transaction #:</b> 2945868	
<b>Date of Transaction:</b> 08/20/2013	
CUSTOMER:	
RRI EXPLORATION INC 502 E JOHN ST CARSON CITY,NV 89706-3099 US	

LINE #	QTY	DESCRIPTION	REMARKS	UNIT PRICE	TOTAL
1	1.00	LOCATABLE MINERALS / MINING CLAIMS-NOT NEW-UNADJUD,ONE AUTH NO. ONLY / MINING CLAIM MONEY RECEIVED CASES: AMC369033/\$42560.00	MAINT FEE PYMNT (301) 2014	- n/a -	42560.00
<b>TOTAL:</b>					<b>\$42,560.00</b>

PAYMENT INFORMATION			
1	AMOUNT:	42560.00	POSTMARKED: 08/16/2013
	TYPE:	FOREIGN CHECK	RECEIVED: 08/19/2013
	CHECK NO:	607221729	
	NAME:	RIVERSIDE RESOURCES INC 502 E JOHN ST CARSON CITY NV 89706-3099 US	

REMARKS

This receipt was generated by the automated BLM Collections and Billing System and is a paper representation of a portion of the official electronic record contained therein.

# RIVERSIDE RESOURCES INC.

Amc 369031

369965

368411

381029

375430

371849

1110 - 1111 West Georgia Street, Vancouver, BC, V6E 4M3

Tel: (778) 327-6671 Fax: (778) 327-6675

Amc 392087

391037

396470

407284

Bureau of Land Management  
Arizona State Office  
One North Central Ave., Suite 800  
Phoenix, AZ, 85004-4427

RECEIVED  
BLM AZ STATE OFFICE  
2012 OCT 29 P 12:11  
PHOENIX, ARIZONA

Attention: Bureau of Land Management

**RE: Maintenance Fees Due On Association Placer Claims**

Please note that the enclosed \$420.00USD Draft is for payment of maintenance fees due on association placer claims listed below in the name of RRI Exploration Inc.:

**AMC369033 Purple One**  
**AMC369966 Purple Two**  
**AMC369967 Purple Three**

Once payment is processed please send the receipt to the following address:

RRI Exploration Inc.  
502 East John Street,  
Carson City, NV,  
89706

If you have any questions or concerns, or require anything further, please do not hesitate to contact Lisa Kong at 778-327-6671 ext 319 or via e-mail at [lkong@rivres.com](mailto:lkong@rivres.com)

11/5/12 AT

Riverside Resources Inc.  
1110-1111 West Georgia St.  
Vancouver, B.C. V6E 4M3

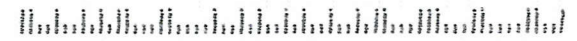
121023 10:01 V6E 3A0 053  
www.canadapost.ca  
www.postescanada.ca



RECEIVED  
BLM AZ STATE OFFICE  
2012 OCT 29 P 12:11  
PHOENIX, ARIZONA

BLM  
One North Central Ave., Suite 800  
Phoenix, AZ 85004

9500484427



United States Department of the Interior

Bureau of Land Management  
 LANDS/RECREATION & PLANNING  
 ONE N CENTRAL AVE  
 PHOENIX, AZ 85004 -2203  
 Phone: 602-417-9200

Receipt

No: 2681699

Transaction #: 2763131	
Date of Transaction: 10/30/2012	
CUSTOMER:	
RIVERSIDE RESOURCES INC 502 E JOHN ST CARSON CITY, NV 89706-3099 US	

LINE #	QTY	DESCRIPTION	REMARKS	UNIT PRICE	TOTAL
1	1.00	LOCATABLE MINERALS / MINING CLAIMS-NOT NEW-UNADJUD, ONE AUTH NO. ONLY / MINING CLAIM MONEY RECEIVED CASES: AMC369033/\$420.00	MAINT 2013/3	- n/a -	420.00
<b>TOTAL:</b>					<b>\$420.00</b>

PAYMENT INFORMATION			
1	AMOUNT:	420.00	POSTMARKED: N/A
	TYPE:	CHECK	RECEIVED: 10/30/2012
	CHECK NO:	605161566	
	NAME:	RIVERSIDE RESOURCES INC 1110-1111 WEST GEORGIA ST VANCOUVER BC CANADA NS V6E 4M3 US	

REMARKS

This receipt was generated by the automated BLM Collections and Billing System and is a paper representation of a portion of the official electronic record contained therein.

**United States Department of the Interior**  
**Bureau of Land Management**  
 LANDS/RECREATION & PLANNING  
 ONE N CENTRAL AVE  
 PHOENIX, AZ 85004 -2203  
 Phone: 602-417-9200

Receipt

No: 2681699

<b>Transaction #:</b> 2763131	
<b>Date of Transaction:</b> 10/30/2012	
CUSTOMER:	
RIVERSIDE RESOURCES INC 502 E JOHN ST CARSON CITY,NV 89706-3099 US	

LINE #	QTY	DESCRIPTION	REMARKS	UNIT PRICE	TOTAL
1	1.00	LOCATABLE MINERALS / MINING CLAIMS- NOT NEW-UNADJUD,ONE AUTH NO. ONLY / MINING CLAIM MONEY RECEIVED <b>CASES: AMC369033/\$420.00</b>	MAINT 2013/3	- n/a -	420.00
<b>TOTAL:</b>					<b>\$420.00</b>

PAYMENT INFORMATION			
1	AMOUNT:	420.00	POSTMARKED: N/A
	TYPE:	CHECK	RECEIVED: 10/30/2012
	CHECK NO:	605161566	
	NAME:	RIVERSIDE RESOURCES INC 1110-1111 WEST GEORGIA ST VANCOUVER BC CANADA NS V6E 4M3 US	

REMARKS

This receipt was generated by the automated BLM Collections and Billing System and is a paper representation of a portion of the official electronic record contained therein.

DARKER  
 REPRINT  
 (PR) 11/13/2012

# RIVERSIDE RESOURCES INC.

1110-1111 West Georgia Street, Vancouver, BC, Canada, V6E 4M3

Tel: (778) 327-6671 Fax: (778) 327-6675

August 13, 2012

Via Fed-Ex

**BUREAU OF LAND MANAGEMENT**

Arizona State Office  
One North Central Avenue  
Suite 800  
Phoenix, AZ, 85004-4427

Ph: 1-602-417-9200

RE: BLM Claim Maintenance Fee Payment

RECEIVED  
BLM AZ STATE OFFICE  
2012 AUG 15 A 9:53  
PHOENIX, ARIZONA

Please find enclosed:

- 1) USD bank draft for \$42,140.00 with respect to 301 claims in the name of RRI Exploration Inc. and associated paperwork.

Once payment is processed please send the receipt to the following address:

RRI EXPLORATION INC.  
502 East John Street,  
Carson City, NV,  
89706

If you have any questions, please do not hesitate to contact the undersigned directly at 778-327-6671 ext 308 or via email at [jdare@rivres.com](mailto:jdare@rivres.com)

Best Regards,

**RIVERSIDE RESOURCES INC.**

Per:



Jeff Dare,  
Corporate Secretary

~~340 acre parcels  
\$140 pd on each~~ → \$140 x 3 = \$420 dne  
pd 10/29/12  
AT

ENTERED INTO COMPUTER

8/27/12 HT

**MAINTENANCE FEE PAYMENT**

Claimant Name: RRI EXPLORATION INC.  
 Address: 502 EAST JOHN STREET  
 City: CARSON CITY State: NV Zip: 89706  
 Telephone: 778-327-6671  
 E-mail address: jdare@rrires.com  
 Signature: [Signature]

Check here if this is a change of address.

RECEIVED  
 BLM AZ STATE OFFICE  
 2012 AUG 15 A 9:53  
 PHOENIX, ARIZONA  
 BLM  
 Date  
 Stamp

LINE NO.	AMC NUMBER	CLAIM/SITE NAME	COUNTY RECORDER DATA (If available)	TWP	RNG	SEC
1						
2						
3						
4						
5			301 CLAIMS @ \$140 EACH			
6			= \$42,140.00			
7						
8						
9						
10						

PLEASE SEE ATTACHED

List additional claims on Form MCF114.

**Bureau of Land Management**  
**Arizona State Office**  
 www.blm.gov/az/

No. of Claims: 301 x \$140 = \$42,140.00  
 Check No: 605157921 Init. [Signature]  
 Receipt No.: 22631822  
**For BLM Use Only**

Form: MCF112  
 Revised July 2009

#	Claim Name	Serial Number	Sec	TWP	Range	Location Date
1.	PURPLE ONE*	40 AMC 369033 (PLACER) ✓	4/33	3N/4N	20W	11/19/2005
2.	PURPLE TWO*	40 AMC 369966 (PLACER) ✓	4/33	3N/4N	20W	01/29/2006
3.	PURPLE THREE*	40 AMC 369967 (PLACER) ✓	33/34 3/4	4N 3N	20W 20W	01/29/2006
4.	SABAKA #1*	20 AMC 368411 (PLACER) ✓	32/33	4N	20W	11/11/2005
5.	M-91	AMC 381079	34	4N	20W	12/19/2006
6.	M-92	AMC 381080	32	4N	20W	12/19/2006
7.	M-93	AMC 381081	32	4N	20W	12/19/2006
8.	M-94	AMC 381082	32	4N	20W	12/19/2006
9.	M-95	AMC 381083	32	4N	20W	12/19/2006
10.	M-96	AMC 381084	32/31	4N	20W	12/19/2006
11.	M-97	AMC 381085	31	4N	20W	12/19/2006
12.	M-98	AMC 381086	31	4N	20W	12/19/2006
13.	M-99	AMC 381087	31	4N	20W	12/19/2006
14.	M-100	AMC 381088 ✓	31	4N	20W	12/19/2006
15.	P #1	AMC 375430	33/4	4N/3N	20W	09/01/2006
16.	P #2	AMC 375431	33/4	4N/3N	20W	09/01/2006
17.	P #3	AMC 375432	33/4	4N/3N	20W	09/01/2006
18.	P #4	AMC 375433	33/4	4N/3N	20W	09/01/2006
19.	P #5	AMC 375434	33/4	4N/3N	20W	09/01/2006
20.	P #6	AMC 375435	33/4	4N/3N	20W	09/01/2006
21.	P #7	AMC 375436	33/34 3/4	4N 3N	20W 20W	09/01/2006
22.	P #8	AMC 375437 ✓	34/3	4N/3N	20W	09/01/2006
23.	M-1	AMC 371849	4	3N	20W	02/18/2006
24.	M-2	AMC 371850	4	3N	20W	02/18/2006
25.	M-3	AMC 371851	4	3N	20W	02/18/2006
26.	M-4	AMC 371852	4	3N	20W	02/18/2006
27.	M-5	AMC 371853	4	3N	20W	02/18/2006
28.	M-6	AMC 371854	4	3N	20W	02/18/2006
29.	M-7	AMC 371855	3/4	3N	20W	02/18/2006
30.	M-8	AMC 371856	3	3N	20W	02/18/2006
31.	M-9	AMC 371857	3	3N	20W	02/18/2006
32.	M-10	AMC 371858	3/4	3N	20W	02/18/2006
33.	M-11	AMC 371859	4	3N	20W	02/18/2006
34.	M-12	AMC 371860	4	3N	20W	02/18/2006
35.	M-13	AMC 371861	4	3N	20W	02/18/2006
36.	M-14	AMC 371862	4	3N	20W	02/18/2006
37.	M-15	AMC 371863	4	3N	20W	02/18/2006
38.	M-16	AMC 371864	4	3N	20W	02/18/2006

PHOENIX, ARIZONA

2012 AUG 15 A 9:53

PHOENIX, ARIZONA



#	Claim Name	Serial Number	Sec	TWP	Range	Location Date
39.	M-17	AMC 371865	34	4N	20W	02/18/2006
40.	M-18	AMC 371866	33/34	4N	20W	02/18/2006
41.	M-19	AMC 371867	33	4N	20W	02/18/2006
42.	M-20	AMC 371868	33	4N	20W	02/18/2006
43.	M-21	AMC 371869	33	4N	20W	02/18/2006
44.	M-22	AMC 371870	33	4N	20W	02/18/2006
45.	M-23	AMC 371871	33	4N	20W	02/18/2006
46.	M-24	AMC 371872	33	4N	20W	02/18/2006
47.	M-25	AMC 371873	33	4N	20W	02/18/2006
48.	M-26	AMC 371874	33	4N	20W	02/18/2006
49.	M-27	AMC 371875	33/4	4N/3N	20W	02/18/2006
50.	M-28	AMC 371876	33/4	4N/3N	20W	02/18/2006
51.	M-29	AMC 371877	4	3N	20W	02/18/2006
52.	M-30	AMC 371878	4	3N	20W	02/18/2006
53.	M-31	AMC 381029	34	4N	20W	12/19/2006
54.	M-32	AMC 381030	33/34	4N	20W	12/19/2006
55.	M-33	AMC 381031	33	4N	20W	12/19/2006
56.	M-34	AMC 381032	33	4N	20W	12/19/2006
57.	M-35	AMC 381033	33	4N	20W	12/19/2006
58.	M-36	AMC 381034	33	4N	20W	12/19/2006
59.	M-37	AMC 381035	33	4N	20W	12/19/2006
60.	M-38	AMC 381036	33	4N	20W	12/19/2006
61.	M-39	AMC 381037	33	4N	20W	12/19/2006
62.	M-40	AMC 381038	33	4N	20W	12/19/2006
63.	M-41	AMC 381039	32/33	4N	20W	12/19/2006
64.	M-42	AMC 381040	32	4N	20W	12/19/2006
65.	M-43	AMC 381041	32	4N	20W	12/19/2006
66.	M-44	AMC 381042	32	4N	20W	12/19/2006
67.	M-45	AMC 381043	32	4N	20W	12/19/2006
68.	M-46	AMC 381044	32	4N	20W	12/19/2006
69.	M-47	AMC 381045	32	4N	20W	12/19/2006
70.	M-48	AMC 381046	32	4N	20W	12/19/2006
71.	M-49	AMC 381047	32	4N	20W	12/19/2006
72.	M-50	AMC 381048	32	4N	20W	12/19/2006
73.	M-51	AMC 381049	32	4N	20W	12/19/2006
74.	M-52	AMC 381050	32	4N	20W	12/19/2006
75.	M-53	AMC 381051	32	4N	20W	12/19/2006
76.	M-54	AMC 381052	32	4N	20W	12/19/2006
77.	M-55	AMC 381053	32	4N	20W	12/19/2006
78.	M-56	AMC 381054	32/33	4N	20W	12/19/2006
79.	M-57	AMC 381055	32/33 4/5	4N 3N	20W 20W	12/19/2006

PHOENIX, ARIZONA

2012 AUG 15 A 9:53

#	Claim Name	Serial Number	Sec	TWP	Range	Location Date
80.	M-58	AMC 381056	32/5	4N/3N	20W	12/19/2006
81.	M-59	AMC 381057	32/5	4N/3N	20W	12/19/2006
82.	M-60	AMC 381058	32/5	4N/3N	20W	12/19/2006
83.	M-61	AMC 381059	32/5	4N/3N	20W	12/19/2006
84.	M-62	AMC 381060	32/5	4N/3N	20W	12/19/2006
85.	M-63	AMC 381061	32/5	4N/3N	20W	12/19/2006
86.	M-64	AMC 381062	32/5	4N/3N	20W	12/19/2006
87.	M-86 A	AMC 392087	32	4N	20W	05/10/2008
88.	M-75	AMC 381063	32	4N	20W	12/19/2006
89.	M-76	AMC 381064	31/32	4N	20W	12/19/2006
90.	M-77	AMC 381065	31	4N	20W	12/19/2006
91.	M-78	AMC 381066	31	4N	20W	12/19/2006
92.	M-79	AMC 381067	31	4N	20W	12/19/2006
93.	M-80	AMC 381068	31	4N	20W	12/19/2006
94.	M-81	AMC 381069	31	4N	20W	12/19/2006
95.	M-82	AMC 381070	31	4N	20W	12/19/2006
96.	M-83	AMC 381071	31	4N	20W	12/19/2006
97.	M-84	AMC 381072	31	4N	20W	12/19/2006
98.	M-85	AMC 381073	31/32	4N	20W	12/19/2006
99.	M-86	AMC 381074	33/34	4N	20W	12/19/2006
100.	M-87	AMC 381075	33	4N	20W	12/19/2006
101.	M-88	AMC 381076	33	4N	20W	12/19/2006
102.	M-89	AMC 381077	33	4N	20W	12/19/2006
103.	M-90	AMC 381078	33	4N	20W	12/19/2006
104.	AGN#1	AMC 392088	30/31	4N	20W	3/7/2008
105.	AGN#2	AMC 392089	30/31	4N	20W	3/7/2008
106.	AGN#3	AMC 392090	30/31	4N	20W	3/7/2008
107.	AGN#4	AMC 392091	30/31	4N	20W	3/7/2008
108.	AGN#5	AMC 392092	29/30 31 32	4N 4N 4N	20W 20W 20W	3/7/2008
109.	AGN#6	AMC 392093	29/32	4N	20W	3/7/2008
110.	AGN#7	AMC 392094	29/32	4N	20W	3/7/2008
111.	AGN#8	AMC 392095	29/32	4N	20W	3/7/2008
112.	AGN#9	AMC 392096	32	4N	20W	3/7/2008
113.	AGN#10	AMC 392097	32	4N	20W	3/7/2008
114.	AGN#11	AMC 392098	29/32	4N	20W	3/7/2008
115.	AGN#12	AMC 392099	29/32	4N	20W	3/7/2008
116.	AGN#13	AMC 392100	32	4N	20W	3/7/2008
117.	AGN#14	AMC 392101	32	4N	20W	3/7/2008
118.	AGN#15	AMC 392102	29/32	4N	20W	3/7/2008
119.	AGN#16	AMC 392103	29/32	4N	20W	3/7/2008

PIONEER, ARIZONA  
 2012 AUG 15 A 9:53

#	Claim Name	Serial Number	Sec	TWP	Range	Location Date
120.	AGN#17	AMC 392104	32	4N	20W	3/7/2008
121.	AGN#18	AMC 392105	32	4N	20W	3/7/2008
122.	AGN#19	AMC 392106	29/32	4N	20W	3/7/2008
123.	AGN#20	AMC 392107	29/30 31 32	4N 4N 4N	20W 20W 20W	3/7/2008
124.	AGN#21	AMC 392108	32/33	4N	20W	3/7/2008
125.	AGN#22	AMC 392109	33	4N	20W	3/7/2008
126.	AGN#23	AMC 392110	28/33	4N	20W	3/7/2008
127.	AGN#24	AMC 392111	28/33	4N	20W	3/7/2008
128.	AGN#25	AMC 392112	33	4N	20W	3/7/2008
129.	AGN#26	AMC 392113	28	4N	20W	3/7/2008
130.	AGN#27	AMC 392114	28	4N	20W	3/7/2008
131.	AGN#28	AMC 392115	28/29	4N	20W	3/7/2008
132.	AGN#29	AMC 392116	28	4N	20W	3/7/2008
133.	AGN#30	AMC 392117	30	4N	20W	3/7/2008
134.	AGN#31	AMC 392118	29	4N	20W	3/7/2008
135.	AGN#32	AMC 392119	29	4N	20W	3/7/2008
136.	AGN#33	AMC 392120	29	4N	20W	3/7/2008
137.	AGN#34	AMC 392121	29	4N	20W	3/7/2008
138.	AGN#35	AMC 392122	29	4N	20W	3/7/2008
139.	AGN#36	AMC 392123	29	4N	20W	3/7/2008
140.	AGN#37	AMC 392124	29/30	4N	20W	3/7/2008
141.	AGN#38	AMC 392125	30	4N	20W	3/7/2008
142.	AGN#39	AMC 392126	30	4N	20W	3/7/2008
143.	AGN#40	AMC 392127	30	4N	20W	3/7/2008
144.	AGN#41	AMC 392128	30	4N	20W	3/7/2008
145.	M-101	AMC 391037	34	4N	20W	2/1/2008
146.	M-102	AMC 391038	34	4N	20W	2/1/2008
147.	M-103	AMC 391039	34/3	4N/3N	20W	2/1/2008
148.	M-104	AMC 391040	3	3N	20W	2/1/2008
149.	M-105	AMC 391041	3	3N	20W	2/1/2008
150.	M-106	AMC 391042	3	3N	20W	2/1/2008
151.	M-107	AMC 391043	3	3N	20W	2/1/2008
152.	M-108	AMC 391044	3	3N	20W	2/1/2008
153.	M-109	AMC 391045	3	3N	20W	2/1/2008
154.	M-110	AMC 391046	3	3N	20W	2/1/2008
155.	SP1	AMC 396470	5/6 & 31/32	3N/4N	20W	04/20/2009
156.	SP2	AMC 396471	5/6 & 32	3N/4N	20W	04/20/2009
157.	SP3	AMC 396472	5	3N	20W	04/20/2009
158.	SP4	AMC 396473	5	3N	20W	04/20/2009
159.	SP5	AMC 396474	5	3N	20W	04/20/2009

PHOENIX, ARIZONA

2012 AUG 15 A 9:54

#	Claim Name	Serial Number	Sec	TWP	Range	Location Date
160.	SP6	AMC 396475	5	3N	20W	04/20/2009
161.	SP7	AMC 396476	4/5	3N	20W	04/20/2009
162.	SP8	AMC 396477	5	3N	20W	04/20/2009
163.	SP9	AMC 396478	5	3N	20W	04/20/2009
164.	SP10	AMC 396479	4/5	3N	20W	04/20/2009
165.	SP11	AMC 396480	4	3N	20W	04/20/2009
166.	SP12	AMC 396481	4	3N	20W	04/20/2009
167.	SP13	AMC 396482	4/8/9	3N	20W	04/20/2009
168.	SP14	AMC 396483	4/9	3N	20W	04/20/2009
169.	SP15	AMC 396484	4/9	3N	20W	04/20/2009
170.	SP16	AMC 396485	4/9	3N	20W	04/20/2009
171.	SP17	AMC 396486	4/9	3N	20W	04/20/2009
172.	SP18	AMC 396487	4/9	3N	20W	04/20/2009
173.	SP19	AMC 396488	4/9	3N	20W	04/20/2009
174.	SP20	AMC 396489	4/9	3N	20W	04/20/2009
175.	SP21	AMC 396490	3/4/9/10	3N	20W	04/20/2009
176.	SP22	AMC 396491	3/10	3N	20W	04/20/2009
177.	SP23	AMC 396492	3/10	3N	20W	04/20/2009
178.	SP24	AMC 396493	3/10	3N	20W	04/20/2009
179.	SP25	AMC 396494	3/10	3N	20W	04/20/2009
180.	SP26	AMC 396495	3/10	3N	20W	04/20/2009
181.	SP27	AMC 396496	3/10	3N	20W	04/20/2009
182.	SP28	AMC 396497	3/10	3N	20W	04/20/2009
183.	SP29	AMC 396498	3/10	3N	20W	04/20/2009
184.	SP30	AMC 396499	3	3N	20W	04/20/2009
185.	SP31	AMC 396500	3	3N	20W	04/20/2009
186.	SP32	AMC 396501	3	3N	20W	04/20/2009
187.	SP33	AMC 396502	3	3N	20W	04/20/2009
188.	SP34	AMC 396503	3	3N	20W	04/20/2009
189.	SP35	AMC 396504	2/3	3N	20W	04/20/2009
190.	SP36	AMC 396505	2/3	3N	20W	04/20/2009
191.	RR #1	407284	34	4 North	20 West	04-14-2011
192.	RR #2	407285	34	4 North	20 West	04-14-2011
193.	RR #3	407286	34	4 North	20 West	04-14-2011
194.	RR #4	407287	34	4 North	20 West	04-14-2011
195.	RR #5	407288	34	4 North	20 West	04-14-2011
196.	RR #6	407289	34	4 North	20 West	04-14-2011
197.	RR #7	407290	34	4 North	20 West	04-14-2011
198.	RR #8	407291	35	4 North	20 West	04-14-2011
199.	RR #9	407292	35	4 North	20 West	04-14-2011
200.	RR #10	407293	35	4 North	20 West	04-14-2011
201.	RR #11	407294	34	4 North	20 West	04-14-2011

PHOENIX ARIZONA  
 2012 AUG 15 A 9:51

#	Claim Name	Serial Number	Sec	TWP	Range	Location Date
202.	RR #12	407295	34	4 North	20 West	04-14-2011
203.	RR #13	407296	34	4 North	20 West	04-14-2011
204.	RR #14	407297	34	4 North	20 West	04-14-2011
205.	RR #15	407298	34	4 North	20 West	04-14-2011
206.	RR #16	407299	35	4 North	20 West	04-14-2011
207.	RR #17	407300	35	4 North	20 West	04-14-2011
208.	RR #18	407301	35	4 North	20 West	04-14-2011
209.	RR #19	407302	35	4 North	20 West	04-14-2011
210.	RR #20	407303	35	4 North	20 West	04-14-2011
211.	RR #21	407304	35	4 North	20 West	04-14-2011
212.	RR #22	407305	35	4 North	20 West	04-14-2011
213.	RR #23	407306	34	4 North	20 West	04-14-2011
214.	RR #24	407307	34	4 North	20 West	04-14-2011
215.	RR #25	407308	34	4 North	20 West	04-14-2011
216.	RR #26	407309	34	4 North	20 West	04-14-2011
217.	RR #27	407310	3	3 North	20 West	04-13-2011
218.	RR #28	407311	3	3 North	20 West	04-13-2011
219.	RR #29	407312	2	3 North	20 West	04-13-2011
220.	RR #30	407313	2	3 North	20 West	04-13-2011
221.	RR #31	407314	2	3 North	20 West	04-13-2011
222.	RR #32	407315	2	3 North	20 West	04-13-2011
223.	RR #33	407316	2	3 North	20 West	04-13-2011
224.	RR #34	407317	2	3 North	20 West	04-13-2011
225.	RR #35	407318	2	3 North	20 West	04-13-2011
226.	RR #36	407319	2	3 North	20 West	04-13-2011
227.	RR #37	407320	1	3 North	20 West	04-13-2011
228.	RR #38	407321	2	3 North	20 West	04-11-2011
229.	RR #39	407322	2	3 North	20 West	04-11-2011
230.	RR #40	407323	2	3 North	20 West	04-11-2011
231.	RR #41	407324	2	3 North	20 West	04-11-2011
232.	RR #42	407325	2	3 North	20 West	04-11-2011
233.	RR #43	407326	2	3 North	20 West	04-11-2011
234.	RR #44	407327	2	3 North	20 West	04-11-2011
235.	RR #45	407328	2	3 North	20 West	04-11-2011
236.	RR #46	407329	2	3 North	20 West	04-11-2011
237.	RR #47	407330	1	3 North	20 West	04-11-2011
238.	RR #48	407331	1	3 North	20 West	04-11-2011
239.	RR #49	407332	1	3 North	20 West	04-11-2011
240.	RR #50	407333	1	3 North	20 West	04-11-2011
241.	RR #51	407334	1	3 North	20 West	04-11-2011
242.	RR #52	407335	1	3 North	20 West	04-11-2011
243.	RR #53	407336	1	3 North	20 West	04-11-2011

2012 AUG 15 A 9:54  
 COUNTY OF ARIZONA  
 DEPT. OF REVENUE  
 TOLSON

#	Claim Name	Serial Number	Sec	TWP	Range	Location Date
244.	RR #54	407337	2	3 North	20 West	04-11-2011
245.	RR #55	407338	2	3 North	20 West	04-11-2011
246.	RR #56	407339	2	3 North	20 West	04-11-2011
247.	RR #57	407340	2	3 North	20 West	04-11-2011
248.	RR #58	407341	2	3 North	20 West	04-11-2011
249.	RR #59	407342	2	3 North	20 West	04-11-2011
250.	RR #60	407343	2	3 North	20 West	04-11-2011
251.	RR #61	407344	2	3 North	20 West	04-11-2011
252.	RR #62	407345	2	3 North	20 West	04-11-2011
253.	RR #63	407346	3	3 North	20 West	04-11-2011
254.	RR #64	407347	1	3 North	20 West	04-11-2011
255.	RR #65	407348	1	3 North	20 West	04-11-2011
256.	RR #66	407349	1	3 North	20 West	04-11-2011
257.	RR #67	407350	1	3 North	20 West	04-11-2011
258.	RR #68	407351	1	3 North	20 West	04-11-2011
259.	RR #69	407352	1	3 North	20 West	04-11-2011
260.	RR #70	407353	10	3 North	20 West	04-06-2011
261.	RR #71	407354	11	3 North	20 West	04-06-2011
262.	RR #72	407355	11	3 North	20 West	04-06-2011
263.	RR #73	407356	11	3 North	20 West	04-06-2011
264.	RR #74	407357	11	3 North	20 West	04-06-2011
265.	RR #75	407358	11	3 North	20 West	04-07-2011
266.	RR #76	407359	11	3 North	20 West	04-07-2011
267.	RR #77	407360	11	3 North	20 West	04-07-2011
268.	RR #78	407361	11	3 North	20 West	04-07-2011
269.	RR #79	407362	11	3 North	20 West	04-07-2011
270.	RR #80	407363	12	3 North	20 West	04-07-2011
271.	RR #81	407364	12	3 North	20 West	04-07-2011
272.	RR #82	407365	12	3 North	20 West	04-07-2011
273.	RR #83	407366	12	3 North	20 West	04-07-2011
274.	RR #84	407367	12	3 North	20 West	04-07-2011
275.	RR #85	407368	12	3 North	20 West	04-07-2011
276.	RR #86	407369	10	3 North	20 West	04-06-2011
277.	RR #87	407370	11	3 North	20 West	04-06-2011
278.	RR #88	407371	11	3 North	20 West	04-06-2011
279.	RR #89	407372	11	3 North	20 West	04-06-2011
280.	RR #90	407373	11	3 North	20 West	04-06-2011
281.	RR #91	407374	11	3 North	20 West	04-07-2011
282.	RR #92	407375	11	3 North	20 West	04-07-2011
283.	RR #93	407376	11	3 North	20 West	04-07-2011
284.	RR #94	407377	11	3 North	20 West	04-07-2011
285.	RR #95	407378	11	3 North	20 West	04-07-2011

PICTON, ARIZONA  
 RECEIVED  
 04-06-2011  
 04-07-2011

#	Claim Name	Serial Number	Sec	TWP	Range	Location Date
286.	RR #96	407379	12	3 North	20 West	04-07-2011
287.	RR #97	407380	12	3 North	20 West	04-07-2011
288.	RR #98	407381	12	3 North	20 West	04-07-2011
289.	RR #99	407382	12	3 North	20 West	04-07-2011
290.	RR #100	407383	12	3 North	20 West	04-07-2011
291.	RR #101	407384	12	3 North	20 West	04-07-2011
292.	RR #102	407385	31	4 North	20 West	04-09-2011
293.	RR #103	407386	31	4 North	20 West	04-09-2011
294.	RR #104	407387	31	4 North	20 West	04-09-2011
295.	RR #105	407388	31	4 North	20 West	04-09-2011
296.	RR #108	407389	6	3 North	20 West	04-11-2011
297.	RR # 109	407390	6	3 North	20 West	04-09-2011
298.	RR # 110	407391	5	3 North	20 West	04-09-2011
299.	RR #111	407392	5	3 North	20 West	04-09-2011
300.	RR #112	407393	5	3 North	20 West	04-09-2011
301.	RR #113	407394	5	3 North	20 West	04-09-2011

RECEIVED  
 BLM AZ STATE OFFICE  
 2012 AUG 15 A 9:54  
 PHOENIX, ARIZONA



RT 275  
 B  
 08 15  
 8431

**FedEx**  
 TRK# 8759 9770 8431  
 0412  
**XH ZSYA**  
**INTL PRIORITY**  
**85004**  
 AZ-US  
**PHX**  
 Emp# 779974 14AUG12 YDTA 515C1/A270/AAAA

press® Shipping Label  
 ur de l'étiquette d'  
 Express® ici.

International Shipment Documentation

**FedEx Express International Air Waybill**

**1 From**  
 Date 08/14/12 Sender's FedEx Account Number 3667-3146-5  
 Sender's Name Jeff Dare Phone 7783276671  
 Company RIVERSIDE RESOURCES INC.  
 Address SUITE 1110  
 Address 1111 WEST GEORGIA ST  
 City VANCOUVER Province BC CANADA Postal Code V6E4M3

**2 Your Internal Reference**

**3 To**  
 Recipient's Name Arizona State Office Phone 602-417-9200  
 Company Bureau of Land Management  
 Address One North Central Avenue, Suite 800  
 Address \_\_\_\_\_  
 City Phoenix State AZ  
 Country USA ZIP Postal Code 85004  
 Recipient's Tax ID Number Required for Customs Purposes  
 e.g. GST/RFCVAT/INTRA/MSRN, or as locally required.

**4 Shipment Information**

FedEx Tracking Number: 8759 9770 8431 Form ID No: 0412 **Origin Copy**


**5 Express Package Service**  
 FedEx International Priority  FedEx International First  
 FedEx International Economy

**6 Packaging**  
 FedEx Envelope  FedEx Pak  FedEx Box  FedEx Tube  
 Other  FedEx 10kg Box\*  FedEx 25kg Box\*

**7 Special Handling**  
 HOLD at FedEx Location  SATURDAY Delivery

**8 Payment**  
 Bill transportation charges to:  
 Enter FedEx Acct. No. or Credit Card No. below:  
 Sender Acct. No. in Control (will be billed)  Recipient  Third Party  Credit Card  Cash Cheque  
 Bill Customs charges to:  
 Enter FedEx Acct. No. below:  
 Sender Acct. No. in Control (will be billed)  Recipient  Third Party  Cash Cheque

**9 Required Signature**  
 Sender's Signature *[Signature]*



RECEIVED  
 BLN 12/15/12 10:57 AM  
 PHOENIX, ARIZONA





**United States Department of the Interior**  
**Bureau of Land Management**  
 LANDS/RECREATION & PLANNING  
 ONE N CENTRAL AVE  
 PHOENIX, AZ 85004 -2203  
 Phone: 602-417-9200

Receipt

No: 2631822

Transaction #: 2712341		<b>ENTERED INTO COMPUTER</b>
Date of Transaction: 08/16/2012		
CUSTOMER:		
RRI EXPLORATION INC 502 E JOHN ST CARSON CITY, NV 89706-3099 US		

LINE #	QTY	DESCRIPTION	REMARKS	UNIT PRICE	TOTAL
1	1.00	LOCATABLE MINERALS / MINING CLAIMS-NOT NEW-UNADJUD, ONE AUTH NO. ONLY / MINING CLAIM MONEY RECEIVED CASES: AMC369033/\$42140.00	MAINT FEE PYMNT (301) 2013	- n/a -	42140.00
<b>TOTAL:</b>					<b>\$42,140.00</b>

PAYMENT INFORMATION			
1	AMOUNT:	42140.00	POSTMARKED: N/A
	TYPE:	CHECK	RECEIVED: 08/16/2012
	CHECK NO:	605157921	
	NAME:	RIVERSIDE RESOURCES INC 1110-111 W GEORGIA ST VANCOUVER BC CANADA NS V6E 4M3	

REMARKS

This receipt was generated by the automated BLM Collections and Billing System and is a paper representation of a portion of the official electronic record contained therein. *Lead Amc #15 (PB) NOV 13 2012*

- Amc 368411
- 381029
- 375430
- 371849
- 392087
- 391037
- 396470
- 407284
- 369031
- 369965

# RIVERSIDE RESOURCES INC.

1110-1111 West Georgia Street, Vancouver, BC, Canada, V6E 4M3

Tel: (778) 327-6671 Fax: (778) 327-6675

August 8, 2011

Via Fed-Ex

## BUREAU OF LAND MANAGEMENT

Arizona State Office  
One North Central Avenue  
Suite 800  
Phoenix, AZ, 85004-4427

Ph: 1-602-417-9200

RE: BLM Claim Maintenance Fee Payment

Please find enclosed:

- 1) USD bank draft for \$21,560 with respect to 154 claims in the name of Arizona Gold Holdings and associated paperwork.
- 2) USD bank draft for \$20,580 with respect to 147 claims in the name of RRI Exploration Inc. and associated paperwork.

Once payment is processed please send the receipt to the following address:


RRI EXPLORATION INC.  
502 East John Street,  
Carson City, NV,  
89706

If you have any questions, please do not hesitate to contact the undersigned directly at 778-327-6671 ext 308 or via email at [jdare@rivres.com](mailto:jdare@rivres.com)

Best Regards,

**RIVERSIDE RESOURCES INC.**

Per:



Jeff Dare,  
Corporate Secretary

*cm*  
AUG 24 2011

Amc 407284

Amc 396470

Amc 368411

Amc 369031

Amc 369965

Amc 381029

Amc 375430

Amc 371849

Amc 392087

Amc 391037

RECEIVED  
BLM AZ STATE OFFICE  
2011 AUG 16 A 8:01  
PHOENIX, ARIZONA

**MAINTENANCE FEE PAYMENT**

Claimant Name: RLI EXPLORATION INC.  
 Address: 502 EAST SOMA STREET  
 City: CANSON CITY State: NV Zip: 89706  
 Telephone: 779-327-6671  
 E-mail address: jordan@rivres.com  
 Signature: [Signature]

Check here if this is a change of address.

RECEIVED  
 BLM AZ STATE OFFICE  
 2011 AUG 16 A 8:01  
 PHOENIX, ARIZONA  
 BLM  
 Date  
 Stamp

LINE NO.	AMC NUMBER	CLAIM/SITE NAME	COUNTY RECORDER DATA (If available)	TWP	RNG	SEC
1						
2		PLEASE SEE ATTACHED				
3						
4						
5				147 CLAIMS @ 140 EACH		
6			= \$20,580			
7						
8						
9						
10						

List additional claims on Form MCF114.

**Bureau of Land Management**  
**Arizona State Office**  
 www.blm.gov/az/

No. of Claims: 147 x \$140 = 20580  
 Check No: \_\_\_\_\_ Init. [Signature]  
 Receipt No.: 2402069  
 For BLM Use Only

Form: MCF112  
 Revised July 2009

	<b>Claim Name</b>	<b>BLM AMC#</b>	<b>Location Date</b>	<b>La Paz County Fee #</b>	<b>Section</b>	<b>Township</b>	<b>Range</b>
1	RR #1	407284	04-14-2011	2011-01851	34	4 North	20 West
2	RR #2	407285	04-14-2011	2011-01852	34	4 North	20 West
3	RR #3	407286	04-14-2011	2011-01853	34	4 North	20 West
4	RR #4	407287	04-14-2011	2011-01854	34	4 North	20 West
5	RR #5	407288	04-14-2011	2011-01855	34	4 North	20 West
6	RR #6	407289	04-14-2011	2011-01856	34	4 North	20 West
7	RR #7	407290	04-14-2011	2011-01857	34	4 North	20 West
8	RR #8	407291	04-14-2011	2011-01858	35	4 North	20 West
9	RR #9	407292	04-14-2011	2011-01859	35	4 North	20 West
10	RR #10	407293	04-14-2011	2011-01860	35	4 North	20 West
11	RR #11	407294	04-14-2011	2011-01861	34	4 North	20 West
12	RR #12	407295	04-14-2011	2011-01862	34	4 North	20 West
13	RR #13	407296	04-14-2011	2011-01863	34	4 North	20 West
14	RR #14	407297	04-14-2011	2011-01864	34	4 North	20 West
15	RR #15	407298	04-14-2011	2011-01865	34	4 North	20 West
16	RR #16	407299	04-14-2011	2011-01866	35	4 North	20 West
17	RR #17	407300	04-14-2011	2011-01867	35	4 North	20 West
18	RR #18	407301	04-14-2011	2011-01868	35	4 North	20 West
19	RR #19	407302	04-14-2011	2011-01869	35	4 North	20 West
20	RR #20	407303	04-14-2011	2011-01870	35	4 North	20 West
21	RR #21	407304	04-14-2011	2011-01871	35	4 North	20 West
22	RR #22	407305	04-14-2011	2011-01872	35	4 North	20 West
23	RR #23	407306	04-14-2011	2011-01873	34	4 North	20 West
24	RR #24	407307	04-14-2011	2011-01874	34	4 North	20 West
25	RR #25	407308	04-14-2011	2011-01875	34	4 North	20 West
26	RR #26	407309	04-14-2011	2011-01876	34	4 North	20 West
27	RR #27	407310	04-13-2011	2011-01877	3	3 North	20 West
28	RR #28	407311	04-13-2011	2011-01878	3	3 North	20 West
29	RR #29	407312	04-13-2011	2011-01879	2	3 North	20 West
30	RR #30	407313	04-13-2011	2011-01880	2	3 North	20 West
31	RR #31	407314	04-13-2011	2011-01881	2	3 North	20 West
32	RR #32	407315	04-13-2011	2011-01882	2	3 North	20 West
33	RR #33	407316	04-13-2011	2011-01883	2	3 North	20 West
34	RR #34	407317	04-13-2011	2011-01884	2	3 North	20 West
35	RR #35	407318	04-13-2011	2011-01885	2	3 North	20 West
36	RR #36	407319	04-13-2011	2011-01886	2	3 North	20 West
37	RR #37	407320	04-13-2011	2011-01887	1	3 North	20 West
38	RR #38	407321	04-11-2011	2011-01888	2	3 North	20 West
39	RR #39	407322	04-11-2011	2011-01889	2	3 North	20 West
40	RR #40	407323	04-11-2011	2011-01890	2	3 North	20 West
41	RR #41	407324	04-11-2011	2011-01891	2	3 North	20 West
42	RR #42	407325	04-11-2011	2011-01892	2	3 North	20 West
43	RR #43	407326	04-11-2011	2011-01893	2	3 North	20 West

	<b>Claim Name</b>	<b>BLM AMC#</b>	<b>Location Date</b>	<b>La Paz County Fee #</b>	<b>Section</b>	<b>Township</b>	<b>Range</b>
44	RR #44	407327	04-11-2011	2011-01894	2	3 North	20 West
45	RR #45	407328	04-11-2011	2011-01895	2	3 North	20 West
46	RR #46	407329	04-11-2011	2011-01896	2	3 North	20 West
47	RR #47	407330	04-11-2011	2011-01897	1	3 North	20 West
48	RR #48	407331	04-11-2011	2011-01898	1	3 North	20 West
49	RR #49	407332	04-11-2011	2011-01899	1	3 North	20 West
50	RR #50	407333	04-11-2011	2011-01900	1	3 North	20 West
51	RR #51	407334	04-11-2011	2011-01901	1	3 North	20 West
52	RR #52	407335	04-11-2011	2011-01902	1	3 North	20 West
53	RR #53	407336	04-11-2011	2011-01903	1	3 North	20 West
54	RR #54	407337	04-11-2011	2011-01904	2	3 North	20 West
55	RR #55	407338	04-11-2011	2011-01905	2	3 North	20 West
56	RR #56	407339	04-11-2011	2011-01906	2	3 North	20 West
57	RR #57	407340	04-11-2011	2011-01907	2	3 North	20 West
58	RR #58	407341	04-11-2011	2011-01908	2	3 North	20 West
59	RR #59	407342	04-11-2011	2011-01909	2	3 North	20 West
60	RR #60	407343	04-11-2011	2011-01910	2	3 North	20 West
61	RR #61	407344	04-11-2011	2011-01911	2	3 North	20 West
62	RR #62	407345	04-11-2011	2011-01912	2	3 North	20 West
63	RR #63	407346	04-11-2011	2011-01913	3	3 North	20 West
64	RR #64	407347	04-11-2011	2011-01914	1	3 North	20 West
65	RR #65	407348	04-11-2011	2011-01915	1	3 North	20 West
66	RR #66	407349	04-11-2011	2011-01916	1	3 North	20 West
67	RR #67	407350	04-11-2011	2011-01917	1	3 North	20 West
68	RR #68	407351	04-11-2011	2011-01918	1	3 North	20 West
69	RR #69	407352	04-11-2011	2011-01919	1	3 North	20 West
70	RR #70	407353	04-06-2011	2011-01920	10	3 North	20 West
71	RR #71	407354	04-06-2011	2011-01921	11	3 North	20 West
72	RR #72	407355	04-06-2011	2011-01922	11	3 North	20 West
73	RR #73	407356	04-06-2011	2011-01923	11	3 North	20 West
74	RR #74	407357	04-06-2011	2011-01924	11	3 North	20 West
75	RR #75	407358	04-07-2011	2011-01925	11	3 North	20 West
76	RR #76	407359	04-07-2011	2011-01926	11	3 North	20 West
77	RR #77	407360	04-07-2011	2011-01927	11	3 North	20 West
78	RR #78	407361	04-07-2011	2011-01928	11	3 North	20 West
79	RR #79	407362	04-07-2011	2011-01929	11	3 North	20 West
80	RR #80	407363	04-07-2011	2011-01930	12	3 North	20 West
81	RR #81	407364	04-07-2011	2011-01931	12	3 North	20 West
82	RR #82	407365	04-07-2011	2011-01932	12	3 North	20 West
83	RR #83	407366	04-07-2011	2011-01933	12	3 North	20 West
84	RR #84	407367	04-07-2011	2011-01934	12	3 North	20 West
85	RR #85	407368	04-07-2011	2011-01935	12	3 North	20 West
86	RR #86	407369	04-06-2011	2011-01936	10	3 North	20 West

	<b>Claim Name</b>	<b>BLM AMC#</b>	<b>Location Date</b>	<b>La Paz County Fee #</b>	<b>Section</b>	<b>Township</b>	<b>Range</b>
87	RR #87	407370	04-06-2011	2011-01937	11	3 North	20 West
88	RR #88	407371	04-06-2011	2011-01938	11	3 North	20 West
89	RR #89	407372	04-06-2011	2011-01939	11	3 North	20 West
90	RR #90	407373	04-06-2011	2011-01940	11	3 North	20 West
91	RR #91	407374	04-07-2011	2011-01941	11	3 North	20 West
92	RR #92	407375	04-07-2011	2011-01942	11	3 North	20 West
93	RR #93	407376	04-07-2011	2011-01943	11	3 North	20 West
94	RR #94	407377	04-07-2011	2011-01944	11	3 North	20 West
95	RR #95	407378	04-07-2011	2011-01945	11	3 North	20 West
96	RR #96	407379	04-07-2011	2011-01946	12	3 North	20 West
97	RR #97	407380	04-07-2011	2011-01947	12	3 North	20 West
98	RR #98	407381	04-07-2011	2011-01948	12	3 North	20 West
99	RR #99	407382	04-07-2011	2011-01949	12	3 North	20 West
100	RR #100	407383	04-07-2011	2011-01950	12	3 North	20 West
101	RR #101	407384	04-07-2011	2011-01951	12	3 North	20 West
102	RR #102	407385	04-09-2011	2011-01952	31	4 North	20 West
103	RR #103	407386	04-09-2011	2011-01961	31	4 North	20 West
104	RR #104	407387	04-09-2011	2011-01960	31	4 North	20 West
105	RR #105	407388	04-09-2011	2011-01959	31	4 North	20 West
106	RR #108	407389	04-11-2011	2011-01958	6	3 North	20 West
107	RR # 109	407390	04-09-2011	2011-01957	6	3 North	20 West
108	RR # 110	407391	04-09-2011	2011-01956	5	3 North	20 West
109	RR #111	407392	04-09-2011	2011-01955	5	3 North	20 West
110	RR #112	407393	04-09-2011	2011-01954	5	3 North	20 West
111	RR #113	407394	04-09-2011	2011-01953	5	3 North	20 West

RECEIVED  
 BLM AZ STATE OFFICE  
 2011 AUG 16 A 8:01  
 PHOENIX, ARIZONA

#	Claim Name	Serial Number	Sec	TWP	Range	Location Date
1.	SP1	AMC 396470	5/6 & 31/32	3N/4N	20W	04/20/2009
2.	SP2	AMC 396471	5/6 & 32	3N/4N	20W	04/20/2009
3.	SP3	AMC 396472	5	3N	20W	04/20/2009
4.	SP4	AMC 396473	5	3N	20W	04/20/2009
5.	SP5	AMC 396474	5	3N	20W	04/20/2009
6.	SP6	AMC 396475	5	3N	20W	04/20/2009
7.	SP7	AMC 396476	4/5	3N	20W	04/20/2009
8.	SP8	AMC 396477	5	3N	20W	04/20/2009
9.	SP9	AMC 396478	5	3N	20W	04/20/2009
10.	SP10	AMC 396479	4/5	3N	20W	04/20/2009
11.	SP11	AMC 396480	4	3N	20W	04/20/2009
12.	SP12	AMC 396481	4	3N	20W	04/20/2009
13.	SP13	AMC 396482	4/8/9	3N	20W	04/20/2009
14.	SP14	AMC 396483	4/9	3N	20W	04/20/2009
15.	SP15	AMC 396484	4/9	3N	20W	04/20/2009
16.	SP16	AMC 396485	4/9	3N	20W	04/20/2009
17.	SP17	AMC 396486	4/9	3N	20W	04/20/2009
18.	SP18	AMC 396487	4/9	3N	20W	04/20/2009
19.	SP19	AMC 396488	4/9	3N	20W	04/20/2009
20.	SP20	AMC 396489	4/9	3N	20W	04/20/2009
21.	SP21	AMC 396490	3/4/9/10	3N	20W	04/20/2009
22.	SP22	AMC 396491	3/10	3N	20W	04/20/2009

RECEIVED  
 BLM AZ STATE OFFICE  
 2011 AUG 16 AM 9:01  
 PHOENIX, AZ




#	Claim Name	Serial Number	Sec	TWP	Range	Location Date
23.	SP23	AMC 396492	3/10	3N	20W	04/20/2009
24.	SP24	AMC 396493	3/10	3N	20W	04/20/2009
25.	SP25	AMC 396494	3/10	3N	20W	04/20/2009
26.	SP26	AMC 396495	3/10	3N	20W	04/20/2009
27.	SP27	AMC 396496	3/10	3N	20W	04/20/2009
28.	SP28	AMC 396497	3/10	3N	20W	04/20/2009
29.	SP29	AMC 396498	3/10	3N	20W	04/20/2009
30.	SP30	AMC 396499	3	3N	20W	04/20/2009
31.	SP31	AMC 396500	3	3N	20W	04/20/2009
32.	SP32	AMC 396501	3	3N	20W	04/20/2009
33.	SP33	AMC 396502	3	3N	20W	04/20/2009
34.	SP34	AMC 396503	3	3N	20W	04/20/2009
35.	SP35	AMC 396504	2/3	3N	20W	04/20/2009
36.	SP36	AMC 396505	2/3	3N	20W	04/20/2009

RECEIVED  
 BLM AZ STATE OFFICE  
 2011 AUG 16 A 8:01  
 PHOENIX, ARIZONA

**MAINTENANCE FEE PAYMENT**

Claimant Name: MAGMACHEM EXPLORATIONS  
 Address: P.O. Box 950  
 City: SONITA State: AZ Zip: 85637  
 Telephone: 778-327-6671  
 E-mail address: jdate@rivres.com  
 Signature: [Signature]

Check here if this is a change of address.



LINE NO.	AMC NUMBER	CLAIM/SITE NAME	COUNTY RECORDER DATA (If available)	TWP	RNG	SEC
1						
2						
3						
4						
5						
6						
7			154 CLAIMS @ \$140 EACH			
8			= \$21,560			
9						
10						

List additional claims on Form MCF114.

**Bureau of Land Management**  
**Arizona State Office**  
[www.blm.gov/az/](http://www.blm.gov/az/)

No. of Claims: 154 x \$140 = 21560  
 Check No.: \_\_\_\_\_ Init. [Signature]  
 Receipt No.: 2406069  
**For BLM Use Only**

**Form: MCF112**  
 Revised July 2009

#	Claim Name	Serial Number	Sec	TWP	Range	Location Date
1.	PURPLE ONE*	AMC 369033 (PLACER)	4/33	3N/4N	20W	11/19/2005
2.	PURPLE TWO*	AMC 369966 (PLACER)	4/33	3N/4N	20W	01/29/2006
3.	PURPLE THREE*	AMC 369967 (PLACER)	33/34 3/4	4N 3N	20W 20W	01/29/2006
4.	SABAKA #1*	AMC 368411 (PLACER)	32/33	4N	20W	11/11/2005
5.	M-91	AMC 381079	34	4N	20W	12/19/2006
6.	M-92	AMC 381080	32	4N	20W	12/19/2006
7.	M-93	AMC 381081	32	4N	20W	12/19/2006
8.	M-94	AMC 381082	32	4N	20W	12/19/2006
9.	M-95	AMC 381083	32	4N	20W	12/19/2006
10.	M-96	AMC 381084	32/31	4N	20W	12/19/2006
11.	M-97	AMC 381085	31	4N	20W	12/19/2006
12.	M-98	AMC 381086	31	4N	20W	12/19/2006
13.	M-99	AMC 381087	31	4N	20W	12/19/2006
14.	M-100	AMC 381088	31	4N	20W	12/19/2006
15.	P #1	AMC 375430	33/4	4N/3N	20W	09/01/2006
16.	P #2	AMC 375431	33/4	4N/3N	20W	09/01/2006
17.	P #3	AMC 375432	33/4	4N/3N	20W	09/01/2006
18.	P #4	AMC 375433	33/4	4N/3N	20W	09/01/2006
19.	P #5	AMC 375434	33/4	4N/3N	20W	09/01/2006
20.	P #6	AMC 375435	33/4	4N/3N	20W	09/01/2006

RECEIVED  
 BLM AZ STATE OFFICE  
 2011 AUG 16 A 8:02

#	Claim Name	Serial Number	Sec	TWP	Range	Location Date
21.	P #7	AMC 375436	33/34	4N	20W	09/01/2006
			3/4	3N	20W	
22.	P #8	AMC 375437	34/3	4N/3N	20W	09/01/2006
23.	M-1	AMC 371849	4	3N	20W	02/18/2006
24.	M-2	AMC 371850	4	3N	20W	02/18/2006
25.	M-3	AMC 371851	4	3N	20W	02/18/2006
26.	M-4	AMC 371852	4	3N	20W	02/18/2006
27.	M-5	AMC 371853	4	3N	20W	02/18/2006
28.	M-6	AMC 371854	4	3N	20W	02/18/2006
29.	M-7	AMC 371855	3/4	3N	20W	02/18/2006
30.	M-8	AMC 371856	3	3N	20W	02/18/2006
31.	M-9	AMC 371857	3	3N	20W	02/18/2006
32.	M-10	AMC 371858	3/4	3N	20W	02/18/2006
33.	M-11	AMC 371859	4	3N	20W	02/18/2006
34.	M-12	AMC 371860	4	3N	20W	02/18/2006
35.	M-13	AMC 371861	4	3N	20W	02/18/2006
36.	M-14	AMC 371862	4	3N	20W	02/18/2006
37.	M-15	AMC 371863	4	3N	20W	02/18/2006
38.	M-16	AMC 371864	4	3N	20W	02/18/2006
39.	M-17	AMC 371865	34	4N	20W	02/18/2006
40.	M-18	AMC 371866	33/34	4N	20W	02/18/2006
41.	M-19	AMC 371867	33	4N	20W	02/18/2006
42.	M-20	AMC 371868	33	4N	20W	02/18/2006
43.	M-21	AMC 371869	33	4N	20W	02/18/2006
44.	M-22	AMC 371870	33	4N	20W	02/18/2006
45.	M-23	AMC 371871	33	4N	20W	02/18/2006

RECEIVED  
 BLM AZ STATE OFFICE

2011 AUG 16 A 8:02  
 P O BOX 11703  
 PHOENIX ARIZONA

#	Claim Name	Serial Number	Sec	TWP	Range	Location Date
46.	M-24	AMC 371872	33	4N	20W	02/18/2006
47.	M-25	AMC 371873	33	4N	20W	02/18/2006
48.	M-26	AMC 371874	33	4N	20W	02/18/2006
49.	M-27	AMC 371875	33/4	4N/3N	20W	02/18/2006
50.	M-28	AMC 371876	33/4	4N/3N	20W	02/18/2006
51.	M-29	AMC 371877	4	3N	20W	02/18/2006
52.	M-30	AMC 371878	4	3N	20W	02/18/2006
53.	M-31	AMC 381029	34	4N	20W	12/19/2006
54.	M-32	AMC 381030	33/34	4N	20W	12/19/2006
55.	M-33	AMC 381031	33	4N	20W	12/19/2006
56.	M-34	AMC 381032	33	4N	20W	12/19/2006
57.	M-35	AMC 381033	33	4N	20W	12/19/2006
58.	M-36	AMC 381034	33	4N	20W	12/19/2006
59.	M-37	AMC 381035	33	4N	20W	12/19/2006
60.	M-38	AMC 381036	33	4N	20W	12/19/2006
61.	M-39	AMC 381037	33	4N	20W	12/19/2006
62.	M-40	AMC 381038	33	4N	20W	12/19/2006
63.	M-41	AMC 381039	32/33	4N	20W	12/19/2006
64.	M-42	AMC 381040	32	4N	20W	12/19/2006
65.	M-43	AMC 381041	32	4N	20W	12/19/2006
66.	M-44	AMC 381042	32	4N	20W	12/19/2006
67.	M-45	AMC 381043	32	4N	20W	12/19/2006
68.	M-46	AMC 381044	32	4N	20W	12/19/2006
69.	M-47	AMC 381045	32	4N	20W	12/19/2006
70.	M-48	AMC 381046	32	4N	20W	12/19/2006
71.	M-49	AMC 381047	32	4N	20W	12/19/2006

2011 AUG 16 A 9:02

RECEIVED  
BLMAZ STATE OFFICE

#	Claim Name	Serial Number	Sec	TWP	Range	Location Date
72.	M-50	AMC 381048	32	4N	20W	12/19/2006
73.	M-51	AMC 381049	32	4N	20W	12/19/2006
74.	M-52	AMC 381050	32	4N	20W	12/19/2006
75.	M-53	AMC 381051	32	4N	20W	12/19/2006
76.	M-54	AMC 381052	32	4N	20W	12/19/2006
77.	M-55	AMC 381053	32	4N	20W	12/19/2006
78.	M-56	AMC 381054	32/33	4N	20W	12/19/2006
79.	M-57	AMC 381055	32/33 4/5	4N 3N	20W 20W	12/19/2006
80.	M-58	AMC 381056	32/5	4N/3N	20W	12/19/2006
81.	M-59	AMC 381057	32/5	4N/3N	20W	12/19/2006
82.	M-60	AMC 381058	32/5	4N/3N	20W	12/19/2006
83.	M-61	AMC 381059	32/5	4N/3N	20W	12/19/2006
84.	M-62	AMC 381060	32/5	4N/3N	20W	12/19/2006
85.	M-63	AMC 381061	32/5	4N/3N	20W	12/19/2006
86.	M-64	AMC 381062	32/5	4N/3N	20W	12/19/2006
87.	M-86 A	AMC 392087	32	4N	20W	05/10/2008
88.	M-75	AMC 381063	32	4N	20W	12/19/2006
89.	M-76	AMC 381064	31/32	4N	20W	12/19/2006
90.	M-77	AMC 381065	31	4N	20W	12/19/2006
91.	M-78	AMC 381066	31	4N	20W	12/19/2006
92.	M-79	AMC 381067	31	4N	20W	12/19/2006
93.	M-80	AMC 381068	31	4N	20W	12/19/2006
94.	M-81	AMC 381069	31	4N	20W	12/19/2006
95.	M-82	AMC 381070	31	4N	20W	12/19/2006
96.	M-83	AMC 381071	31	4N	20W	12/19/2006

2011 AUG 19 A 8:02

RECEIVED  
BLMAZ STATE OFFICE

#	Claim Name	Serial Number	Sec	TWP	Range	Location Date
97.	M-84	AMC 381072	31	4N	20W	12/19/2006
98.	M-85	AMC 381073	31/32	4N	20W	12/19/2006
99.	M-86	AMC 381074	33/34	4N	20W	12/19/2006
100.	M-87	AMC 381075	33	4N	20W	12/19/2006
101.	M-88	AMC 381076	33	4N	20W	12/19/2006
102.	M-89	AMC 381077	33	4N	20W	12/19/2006
103.	M-90	AMC 381078	33	4N	20W	12/19/2006
104.	AGN#1	AMC 392088	30/31	4N	20W	3/7/2008
105.	AGN#2	AMC 392089	30/31	4N	20W	3/7/2008
106.	AGN#3	AMC 392090	30/31	4N	20W	3/7/2008
107.	AGN#4	AMC 392091	30/31	4N	20W	3/7/2008
108.	AGN#5	AMC 392092	29/30 31 32	4N 4N 4N	20W 20W 20W	3/7/2008
109.	AGN#6	AMC 392093	29/32	4N	20W	3/7/2008
110.	AGN#7	AMC 392094	29/32	4N	20W	3/7/2008
111.	AGN#8	AMC 392095	29/32	4N	20W	3/7/2008
112.	AGN#9	AMC 392096	32	4N	20W	3/7/2008
113.	AGN#10	AMC 392097	32	4N	20W	3/7/2008
114.	AGN#11	AMC 392098	29/32	4N	20W	3/7/2008
115.	AGN#12	AMC 392099	29/32	4N	20W	3/7/2008
116.	AGN#13	AMC 392100	32	4N	20W	3/7/2008
117.	AGN#14	AMC 392101	32	4N	20W	3/7/2008
118.	AGN#15	AMC 392102	29/32	4N	20W	3/7/2008

RECEIVED  
 BLM AZ STATE OFFICE

2011 AUG 16 A 8:02

P. J. ...

#	Claim Name	Serial Number	Sec	TWP	Range	Location Date
119.	AGN#16	AMC 392103	29/32	4N	20W	3/7/2008
120.	AGN#17	AMC 392104	32	4N	20W	3/7/2008
121.	AGN#18	AMC 392105	32	4N	20W	3/7/2008
122.	AGN#19	AMC 392106	29/32	4N	20W	3/7/2008
123.	AGN#20	AMC 392107	29/30	4N	20W	3/7/2008
			31	4N	20W	
			32	4N	20W	
124.	AGN#21	AMC 392108	32/33	4N	20W	3/7/2008
125.	AGN#22	AMC 392109	33	4N	20W	3/7/2008
126.	AGN#23	AMC 392110	28/33	4N	20W	3/7/2008
127.	AGN#24	AMC 392111	28/33	4N	20W	3/7/2008
128.	AGN#25	AMC 392112	33	4N	20W	3/7/2008
129.	AGN#26	AMC 392113	28	4N	20W	3/7/2008
130.	AGN#27	AMC 392114	28	4N	20W	3/7/2008
131.	AGN#28	AMC 392115	28/29	4N	20W	3/7/2008
132.	AGN#29	AMC 392116	28	4N	20W	3/7/2008
133.	AGN#30	AMC 392117	30	4N	20W	3/7/2008
134.	AGN#31	AMC 392118	29	4N	20W	3/7/2008
135.	AGN#32	AMC 392119	29	4N	20W	3/7/2008
136.	AGN#33	AMC 392120	29	4N	20W	3/7/2008
137.	AGN#34	AMC 392121	29	4N	20W	3/7/2008
138.	AGN#35	AMC 392122	29	4N	20W	3/7/2008
139.	AGN#36	AMC 392123	29	4N	20W	3/7/2008

2011 AUG 19 A 8:02  
 RECEIVED  
 BLM AZ STATE OFFICE



#	Claim Name	Serial Number	Sec	TWP	Range	Location Date
140.	AGN#37	AMC 392124	29/30	4N	20W	3/7/2008
141.	AGN#38	AMC 392125	30	4N	20W	3/7/2008
142.	AGN#39	AMC 392126	30	4N	20W	3/7/2008
143.	AGN#40	AMC 392127	30	4N	20W	3/7/2008
144.	AGN#41	AMC 392128	30	4N	20W	3/7/2008
145.	M-101	AMC 391037	34	4N	20W	2/1/2008
146.	M-102	AMC 391038	34	4N	20W	2/1/2008
147.	M-103	AMC 391039	34/3	4N/3N	20W	2/1/2008
148.	M-104	AMC 391040	3	3N	20W	2/1/2008
149.	M-105	AMC 391041	3	3N	20W	2/1/2008
150.	M-106	AMC 391042	3	3N	20W	2/1/2008
151.	M-107	AMC 391043	3	3N	20W	2/1/2008
152.	M-108	AMC 391044	3	3N	20W	2/1/2008
153.	M-109	AMC 391045	3	3N	20W	2/1/2008
154.	M-110	AMC 391046	3	3N	20W	2/1/2008

RECEIVED  
BLMAZ STATE OFFICE  
2011 AUG 16 A 8:03  
PHOENIX, ARIZONA

# FedEx Express International Air Waybill

0045/0050/0043658565/J

Origin Copy

875997708681

875997708681

875997708681

875997708681

**1 From**

Date 08/12/11 Sender's FedEx Account Number 3669-3146-5

Sender's Name Jeff Dare Phone 7783276671

Company RIVERSIDE RESOURCES INC.

Address SUITE 1110 Dept./Floor \_\_\_\_\_

Address 1111 WEST GEORGIA ST

City VANCOUVER Province BC CANADA Postal Code V6E4M3

**2 Your Internal Reference**

**3 To**

Recipient's Name \_\_\_\_\_ Phone (602)417-9200

Company Bureau of Land Management

Address Arizona State Office Dept./Floor \_\_\_\_\_

Address One North Central Ave, Ste 800

City Phoenix State Province AZ

Country USA ZIP Postal Code 85004

Recipient's Tax ID Number Required for Customs Purposes  
e.g., GST/RFC/VAT/IN/EIN/ABN, or as locally required.

**4 Shipment Information**

Total Packages 1 Total Weight .5  lb.  kg DIM 1/1  in.  cm

Commodity Description	Harmonized Code	Country of Manufacture	Value for Customs
<u>Documents</u>	<u>CAN</u>		<u>\$1.00</u>

Canada Export Declaration/B13A:  No B13A required.  Manual B13A attached.  B13A filed electronically.  B13A Summary Reporting.

Total Declared Value for Carriage \_\_\_\_\_ Total Declared Value for Customs (Specify Currency) \$1.00 CAD

Auth ID/Form ID# \_\_\_\_\_

FedEx Tracking Number 8759 9770 8681 Form ID No. 0412

**5 Express Package Service**

FedEx International Priority  FedEx International First Available to select locations.

FedEx International Economy FedEx Envelope and FedEx Pak rate not available.

Packages up to 150 lb. (68 kg)  
For packages over 150 lb. (68 kg),  
use the FedEx Expanded Service  
International Air Waybill

Not all services and options are available to all destinations.

**6 Packaging**

FedEx Envelope  FedEx Pak  FedEx Box  FedEx Tube

Other \_\_\_\_\_  FedEx 10kg Box\*  FedEx 25kg Box\*

\*These unique brown boxes with special pricing are provided by FedEx for FedEx Intl. Priority only.

**7 Special Handling**

HOLD at FedEx Location  SATURDAY Delivery Available to select locations for FedEx Intl. Priority only.

**8 Payment**

Complete payment options for both transportation charges and duties and taxes.

Bill transportation charges to:

Enter FedEx Acct. No. or Credit Card No. below.

Sender Acct. No. in Section 1 will be billed.  Recipient  Third Party  Credit Card  Cash Cheque

FedEx Acct. No. \_\_\_\_\_

Credit Card Exp. Date \_\_\_\_\_ Credit Card Auth. \_\_\_\_\_

Bill Customs charges to:

Enter FedEx Acct. No. below.

Sender Acct. No. in Section 1 will be billed.  Recipient  Third Party  Cash Cheque

FedEx Acct. No. \_\_\_\_\_

ALL shipments may be subject to Customs charges, which FedEx does not estimate prior to clearance.

**9 Required Signature**

Use of this Air Waybill constitutes your agreement to the Conditions of Contract on the back of this Air Waybill, and you represent that this shipment does not contain dangerous goods. Certain international treaties, including the Warsaw Convention, may apply to this shipment and limit our liability for damage, loss, or delay, as described in the Conditions of Contract.


Sender's Signature [Signature]

This is not authorization to deliver this shipment without a recipient's signature.

Recipient's Signature: \_\_\_\_\_

FedEx Tracking Number 8759 9770 8681 Form ID No. 0412

Origin Station ID <u>YVRA</u>	Country Code/Destination Station ID <u>XI 2SYA</u>	URSA Routing	Handling Units
Received At: <input type="checkbox"/> Reg. Stop <input type="checkbox"/> On-Call Stop <input checked="" type="checkbox"/> Drop Box <input type="checkbox"/> World Service Center <input type="checkbox"/> Station			Total Volume (cm)
Forms Attached: <input type="checkbox"/> CI <input type="checkbox"/> CO			
FedEx Emp. # _____	Audit Emp. # _____	Date _____ Time _____	Del. Courier Emp. # _____ Date _____ Time _____
Freight Other _____			Total _____



575

PART 157620  
Rev. Date 9/09  
©1994-2009 FedEx  
PRINTED IN U.S.A. RRDA

Form ID No.

03/11

PACKAGE LABEL  
ÉTIQUETTE D'EMBALLAGE

875997708681

COMMERCIAL INVOICE LABEL  
ÉTIQUETTE DE LA FACTURE COMMERCIALE

875997708681

DELIVERY RECORD LABEL  
ÉTIQUETTE D'AVIS DE RÉCEPTION

875997708681

DELIVERY RECEIPT LABEL  
ÉTIQUETTE D'AVIS DE SECOURS ÉVENTUELLE DE LIVRAISON

875997708681

# FedEx Express International Air Waybill

7004 50597004365855/1

Origin Copy

FedEx Tracking Number **8759 9770 8681** Form ID No. **0412**

**Packages up to 150 lb. (68 kg)**  
For packages over 150 lb. (68 kg),  
use the FedEx Expanded Service  
International Air Waybill

**Not all services and options are available to all destinations.**

**1 From**  
Date **08/12/11** Sender's FedEx Account Number **3669-3146-5**

Sender's Name **Jeff Dare** Phone **7783276671**

Company **RIVERSIDE RESOURCES INC.**

Address **SUITE 1110** Dept./Floor

Address **1111 WEST GEORGIA ST**

City **VANCOUVER** Province **BC** CANADA Postal Code **V6E4M3**

**2 Your Internal Reference**

**3 To**  
Recipient's Name Phone **(602)417-9200**

Company **Bureau of Land Management**

Address **Arizona State Office** Dept./Floor

Address **One North Central Ave, Ste 800**

City **Phoenix** State Province **AZ**

Country **USA** ZIP Postal Code **85004**

Recipient's Tax ID Number Required for Customs Purposes  
e.g., GST/RFC/VAT/IN/EIN/ABN, or as locally required.

**4 Shipment Information**

Total Packages Shipper's Load and Count/SLAC **1** Total Weight **.5**  lb.  in.  kg  cm **DIM**

Commodity Description	Harmonized Code	Country of Manufacture	Value for Customs
<b>Documents</b>	<b>CAN</b>		<b>\$1.00</b>

Canada Export Declaration/B13A:  No B13A required. Total Declared Value for Carriage  Manual B13A attached.  B13A filed electronically.  B13A Summary Reporting. Total Declared Value for Customs (Specify Currency) **\$1.00 CAD**

**5 Express Package Service**  
 FedEx International Priority **06**  FedEx International First Available to select locations.

**03**  FedEx International Economy FedEx Envelope and FedEx Pak rate not available.

**6 Packaging** \*These unique brown boxes with special pricing are provided by FedEx for FedEx Intl. Priority only.

**06**  FedEx Envelope **02**  FedEx Pak **03**  FedEx Box **04**  FedEx Tube **01**  Other **15**  FedEx 10kg Box\* **25**  FedEx 25kg Box\*

**7 Special Handling**  
**01**  HOLD at FedEx Location **03**  SATURDAY Delivery Available to select locations for FedEx Intl. Priority only.

**8 Payment** Complete payment options for both transportation charges and duties and taxes.

Bill transportation charges to:  
Enter FedEx Acct. No. or Credit Card No. below.

**1**  Sender Acct. No. in Section 1 will be billed. **2**  Recipient **3**  Third Party **4**  Credit Card **5**  Cash Cheque

FedEx Acct. No. [REDACTED] Credit Card Exp. Date Credit Card Auth.

Bill Customs charges to: ALL shipments may be subject to Customs charges, which FedEx does not estimate prior to clearance.

Enter FedEx Acct. No. below.  
 **1**  Sender Acct. No. in Section 1 will be billed. **2**  Recipient **3**  Third Party **5**  Cash Cheque

FedEx Acct. No.

**9 Required Signature**

Use of this Air Waybill constitutes your agreement to the Conditions of Contract on the back of this Air Waybill, and you represent that this shipment does not contain dangerous goods. Certain international treaties, including the Warsaw Convention, may apply to this shipment and limit our liability for damage, loss, or delay, as described in the Conditions of Contract.

Sender's Signature 

This is not authorization to deliver this shipment without a recipient signature. Received above shipment in good order and condition. We agree to pay all charges including Customs duties and taxes as applicable, and we agree to the Conditions of Contract as stated on the reverse side of the Recipient's Copy.

Recipient's Signature: \_\_\_\_\_

FedEx Tracking Number **8759 9770 8681** Form ID No. **0412**



**575**

PART 157620  
Rev. Date 3/09  
©1994-2009 FedEx  
PRINTED IN U.S.A. RRDA

Form ID No.

Origin Station ID <b>YVRA</b>	Country Code/Destination Station ID <b>XE 2SYA</b>	URSA Routing	Handling Units
Received At: <b>1</b> <input type="checkbox"/> Reg. Stop <b>2</b> <input type="checkbox"/> On-Call Stop <b>3</b> <input checked="" type="checkbox"/> Drop Box <b>4</b> <input type="checkbox"/> World Service Center <b>5</b> <input type="checkbox"/> Station			Total Volume (cm)
FedEx Emp. #	Audit Emp. #	Date	Time
Del. Courier Emp. #	Date	Time	Forms Attached: <input type="checkbox"/> CI <input type="checkbox"/> CD
Freight	Other	Total	

# FedEx<sup>®</sup> International Air Waybill

Express

7004

FedEx Tracking Number **8759 9770 8681**

Form ID No. **0412**

Customs Copy

**1 From**  
Date **08/12/11** Sender's FedEx Account Number **3669-3146-5**

Sender's Name **Jeff Dare** Phone **7783276671**

Company **RIVERSIDE RESOURCES INC.**

Address **SUITE 1110** Dept./Floor

Address **1111 WEST GEORGIA ST**

City **VANCOUVER** Province **BC** CANADA Postal Code **V6E4M3**

**2 Your Internal Reference**

**3 To**  
Recipient's Name \_\_\_\_\_ Phone **(602) 917-9200**

Company **Bureau of Land Management**

Address **Arizona State Office** Dept./Floor

Address **One North Central Ave, Ste 800**

City **Phoenix** State **AZ** Province

Country **USA** ZIP Postal Code **85004**

Recipient's Tax ID Number Required for Customs Purposes  
e.g., GST/RFC/VAT/IN/EIN/ABN, or as locally required.

**4 Shipment Information**

Total Packages **1** Shipper's Load and Court/SLAC  
Total Weight **.5**  lb.  in.  
 kg **DIM**  cm

Commodity Description	Harmonized Code	Country of Manufacture	Value for Customs
<b>Documents</b>	<b>CAN</b>		<b>\$1.00</b>

Canada Export Declaration/B13A:  No B13A required.  B13A filed electronically.  B13A Summary Reporting.  
Total Declared Value for Carriage \_\_\_\_\_ Total Declared Value for Customs (Specify Currency) **0.00 CAD**  
Auth. ID/Form ID# \_\_\_\_\_

**5 Express Package Service**

FedEx International Priority **06**  FedEx International First Available to select locations.

\_\_\_\_\_ **03**  FedEx International Economy FedEx Envelope and FedEx Pak rate not available.

Packages up to 150 lb. (68 kg) For packages over 150 lb. (68 kg), use the FedEx Expanded Service International Air Waybill

Not all services and options are available to all destinations.

**6 Packaging**

\*These unique brown boxes with special pricing are provided by FedEx for FedEx Intl. Priority only.

FedEx Envelope **02**  FedEx Pak **03**  FedEx Box **04**  FedEx Tube

Other **01**  FedEx 10kg Box\* **15**  FedEx 25kg Box\* **25**

**7 Special Handling**

HOLD at FedEx Location **01**  SATURDAY Delivery Available to select locations for FedEx Intl. Priority only. **03**

**8 Payment**

Complete payment options for both transportation charges and duties and taxes.

Bill transportation charges to:

Enter FedEx Acct. No. or Credit Card No. below.

Sender Acct. No. in Section 1 will be billed. **1**  Recipient **2**  Third Party **3**  Credit Card **4**  Cash Cheque **5**

FedEx Acct. No. \_\_\_\_\_

Credit Card Exp. Date \_\_\_\_\_

Credit Card Auth. \_\_\_\_\_

Bill Customs charges to:

ALL shipments may be subject to Customs charges, which FedEx does not estimate prior to clearance.

Enter FedEx Acct. No. below.

Sender Acct. No. in Section 1 will be billed. **1**  Recipient **2**  Third Party **3**  Cash Cheque **5**

FedEx Acct. No. \_\_\_\_\_

**9 Required Signature**

Use of this Air Waybill constitutes your agreement to the Conditions of Contract on the back of this Air Waybill, and you represent that this shipment does not contain dangerous goods. Certain international treaties, including the Warsaw Convention, may apply to this shipment and limit our liability for damage, loss, or delay, as described in the Conditions of Contract.

Sender's Signature \_\_\_\_\_

This is not authorization to deliver this shipment without a recipient signature.

Received above shipment in good order and condition. We agree to pay all charges including Customs duties and taxes as applicable, and we agree to the Conditions of Contract as stated on the reverse side of the Recipient's Copy.

Recipient's Signature: \_\_\_\_\_

FedEx Tracking Number

**8759 9770 8681 0412**

**575**

PART 157620 Rev. Date 9/09 ©1994-2009 FedEx PRINTED IN U.S.A. RRD

Form ID No.

Origin Station ID <b>YVRA</b>	Country Code/Destination Station ID <b>XI 25YA</b>	URSA Routing	Handling Units
Received At: <input type="checkbox"/> Reg. Stop <input checked="" type="checkbox"/> On-Call Stop <input type="checkbox"/> Drop Box <input type="checkbox"/> World Service Center <input type="checkbox"/> Station			Total Volume (cm)
Forms Attached: <input type="checkbox"/> CI <input type="checkbox"/> CO			
FedEx Emp. # _____	Audit Emp. # _____	Date _____ Time _____	Del. Courier Emp. # _____ Date _____ Time _____
Freight _____	Other _____	Total _____	

# Completion Instructions for the FedEx® International Air Waybill

This FedEx International Air Waybill gives us your directions on shipments to and from your shipping area. Please make sure the information is complete, accurate, and printed clearly.

**Shipments containing dangerous goods are not acceptable on this Air Waybill.**

## 1 From

Enter the date and the sender's FedEx account number, name, phone number, and complete address. If you would like an account or want preprinted Air Waybills, call your local FedEx office.

## 2 Your Internal Reference *Optional*

Enter sender's internal reference information. The first 24 characters will appear on your invoice.

## 3 To

Enter recipient's name, phone number, complete address (including ZIP/postal code), and tax ID number. Post office addresses are acceptable to select countries if a telephone, fax, or telex number is included.

## 4 Shipment Information

This information does not replace a Commercial Invoice on shipments for which that document is required.

### Total Packages, Weight, Dimensions

Enter total number of packages in shipment, total weight of shipment (lb. or kg), and shipment dimensions (length, width, and height in inches or centimeters).

**Commodity Description** Enter a detailed description of each commodity and indicate if it is for resale or not.

**Harmonized Code** Enter the Harmonized System Tariff Number for each commodity in the shipment.

**Country of Manufacture** Enter the country where each commodity was produced.

**Total Value for Customs** (Required by Customs officials for possible assessment of duties and taxes.) This amount represents the selling price or fair market value (even if not sold) of the contents of your shipment and must be equal to or greater than the "Total Declared Value for Carriage." This amount must agree with the value shown on the Commercial Invoice. Note: Please call your local FedEx office for information/assistance regarding shipment of high intrinsic value items.

**Total Declared Value for Carriage** (Required by FedEx to help determine transport liabilities.) This amount represents the FedEx maximum liability for the shipment. This amount must not exceed the "Total Declared Value for Customs" amount.

Call 1.800.GoFedEx 1.800.463.3339 to find out if a **Canada Export Declaration/B13A** is required for your shipment.

## 5 Express Package Service *(See complete details in the FedEx Service Guide at fedex.ca)*

Select your desired service for shipping:

**FedEx International Priority** Customs-cleared delivery to more than 220 countries typically in 1 to 3 business days.

**FedEx International First** Customs-cleared delivery as early as 8 a.m. on the next business day. Available to select locations; visit fedex.ca for more information.

**FedEx International Economy** Customs-cleared delivery typically in 2 to 5 business days (2 to 3 business days for shipments to the U.S. and Mexico).

## 6 Packaging

Select the packaging used for shipping: FedEx Envelope, FedEx Pak, FedEx Box, FedEx Tube, or Other. If you choose Other, enter the type of packaging (example: pallet, drum, etc.) on the line provided. FedEx 10kg Box and FedEx 25kg Box are unique packaging options allowing you to ship the allotted weight using special pricing and are available for FedEx International Priority only.

## 7 Special Handling *Optional*

If you would like FedEx to hold your shipment at a FedEx location or would like Saturday delivery, check the appropriate box. Saturday delivery is available to select locations for FedEx International Priority only.

## 8 Payment

### Bill transportation charges to:

Select the desired method of payment for transportation charges by checking the appropriate box. Not every option is available to all destinations.

- To bill sender, provide sender's FedEx account number in Section 1.
- To bill recipient, enter the recipient's FedEx account number (if known).
- To bill third party, enter third party's FedEx account number.
- To pay by credit card, enter the card number and expiration date.
- At some locations or in some pickup areas, cash is not accepted.

### Bill Customs charges to:

Select your desired method of payment for Customs charges by checking the appropriate box (same procedure as transportation). All shipments, including personal, gift, and "exempt" items, may be subject to Customs charges. FedEx does not estimate Customs charges. If the recipient or third party fails to pay Customs charges, the sender is responsible for payment.

## 9 Required Signature

This Air Waybill must be signed by the sender or company representative.

## Other Documentation That May Be Required

### Commercial Invoice

Required by Customs officials in countries around the world for shipments of most non-document commodities; however, requirements vary by country and according to such factors as size, weight, quantity, value, and origin. Visit fedex.ca or call 1.800.GoFedEx 1.800.463.3339 for information/assistance.

Keep the Sender's Copy (top ply) of this Air Waybill for your records. All remaining plies should accompany your envelope or shipment.

Questions? Visit fedex.ca or call 1.800.GoFedEx 1.800.463.3339. Not all services and options available to all locations.

FedEx International Air Waybill		Sender's Copy	
Expres		Copie expéditeur	
<b>1 From / Expéditeur</b> Date: 2/1/09 Sender's Name: Marie Renault Phone: 514-574-9003 Address: Le Livre Rouge Unit 12 272 St. Joseph Bldg. 19 Montreal, QC CANADA H2B 9W4 Postal Code: H2B 9W4 Tax ID Number: 584077			
<b>2 Your Internal Reference / Votre référence interne</b> Account Number: Ron Johnson Phone: 902-274-6711 Company: Walton Company Address: Suite 319 25 Front St. Memphis, TN USA ZIP Code: 39101			
<b>3 To / Destinataire</b> Recipient Name: Ron Johnson Phone: 902-274-6711 Company: Walton Company Address: Suite 319 25 Front St. Memphis, TN USA ZIP Code: 39101			
<b>4 Shipment Information / Informations sur l'envoi</b> Total Packages: 1 Net Weight: 15 kg Gross Weight: 15 kg Dimensions: 100x100x100 mm Declared Value: \$700			
<b>5 Express Package Service / Service colis express</b> FedEx International Priority: <input type="checkbox"/> FedEx International Economy: <input type="checkbox"/> FedEx International First: <input type="checkbox"/>			
<b>6 Packaging / Emballage</b> FedEx Envelope: <input type="checkbox"/> FedEx Pak: <input type="checkbox"/> FedEx Box: <input type="checkbox"/> FedEx Tube: <input type="checkbox"/> Other: <input type="checkbox"/>			
<b>7 Special Handling / Manutention spéciale</b> Hold at FedEx location: <input type="checkbox"/> Saturday Delivery: <input type="checkbox"/>			
<b>8 Payment / Paiement</b> Bill transportation charges to: <input type="checkbox"/> Sender <input type="checkbox"/> Recipient <input type="checkbox"/> Third Party Bill Customs charges to: <input type="checkbox"/> Sender <input type="checkbox"/> Recipient <input type="checkbox"/> Third Party			
<b>9 Required Signature / Signature requise</b> Signature: [Signature] Date: 2/1/09 Time: 12:34:56 Location: 701C			

# FedEx Express International Air Waybill

Destination  
Copy

**1 From**  
 Date 08/12/11  
 Sender's Name Jeff Dare Phone 7783276671  
 Company RIVERSIDE RESOURCES INC.  
 Address SUITE 1110  
 Address 1111 WEST GEORGIA ST  
 City VANCOUVER Province BC CANADA Postal Code V6E4M3

**2 Your Internal Reference**

**3 To**  
 Recipient's Name Bureau of Land Management Phone (602) 417-9200  
 Company Bureau of Land Management  
 Address Arizona State Office  
 Address One North Central Ave Ste 800  
 City Phoenix State AZ  
 Country USA ZIP Postal Code 85004  
 Recipient's Tax ID Number Required for Customs Purposes  
 e.g., GST/RFC/VAT/IN/EIN/ABN, or as locally required.

**4 Shipment Information**

Total Packages 1 Shipper's Load and Count/SLAC  
 Total Weight .5 lb. / .5 kg  
 Dimensions: / / in. / cm

Commodity Description	Harmonized Code	Country of Manufacture	Value for Customs
Documents	CAN		8.00

Canada Export Declaration/B13A:  
 No B13A required.  Manual B13A attached.  B13A filed electronically.  B13A Summary Reporting.  
 Total Declared Value for Carriage  
 Total Declared Value for Customs (Specify Currency)  
 Auth. ID/Form ID#

FedEx Tracking Number 8759 9770 8681 Form ID No. 0412

**5 Express Package Service**  
 Packages up to 150 lb. (68 kg) For packages over 150 lb. (68 kg) use the FedEx Expanded Service International Air Waybill  
 01  FedEx International Priority 06  FedEx International First Available to select locations.  
 03  FedEx International Economy FedEx Envelope and FedEx Pak rate not available.

Not all services and options are available to all destinations.

**6 Packaging**  
 \*These unique brown boxes with special pricing are provided by FedEx for FedEx Intl. Priority only.  
 06  FedEx Envelope 02  FedEx Pak 03  FedEx Box 04  FedEx Tube  
 01  Other 15  FedEx 10kg Box\* 25  FedEx 25kg Box\*

**7 Special Handling**  
 01  HOLD at FedEx Location 03  SATURDAY Delivery Available to select locations for FedEx Intl. Priority only.

**8 Payment**  
 Complete payment options for both transportation charges and duties and taxes.  
 Bill transportation charges to:

Enter FedEx Acct. No. or Credit Card No. below.  
 1  Sender Acct. No. in Section 1 will be billed. 2  Recipient 3  Third Party 4  Credit Card 5  Cash Cheque  
 Credit Card Exp. Date Credit Card Auth.

**Bill Customs charges to:**  
 ALL shipments may be subject to Customs charges, which FedEx does not estimate prior to clearance.  
 1  Sender Acct. No. in Section 1 will be billed. 2  Recipient 3  Third Party 5  Cash Cheque

**9 Required Signature**  
 Use of this Air Waybill constitutes your agreement to the Conditions of Contract on the back of this Air Waybill, and you represent that this shipment does not contain dangerous goods. Certain international treaties, including the Warsaw Convention, may apply to this shipment and limit our liability for damage, loss, or delay, as described in the Conditions of Contract.  
 Sender's Signature  
 This is not authorization to deliver this shipment without a recipient signature.  
 Received above shipment in good order and condition. We agree to pay all charges, including Customs duties and taxes as applicable, and we agree to the Conditions of Contract as stated on the reverse side of the Recipient's Copy.  
 Recipient's Signature:



575

PART 157620 Rev. Date 9/09 ©1994-2009 FedEx PRINTED IN U.S.A. RRD

FedEx Tracking Number 8759 9770 8681 0412 Form ID No.

Origin Station ID	Country Code/Destination Station ID	URSA Routing	Handling Units
YVRA	XI 2SYA		Total Volume (cm)
Received At: 1 <input type="checkbox"/> Reg. Stop 2 <input checked="" type="checkbox"/> On-Call Stop 3 <input type="checkbox"/> Drop Box 4 <input type="checkbox"/> World Service Center 5 <input type="checkbox"/> Station	Forms Attached: <input type="checkbox"/> CI <input type="checkbox"/> CO		
FedEx Emp. #	Audit Emp. #	Date	Time
Freight	Other	Del. Courier Emp. #	Date
			Total





FedEx Tracking Number **8759 9770 8681** Form ID No. **0412**

**1 From**

Date 08/12/11

Sender's Name Jeff Dare Phone 7783276671

Company RIVERSIDE RESOURCES INC.

Address SUITE 1110 Dept./Floor \_\_\_\_\_

Address 1111 WEST GEORGIA ST

City VANCOUVER Province BC CANADA Postal Code V6E4M3

**2 Your Internal Reference**

**3 To**

Recipient's Name \_\_\_\_\_ Phone (602) 917-7200

Company Bureau of Land Management

Address Arizona State Office Dept./Floor \_\_\_\_\_

Address One North Central Ave. Ste 900

City Phoenix State AZ Province \_\_\_\_\_

Country USA ZIP Postal Code 85004

Recipient's Tax ID Number Required for Customs Purposes  
e.g., GST/RFC/VAT/IN/EIN/ABN, or as locally required.

**4 Shipment Information**

Total Packages 1 Shipper's Load and Count/SLAC

Total Weight .5  lb.  in.  kg  cm

Commodity Description	Harmonized Code	Country of Manufacture	Value for Customs
<u>Documents</u>	<u>CAN</u>		<u>31.00</u>

Canada Export Declaration/B13A:  No B13A required.  B13A filed electronically.  B13A Summary Reporting.

Total Declared Value for Carriage \_\_\_\_\_ Total Declared Value for Customs (Specify Currency) \_\_\_\_\_

Auth. ID/Form ID# \_\_\_\_\_

**5 Express Package Service**

FedEx International Priority  FedEx International First  
Available to select locations.

\_\_\_\_\_  FedEx International Economy  
FedEx Envelope and FedEx Pak rate not available.

Packages up to 150 lb. (68 kg) For packages over 150 lb. (68 kg), use the FedEx Expanded Service International Air Waybill

**Not all services and options are available to all destinations.**

**6 Packaging**

FedEx Envelope  FedEx Pak  FedEx Box  FedEx Tube

Other  FedEx 10kg Box\*  FedEx 25kg Box\*

\*These unique brown boxes with special pricing are provided by FedEx for FedEx Intl. Priority only.

**7 Special Handling**

HOLD at FedEx Location  SATURDAY Delivery  
Available to select locations for FedEx Intl. Priority only.

**8 Payment**

Complete payment options for both transportation charges and duties and taxes.

**Bill transportation charges to:**

Enter FedEx Acct. No. or Credit Card No. below.

Sender Acct. No. in Section 1 will be billed.  Recipient  Third Party  Credit Card  Cash Cheque

Credit Card Exp. Date \_\_\_\_\_ Credit Card Auth. \_\_\_\_\_

**Bill Customs charges to:**

Enter FedEx Acct. No. below.

Sender Acct. No. in Section 1 will be billed.  Recipient  Third Party  Cash Cheque

ALL shipments may be subject to Customs charges, which FedEx does not estimate prior to clearance.

**9 Required Signature**


Use of this Air Waybill constitutes your agreement to the Conditions of Contract on the back of this Air Waybill, and you represent that this shipment does not contain dangerous goods. Certain international treaties, including the Warsaw Convention, may apply to this shipment and limit our liability for damage, loss, or delay, as described in the Conditions of Contract.

Sender's Signature [Signature]

This is not authorization to deliver this shipment without a recipient signature.

Received above shipment in good order and condition. We agree to pay all charges, including Customs duties and taxes as applicable, and we agree to the Conditions of Contract as stated on the reverse side of the Recipient's Copy.

Recipient's Signature: \_\_\_\_\_



FedEx Tracking Number **8759 9770 8681** Form ID No. **0412**

**575**

PART 157620  
Rev. Date 9/09  
©1994-2009 FedEx  
PRINTED IN U.S.A. BRDA

Origin Station ID <u>YVRA</u>	Country Code/Destination Station ID <u>XI2SYA</u>	URSA Routing	Handling Units
Received At: 1 <input type="checkbox"/> Reg. Stop 2 <input checked="" type="checkbox"/> On-Call Stop 3 <input type="checkbox"/> Drop Box 4 <input type="checkbox"/> World Service Center 5 <input type="checkbox"/> Station			Total Volume (cm)
Forms Attached: <input type="checkbox"/> CI <input type="checkbox"/> CO			
FedEx Emp. # _____	Audit Emp. # _____	Date _____ Time _____	Del. Courier Emp. # _____ Date _____ Time _____
Freight _____ Other _____		Total _____	

# Conditions of Contract

**DEFINITIONS.** On this Air Waybill, "we," "our," and "us" refer to Federal Express Corporation, its subsidiaries and branches, and their respective employees, agents, and independent contractors. "You" and "your" refer to the shipper/sender, recipient/consignee, their employees, principals, and agents. If your shipment originates outside the United States, your contract of carriage is with the Federal Express subsidiary, branch, or independent contractor who originally accepts the shipment from you. If your shipment originates in Canada, your contract of carriage is with Federal Express Canada Ltd., its principals, subsidiaries, branches, and affiliates and their respective employees, agents, and independent contractors. "Package" means any container or envelope that is accepted by us for delivery, including any such items tendered by you utilizing our automated systems, meters, manifests, or waybills. "Shipment" means all packages which are received by and accepted by us on a single Air Waybill.

**AGREEMENT TO TERMS.** By giving us your shipment, you agree, regardless of whether you sign the front of this Air Waybill, for yourself and as agent for and on behalf of any other person having an interest in this shipment in the current FedEx Service Guide or Standard Conditions of Waybill and either the tariff, the current FedEx Service Guide or Standard Conditions have secondary priority). The English version of the terms of our agreement. This Air Waybill employee number as our signature.

**YOUR OBLIGATIONS.** You warrant that each article in the shipment is properly marked, addressed, and packed to including transportation charges, and all duties, customs as related to this shipment.

**NOTICE CONCERNING LIMITATIONS OF LIABILITY.**

**Air Carriage.** Where the carriage of your shipment by air in Warsaw Convention, an international treaty relating to international cases limit our liability for loss or delay or damage to your shipment, our liability is limited to 17 Special Drawing Rights per kilogram of the Warsaw Convention's liability limits may at the time of tender of the shipment, and we reserve the right to purchase additional liability coverage. Shipments transported solely by road ("Road Transport Notice"). Shipments transported solely by road ("Carriage of Goods by Road" (the "CMR") are subject to the terms of the CMR. For these shipments transported solely by road, CMR shall prevail.

**Limitation of Liability.** If not governed by the Warsaw Convention, our liability for loss or damage to your shipment is limited by this Air Waybill to CONS100 per shipper's declared value for cargo liability or all-risk insurance, but you may pay an additional higher value for carriage and pay the additional charge, or the cost of its depreciated value, or its replacement costs.

**Declared Value Limits.** The highest declared value we allow for shipment is limited to the limit of liability for cargo, in the conditions of the shipment. Please check the current FedEx of the declared value limits.

If you send more than one package on the Air Waybill, the declared value for carriage by the number of packages in the shipment. **LIABILITIES NOT ASSUMED.** IN ANY EVENT, WE WON'T BE RESPONSIBLE FOR LOSS OF OR DAMAGE TO THE SHIPMENT OR ANY OF ITS CONTENTS IF SUCH DAMAGES MIGHT BE INCURRED. We won't be liable for improper or insufficient packing, securing, marking, or addressing, or for delay, shortage, mis-delivery, non-delivery, misinformation, or failure to provide information in connection with your shipment of cash, currency, or other prohibited items.

We won't be liable for loss, damage, delay, shortage, mis-delivery, non-delivery, misinformation, or failure to provide information in connection with your shipment caused by events we cannot control, including but not limited to acts of God, perils of the air, weather conditions, mechanical delays, acts of public enemies, war, strikes, civil commotions, or acts or omissions of public authorities (including customs and health officials) with actual or apparent authority.

**NO WARRANTIES.** We make no warranties, express or implied.

**CLAIMS.** ALL CLAIMS MUST BE MADE IN WRITING AND WITHIN STRICT TIME LIMITS. See OUR TARIFF, THE CURRENT FED EX SERVICE GUIDE, OR STANDARD CONDITIONS OF CARRIAGE FOR DETAILS. We'll consider the claim timely if the claimant first calls and notifies any of our local offices within the applicable time limit, and then confirms this in writing as soon as possible. The right to damages against us shall be extinguished unless an action is brought within two years from the date of delivery of the shipment or from the date on which the shipment should have been delivered. We are not obligated to act on any claim until all transportation charges have been paid, the claim amount may not be deducted from those charges.

If the recipient accepts the shipment without noting any damage on the delivery record, we will assume the shipment was delivered in good condition. In order for us to consider a claim for damage, the contents, original shipping cartons, and packing must be made available to us for inspection.

**RIGHT TO INSPECT.** Your shipment may, at our option or at the request of governmental authorities, be opened and inspected by us or such authorities at any time.

**RESPONSIBILITY FOR PAYMENT.** Even if you give us different payment instructions, you, the shipper, will always be primarily responsible for all charges, including transportation charges, and all duties, customs assessments, governmental penalties and fines, taxes, and our attorney fees and legal costs, related to this shipment in case of default of payment by the consignee. You also will be responsible for any costs we incur in returning your shipment to you or warehousing it pending disposition.

**CUSTOMS CLEARANCE.** If your shipment is to you, hereby appoint us as your agent solely for performance of customs clearance and certify us as the consignee for the purpose of designating a customs broker to perform customs clearance (unless you specify a customs broker on the front of this Air Waybill). In some instances, local authorities may require additional documentation confirming our appointment. It is your responsibility to provide proper documentation and confirmation, where required.

You are responsible for and warrant your compliance with all applicable laws, rules and regulations, including but not limited to customs laws, import, export and re-export laws and government regulations of any country to, from, through or over which your shipment may be carried. You agree to furnish such information and complete and attach to this Air Waybill such documents as are necessary to comply with such laws, rules and regulations. We assume no liability to you or any other person for any loss or expense due to your failure to comply with this provision.

You are responsible for all charges, including transportation charges, and all duties, customs assessments, governmental penalties and fines, taxes, and our attorney fees and legal costs, related to this shipment.

**EXPORT CONTROL.** You authorize Federal Express to act as forwarding agent for you for export control and customs purposes. You hereby certify that all statements and information contained in this Air Waybill relating to exportation are true and correct. Furthermore, you understand that: call and criminal penalties, including forfeiture and sale, may be imposed for making false or fraudulent statements or for the violation of any laws or exportation.

**LETTER OF INSTRUCTION.** If you do not complete all the documents required for carriage, or if the documents you submit are not appropriate for the services or destination requested, you hereby instruct us, where permitted by law, to complete, correct, or replace the documents for you at your expense. However, we are not obligated to do so. If a substitute form of air waybill is needed to complete delivery of your shipment and we complete that document, the terms of this Air Waybill will continue to govern. We are not liable to you or any other person for our actions on your behalf under this provision.

**ITEMS NOT ACCEPTABLE FOR TRANSPORTATION.** We won't accept certain items for carriage, and other items may be accepted for carriage only to limited destinations or under restrictive conditions. We reserve the right to reject packages based upon these limitations or for reasons of safety or security. You may consult the current FedEx Service Guide, Standard Conditions of Carriage, or any applicable tariff for specific details.

**MANDATORY LAW.** Insofar as any provision contained or referred to in this Air Waybill, the current FedEx Service Guide, Standard Conditions of Carriage, or any applicable tariff may be contrary to any applicable international treaty, law, government regulations, orders, or requirements, such provision shall remain in effect as a part of our agreement to the extent that it is not overridden. The invalidity or unenforceability of any provision shall not affect any other part of this Air Waybill.

Unless otherwise indicated, the Sender's address indicated on the face of this Air Waybill is the place of execution and the place of departure, and the Recipient's address listed on the face of this Air Waybill is the place of destination. Unless otherwise indicated, Federal Express Corporation, P.O. Box 727, Memphis, TN 38194, USA is the first carrier of this shipment.



# Conditions du contrat

**DEFINITIONS.** Sur la présente Lettre de transport aérien, « nous », « notre » et « nôtre » désignent Federal Express Corporation, ses filiales et succursales, ainsi que leurs employés, agents, et entrepreneurs indépendants respectifs. « Vous », « votre » et « vôtre » désignent l'expéditeur, le destinataire ou réceptionnaire, leurs employés, commettants et agents. Si votre envoi est issu d'un endroit situé hors des États-Unis, votre contrat de transport est conclu avec la filiale, la succursale ou l'entrepreneur indépendant de Federal Express ayant initialement accepté l'envoi de votre part. Si votre envoi est effectué à partir du Canada, votre contrat de transport est conclu avec Federal Express Canada Ltée, ses commettants, filiales, succursales et affiliés ainsi que leurs employés, agents, et entrepreneurs indépendants respectifs. « Colis » désigne tout contenant ou enveloppe que nous acceptons pour le livraison, y compris tout article que vous nous présentez en utilisant nos systèmes automatisés, appareils de mesure, manifestes ou lettres de transport. « Envoi » désigne tous les colis qui nous sont présentés et que nous acceptons pour le transport aérien.

**ACCORD SUR LES CONDITIONS.** En nous faisant parvenir votre envoi, vous acceptez, que vous signiez ou non la première page de cette Lettre de transport aérien, en votre nom et au profit d'un intérêt dans cet envoi, toutes les conditions figurant sur la présente Lettre de transport aérien NON servies de FedEx actuel ou dans nos Conditions normales de transport, dont des exemplaires sont disponibles sur Internet et le tarif, le Guide des services de FedEx actuel ou les Conditions normales alors en vigueur; le tarif prévaudra en cas de conflit (à moins d'une priorité secondaire). En outre, la version anglaise de la présente Lettre de transport aérien a la priorité sur la version française de la présente Lettre de transport aérien. La présente Lettre de transport aérien a la priorité sur les obligations stipulant cette Lettre de transport aérien d'un numéro d'avis faisant office de signature de notre part. Cette Lettre de transport aérien est correctement décrit sur la présente Lettre de transport aérien, que nous pouvons accepter dresse et emballé en vue de garantir son transport en toute sécurité, dans des conditions de manutention normales de la transport, et de tous droits, taxations douanières, pénalités et amendes gouvernementales, taxes, ainsi que de

**LITÉ.** Si votre envoi a pour destination finale ou une escale située hors du pays d'origine, la Convention de Varsovie, la Convention de Montréal, ou la Convention de Guadalajara, s'applique à votre envoi, à moins que vous ne déclariez une valeur de transport supérieure comme précisé ci-dessous. L'impréparation des documents peut entraîner la perte de votre envoi. Si vous ne déclarez pas de valeur de transport supérieure, nous ne sommes pas responsables de la perte de votre envoi, à moins que vous ne déclariez une valeur de transport supérieure comme précisé ci-dessous. Nous ne sommes pas responsables de la perte de votre envoi, à moins que vous ne déclariez une valeur de transport supérieure comme précisé ci-dessous. Nous ne sommes pas responsables de la perte de votre envoi, à moins que vous ne déclariez une valeur de transport supérieure comme précisé ci-dessous.

**RECOMMANDATIONS.** Toutes les recommandations doivent être effectuées avant l'expédition et dans les délais prescrits. Pour plus de détails, voir notre Tarif, Notre Guide des Services ou Nos Conditions Normales de Transport. Nous considérons que la recommandation a été déposée dans le délai prescrit si le réclamant appelle et informe l'un de nos bureaux locaux de ladite recommandation dans le délai prescrit et en donne ensuite confirmation par écrit dès que possible. Le réclamant perdra le droit de réclamer des dommages-intérêts à la société s'il n'informe aucune recommandation dans un délai de deux ans à compter de la date de livraison de l'envoi ou à compter de la date à laquelle l'envoi aurait dû être livré. Nous ne sommes pas obligés d'y remédier tant que tous les frais de transport n'ont pas été payés. Le montant de la recommandation ne peut pas être déduit de ces frais. Si le destinataire accepte votre envoi sans noter l'existence d'un dommage sur le bordereau de livraison, nous considérons que l'envoi a été remis en bon état. Afin de nous permettre de traiter les réclamations pour dommage, le contenu, les cartons et emballages d'expédition d'origine doivent être conservés pour nous permettre de les examiner.

**DROIT D'INSPECTION.** Votre envoi peut, à notre discrétion ou à la demande des autorités gouvernementales, être ouvert et vérifié par nous ou par lesdites autorités à tout moment.

**RESPONSABILITÉ DE PAIEMENT.** Même dans le cas où vous nous donneriez des instructions de paiement différentes, vous, l'expéditeur, serez toujours au premier titre responsable de tous frais, y compris les frais de transport, et de tous droits, taxations douanières, pénalités et amendes gouvernementales, taxes, ainsi que de nos honoraires d'avocat et frais légaux relatifs à cet envoi, en cas de défaut de paiement par le destinataire. Vous serez également responsable de tous les coûts que nous pourrions encourir pour le retour de votre envoi à vos locaux ou son entreposage en attendant tout arrangement.

**DEDOUANEMENT.** En nous remettant cet envoi, vous nous désignez comme votre agent unique à l'effet du dédouanement, et attester que nous sommes le consignataire dans le but de nommer un courtier en douane qui effectuera le dédouanement (à moins que vous ne précisiez un courtier en douane en particulier sur la première page de cette Lettre de transport aérien). Dans certains cas, les autorités locales peuvent exiger des documents supplémentaires confirmant cette désignation. Vous avez la responsabilité de fournir les documents et la confirmation nécessaires, le cas échéant. Vous êtes responsable et garant du respect de toutes lois, règles et réglementations en vigueur, y compris, entre autres, les lois douanières ainsi que les lois sur l'importation, l'exportation et la réexportation et la réglementation des pays de destination, d'origine, de passage et de survol de votre envoi. Vous acceptez de fournir les informations, de ramener et de joindre à la présente Lettre de transport aérien les documents nécessaires au respect des lois, règles et réglementations. Nous n'assumons aucune responsabilité envers vous ou quiconque pour toute perte ou dépense due au non-respect de votre part de la présente stipulation. Vous êtes responsable de tous les frais, y compris les frais de transport, et de tous droits, taxations douanières, pénalités et amendes gouvernementales, taxes, ainsi que de nos honoraires d'avocat et frais légaux relatifs à cet envoi.

**CONTRÔLE DES EXPORTATIONS.** Vous autorisez Federal Express à agir à titre de transitaire en votre nom aux fins de douane et de contrôle des exportations. Vous certifiez par la présente que tous les renseignements et déclarations contenus dans la présente Lettre de transport aérien, en ce qui a trait à l'exportation, sont exacts et véridiques. De plus, vous acceptez que toute déclaration fautive ou frauduleuse ou toute infraction aux lois sur l'exportation peut entraîner des sanctions pénales et civiles, y compris la confiscation et la vente.

**LETRE D'INSTRUCTIONS.** Si vous ne remplissez pas tous les documents requis pour le transport, ou si les documents présentés par vous ne sont pas les documents qui conviennent aux services ou à la destination demandés, vous nous chargez par la présente, là où il le permet, de remplir, corriger ou remplacer les documents à votre place et à vos frais. Toutefois, nous n'y sommes pas obligés. Si un formulaire de remplacement de Lettre de transport aérien est requis pour le livraison de votre envoi et que nous remplissons ce document, les modalités de la présente Lettre de transport aérien continueront de prévaloir. Nous ne sommes pas responsables envers vous ou quiconque des actions que nous menons pour votre compte en vertu de la présente disposition.

**ARTICLES NON TRANSPORTABLES.** Nous n'acceptons pas de transporter certains articles, et nous pouvons exclure de la transport certains autres articles que vers des destinations spécifiques ou sous certaines conditions. Nous nous réservons le droit de refuser des colis en vertu de ces restrictions ou pour des raisons de sécurité. Pour plus de détails, consultez le Guide des services de FedEx actuel, nos Conditions normales de transport ou tout autre tarif en vigueur.

**LITÉ IMPÉRATIVE.** Dans la mesure où une des stipulations contenues ou indiquées dans la présente Lettre de transport aérien, le Guide des services de FedEx actuel, nos Conditions normales de transport ou tout autre tarif en vigueur est contraire à tout traité international, loi, réglementation, ordonnance ou exigence gouvernementale en vigueur, ladite stipulation restera applicable en tant que partie de notre accord tant qu'elle n'est pas rendue caduque. L'invalidité ou le caractère non exécutoire de toute stipulation n'affectera aucune autre partie de la présente lettre de transport aérien. Sauf indication contraire, l'adresse de l'expéditeur indiquée au recto de cette lettre de transport aérien constitue le lieu d'exécution et de départ, et l'adresse du destinataire indiquée au recto de cette lettre de transport aérien constitue le lieu de destination. Sauf indications contraires, Federal Express Corporation, P.O. Box 727, Memphis, TN 38194, États-Unis, est le premier transporteur de cet envoi.

# FedEx Express

IN 277 4 B  
FZ  
8891 08 15

**FedEx**

**International Shipments**

To facilitate prompt customs clearance of your shipping documentation, send:

- Complete commodity description
- Value of contents
- Country of origin
- Recipient's tax identification

Nondocument shipments generally also require additional documentation or in the U.S. call 1.800.247.4777 for country-specific requirements.

© 2004 FedEx. 155143 REV. 10/04 BP  
67107-1206

**FedEx International Air Waybill**

**1 From**

Date: 08/12/11  
Sender's Name: Jeff Dare  
Company: RIVERSIDE RESOURCES INC.  
Address: SUITE 1110  
Address: 1111 WEST GEORGIA ST  
City: VANCOUVER Province: BC CANADA Postal Code: V6E4M3

**2 Your Internal Reference**

**3 To Recipient's Name**

Company: Bureau of Land Management  
Address: Arizona State Office  
Address: One North Central Ave, Ste 800  
City: Phoenix Province: AZ  
Country: USA 7IP: 95004

**4 Shipment Information**

Total Packages: 1 Total Weight: .5 lb (kg: 0.227)  
Commodity Description: Documents  
Country of Manufacture: CAN  
Value for Customs: 9.00

**5 Express**

**6 Packaging**

**7 Special**

**8 Payment**

**9 Required**

Sender's Signature: [Signature]

Tracking Number: [Blank]

Received At: [Blank]

675997708661 675997708661 675997708661 675997708661

Placer le côté inférieur de la pochette de transport aérien ici.

INTL PRIORITY CLR  
ISR CLR  
85004  
PHX  
HX  
YSZ  
6759 9770 8681



646304 MEN 08/13 50AG1/EEET/9A24



Extremely Urgent  
Très urgent

BLD/AL JUIL/07/10/11  
11 Aug 15 A 9:33  
PHOENIX, ARIZONA



## Reusable Envelope

### What is the weight limit for the FedEx® Envelope rate?

227 grams or 0.5 lb. — including the FedEx Envelope, air waybill and contents (up to approximately twenty-four 8½" x 14" pages). If it exceeds the gross weight limit, a higher rate will apply.

### How do I reuse the Legal Size Reusable FedEx® Envelope?

If the envelope is in good condition, cover or mark through any previous shipping information to reuse it a second time. FedEx is not liable for damages caused by improper or insufficient packaging.

### What can be shipped in the FedEx Envelope?

This envelope is designed for documents. Contents should be compatible with the container and packed securely to help assure safe transportation with ordinary care in handling. Shipments within Canada with a value greater than CDN\$100 should not be shipped in this envelope. International shipments with a value in excess of CDN\$100 for carriage or customs, or shipments within the U.S. with a value in excess of US\$500, should not be shipped in this envelope. Do not send cash, cash equivalent or other prohibited items. This envelope is for FedEx Express shipments only. Any other use is prohibited.

### What is the FedEx limit of liability?

**For shipments within Canada,** FedEx liability is limited to CDN\$100 for loss, damage, delay, misdelivery or nondelivery. The maximum declared value for the contents of this envelope is CDN\$100. See the current FedEx Service Guide or the FedEx® Intra-Canada Air Waybill for details.

**For shipments within the U.S.,** FedEx liability is limited to US\$100 for loss, damage, delay, misdelivery or nondelivery, unless you declare a higher value and pay an extra charge. The maximum declared value for the contents of this envelope is US\$500. See the current FedEx Service Guide or the FedEx® US Airbill for details.

**For international shipments,** FedEx liability is limited to CDN\$100 for damage, delay or loss of shipments by surface or air and may be further limited by certain treaties, including the Warsaw Convention. See the current FedEx Service Guide or the FedEx® International Air Waybill for details.

### Want more information?

Visit [fedex.ca](http://fedex.ca) or call 1.800.GoFedEx 1.800.463.3339. Call your local FedEx office if you are outside Canada.

© 2005 FedEx 158377 REV 3/06 RT

## Enveloppe réutilisable

### Quel est le poids limite du tarif Enveloppe FedEx®?

227 grammes ou 0,5 lb. — y compris l'enveloppe FedEx, la lettre de transport aérien et le contenu (soit environ 24 pages 8 ½ x 14). Si le poids excède la limite de poids brut, un tarif supérieur sera appliqué.

### Comment réutiliser l'Enveloppe FedEx® réutilisable format légal?

Si l'enveloppe est en bon état, masquez ou biffez toute information sur l'envoi précédent. FedEx n'assume aucune responsabilité en ce qui a trait aux dommages éventuels causés par un emballage non conforme ou inadéquat.

### Que peut-on expédier dans une Enveloppe FedEx?

Cette enveloppe est conçue pour des documents. Le contenu doit être compatible avec le contenant et permettre un scelllement sécuritaire afin d'assurer un transport sûr dans des conditions de manutention normales. Tout envoi expédié au Canada et dont la valeur excède 100 \$CAN ne doit pas être expédié dans cette enveloppe. Cette restriction s'applique aussi aux envois internationaux dont la valeur excède 100 \$CAN pour le transport ou les douanes, ou les envois à l'intérieur des États-Unis dont la valeur excède 500 \$US. Ne pas expédier d'espèces, de quasi-espèces ou d'autres articles prohibés. Cet emballage ne doit servir que pour les envois FedEx Express. Tout autre usage est interdit.

### Quelle est la limite de responsabilité de FedEx?

**Pour les envois au Canada,** la responsabilité de FedEx à l'égard de pertes, de dommages, de retards, de livraison erronée ou de livraison non effectuée est limitée à 100 \$CAN. La valeur déclarée maximale du contenu de cette enveloppe est 100 \$CAN. Consultez le Guide des services de FedEx en vigueur ou la lettre de transport aérien intérieure de FedEx® pour le détail.

**Pour les envois à l'intérieur des États-Unis,** la responsabilité de FedEx à l'égard de pertes, de dommages, de retards, de livraison erronée ou de livraison non effectuée est limitée à 100 \$US, à moins que vous ne déclariez une valeur supérieure et acquittiez un supplément. La valeur déclarée maximale du contenu de cette enveloppe est 500 \$US. Consultez le Guide des services de FedEx en vigueur ou la lettre de transport aérien américaine de FedEx® pour le détail.

**Pour les envois internationaux,** la responsabilité de FedEx en ce qui a trait aux dommages, retards ou pertes liés aux envois par route ou par air est limitée à 100 \$CAN et peut être limitée davantage par certains traités internationaux, notamment la Convention de Varsovie. Consultez le Guide des services de FedEx en vigueur ou la lettre de transport aérien internationale de FedEx® pour le détail.

### Autres renseignements?

Visitez [fedex.ca](http://fedex.ca) ou composez le 1.800.GoFedEx 1.800.463.3339. Contactez votre bureau FedEx local si vous êtes situé hors du Canada.

**United States Department of the Interior**  
**Bureau of Land Management**  
 LANDS/RECREATION & PLANNING  
 ONE N CENTRAL AVE  
 PHOENIX, AZ 85004 -2203  
 Phone: 602-417-9200

Receipt

No:

2406069

<b>Transaction #:</b> 2481333	
<b>Date of Transaction:</b> 08/16/2011	
<b>CUSTOMER:</b>	
RIVERSIDE RESOURCES INC 502 E JOHN ST CARSON CITY,NV 89706-3099 US	

LINE #	QTY	DESCRIPTION	REMARKS	UNIT PRICE	TOTAL
1	1.00	LOCATABLE MINERALS / MINING CLAIMS-NOT NEW-UNADJUD,ONE AUTH NO. ONLY / MINING CLAIM MONEY RECEIVED CASES: AMC407284/\$42140.00	MAINT-301	- n/a -	42140.00
<b>TOTAL:</b>					<b>\$42,140.00</b>

PAYMENT INFORMATION					
1	AMOUNT:	21560.00	POSTMARKED:	08/12/2011	
	TYPE:	CHECK	RECEIVED:	08/16/2011	
	CHECK NO:	604024983			
	NAME:	RIVERSIDE RESOURCES INC 502 E JOHN ST CARSON CITY NV 89706-3099 US			
2	AMOUNT:	20580.00	POSTMARKED:	08/12/2011	
	TYPE:	CHECK	RECEIVED:	08/16/2011	
	CHECK NO:	604027602			
	NAME:	RIVERSIDE RESOURCES INC 502 E JOHN ST CARSON CITY NV 89706-3099 US			

REMARKS

This receipt was generated by the automated BLM Collections and Billing System and is a paper representation of a portion of the official electronic record contained therein.

**NOTICE!!**

**These documents have been scanned!**

**Do not place un-scanned documents beneath this notice!**

**Do not remove this notice from this file!**

GPO Jacket No. 560-102  
Print Order 61540  
Rise Business Services, LLC  
Job=AZ15 5/16/2019



Box Number= AZ15058



Claim Begin-End: AMC407284-AMC407394

6 Location Notices-Amendments and Supporting Documents



AZ15058-1

AMC407284-AMC408064

**MINING CLAIM STATUS REPORT**

MAY 09 2011

DATA ENTERED MAY 09 2011  
MAY 10 2011 *SE-R's PS*

MTP Checked by MAY 10 2011 *PS*  
GEO Checked by MAY 09 2011 *AS*

LEAD SERIAL NUMBER AMC 407284 thru AMC 407394 MAY 09 2011

**# OF CLAIMS & TYPE**

**CHARGES**

# 111 LODE  
# \_\_\_\_\_ PLACER  
# \_\_\_\_\_ ASSOCIATION PLACER  
# \_\_\_\_\_ MILL SITE  
# \_\_\_\_\_ TUNNEL SITE

Location Fee @ \$34 = \$ 3774.00  
Processing Fee @ \$15 = \$ 1665.00  
Maintenance Fee @ \$140 = \$ 15540.00  
Overage (+) \$ \_\_\_\_\_  
Shortage (-) \$ \_\_\_\_\_  
Other Fees \$ \_\_\_\_\_

**TOTAL** \$ 20,979.00

**ARE THERE ENOUGH LOCATORS?**

Yes (  ) No ( )

*accepted as mail.*

**DOCUMENTS RECEIVED VIA -**

Over-the-Counter (  ) Mail ( )

**TIMELY FILED?**

Yes (  ) No ( )

**LEGAL DESCRIPTION -**

T 3N R 20W SEC 1,2,3,5,6,10,11,12  
T 4N R 20W SEC 31,34,35  
T \_\_\_\_\_ R \_\_\_\_\_ SEC \_\_\_\_\_  
T \_\_\_\_\_ R \_\_\_\_\_ SEC \_\_\_\_\_

BLM (  ) FOREST SERVICE ( ) SUBJ TO PL 359: Yes ( ) No ( )

WILDERNESS AREA: No ( ) Yes ( )

**SPLIT ESTATE -** N/A ( ) SX ( ) PX ( ) SRHA ( ) OTHER ( )

Proper Notice Filed if Located on SHRA Lands? N/A ( ) Yes ( ) No ( )

**RECONVEYED MINERALS ON BLM LANDS REQUIRE OPENING ORDERS FROM 1944 TO 1993 -**

Open to Entry on: \_\_\_\_\_ N/A ( )

**COMMENTS/STATUS -** VOID ( ) PARTIALLY VOID ( ) PVT MINERALS ( ) WITHDRAWN LANDS ( )

OTHER ( ) RR#1-#9 (AMC 407284-AM 407292) merge Federal

*Act Hwy. -  
Amendments filed 10/27/2011 TB*

Claimant acknowledges that portions of the following claims(s) site(s) may be void or voidable.

Printed Name of Claimant \_\_\_\_\_ Signature of Claimant \_\_\_\_\_

\*\*\*\*\* FINAL ADJUDICATION \*\*\*\*\*

DATE 7/20/2011 INITIALS TB

*one am*

**United States Department of the Interior**  
**Bureau of Land Management**  
 LANDS/RECREATION & PLANNING  
 ONE N CENTRAL AVE  
 PHOENIX, AZ 85004 -2203  
 Phone: 602-417-9200

Receipt

No:

2455292

<b>Transaction #:</b> 2531312	
<b>Date of Transaction:</b> 11/02/2011	
<b>CUSTOMER:</b>	
MERRILL I PALMER PO BOX 119 OXBOW,OR 97840-0119 US	

LINE #	QTY	DESCRIPTION	REMARKS	UNIT PRICE	TOTAL
1	1.00	LOCATABLE MINERALS / MINING CLAIMS-NOT NEW-UNADJUD,ONE AUTH NO. ONLY / MINING CLAIM MONEY RECEIVED <b>CASES: AMC407284/\$90.00</b>	AMEND-9	- n/a -	90.00
<b>TOTAL:</b>					<b>\$90.00</b>

PAYMENT INFORMATION					
1	AMOUNT:	90.00	POSTMARKED:	10/24/2011	
	TYPE:	CHECK	RECEIVED:	10/27/2011	
	CHECK NO:	2883			
	NAME:	PALMER, MERRILL I PO BOX 119 OXBOW OR 97840-0119 US			

REMARKS

This receipt was generated by the automated BLM Collections and Billing System and is a paper representation of a portion of the official electronic record contained therein.



MERRILL PALMER

128 SUNRAY DRIVE

LAKE HAVASU CITY, AZ. 86403

CURRENT PHONE 541 785 3543

CELL PHONE 541 785 3910

OCTOBER 21<sup>ST</sup>, 2011

DEAR PEOPLE:

PLEASE FIND ENCLOSED 9 AMENDED FEDERAL LODE CLAIMS # AMC407284 THRU:# AMC407292 AND MY CHECK FOR \$90.00 TO RECORD THE SAME AS INSTRUCTED BY YOUR LETTER DATED OCTOBER 12<sup>TH</sup>, 2011 TO RRI EXPLORATION INC. AND HEREIN ATTACHED TO THIS LETTER. I HAVE SENT THESE AMENDED CLAIMS TO THE LA PAZ COUNTY, AZ TO BE RECORDED ALSO. THANK YOU VERY MUCH.

MERRILL PALMER

*Merrill Palmer*

AGENT for RRI EXPLORATION INC.

RECEIVED  
BLM AZ STATE OFFICE  
2011 OCT 27 A 8:20  
PHOENIX, ARIZONA



# United States Department of the Interior



BUREAU OF LAND MANAGEMENT  
Arizona State Office  
One North Central Avenue, Suite 800  
Phoenix, Arizona 85004-4427  
www.blm.gov/az/

October 12, 2011

In Reply Refer To:  
3800 (9310) TS  
AMC407284

CERTIFIED MAIL - RETURN RECEIPT REQUESTED No.

## NOTICE

RRI EXPLORATION  
1110-1111 WEST GEORGIA ST  
VANCOUVER, BC, CANADA V6E-4M3

---

AMC407284 - AMC407292  
RR#1- #9

---

PHOENIX, ARIZONA

2011 OCT 27 A 8:20

RECEIVED  
BLM AZ STATE OFFICE

### Mining Claim Location Notice(s) – Amendment(s) Required

Pursuant to Title 43 Code of Federal Regulations (CFR) 3832.1, this office received your notices of location for recording mining claims. In accordance with 43 CFR 3832.12, the claims listed above cannot be accepted as filed and must be amended as noted below.

Any portion of a mining claim on land subject to a pre-existing highway right-of-way granted per 23 U.S.C. § 317 (1988), the Federal Aid Highway Act, is null and void ab initio. Also, a placer mining claim may not contain noncontiguous tracts of land, 30 U.S.C. § 36 (1988). There is a Federal Aid Highway right of way under the Federal Aid Highway Act that cuts through your claim. You must amend your claim so the right of way is not crossed and depict on a map that portion you wish to retain. You may file a separate location notice to include the lands relinquished.

You must file an amendment for each claim listed above to correct the defects identified. There is a \$10 BLM processing fee for each amendment. We must receive the amendments within 30 days of your receipt of this decision. If the amendments are not received within the 30-day timeframe the mining claims will be declared null and void.

If additional information is required, please contact Tony Smith 602-417-9355. Please include your AMC serial number(s) on all correspondence.

*Rebecca Heick*

Rebecca Heick  
Group Administrator  
Lands and Minerals

Enclosures

RECEIVED  
BLM AZ STATE OFFICE  
2011 OCT 27 A 8:20  
PHOENIX, ARIZONA

Map of the RR# 1 Lode

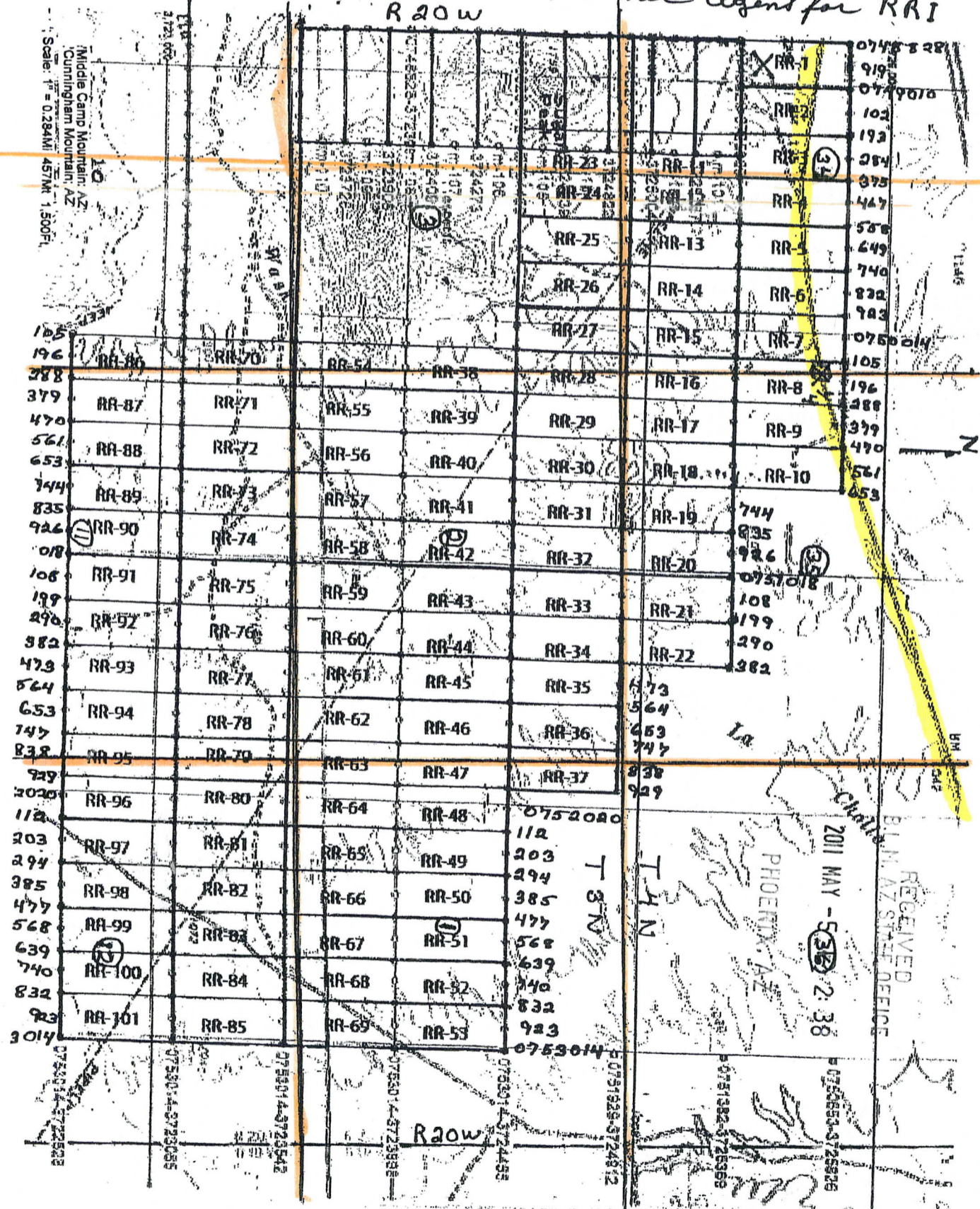
Map was prepared from an actual field survey of said Lode Claim and attached to and hereby made a part of the Location Notice.

*Enclosure*

- Name and address of Locator of Claim: **Riverside Resources Inc.**  
 502 East John Street  
 Carson City, Nevada
- The Lode Mining Claim is located in the Section(s) **34**  
 - T 4 N, R 20 W, Gila and Salt River Base and Meridian. **LA PAZ COUNTY, ARIZONA**
- The corner, center-line, and location and monuments are made up of wooden posts at least 4 feet long and marked with metal tags.
- Each claim is 1500' long and 600' wide, unless noted. The claims are oriented in a north-south direction, unless noted.
- All claims are tied into the surveyed monument **CORNER** 1/4 of Sections 34, 35, T 4 W, R 20 W, Gila and Salt River Base and Meridian. The Northwest corner of RR# 1 Lode Claim lies about **360 ft N** and **4900 ft W** of said monument.
- GPS Numbers such as 0748828 - 3725826 are NAD 27 UTM, which describe 1000 meter grids. The 3 numbers on map such as 828 describe the last 3 numbers in the 0748828 series. Thus, all posts are located or described by GPS on this map.

*Federal Aid Hwy.*

*April 14, 2011 Merrill Palmer agent for RRI*  
**R 20 W**



AMC401284





Amendment

NOTICE FOR LODE MINING CLAIM

NOTICE IS HEREBY GIVEN that the RR# 1 AMC:407284

lode mining claim has been Amended by RRI Exploration Inc. whose current mailing address is 502 East John Street Carson City, Nevada 89706

RECEIVED BLM AZ STATE OFFICE 2011 OCT 27 A 8:20 PHOENIX, ARIZONA BLM Date Stamp

The general course of this claim is North To The South and it is situated in La Paz County, Arizona. This claim is 1500 feet in length and 600 feet in width. This claim runs from the location monument on which this location notice is posted approximately 10 feet in a South direction to the S. Center end line and 1490 feet in a North direction to the N Center end line. This claim is marked by six monuments, one at each corner and one at the center of each end line of the claim.

The location monument on which this notice is posted is situated within Section 34, Township 4N, Range 20 West, Gila Salt River Base and Meridian, Arizona and this claim encompasses portions of the following quarter section (s), section (s), Township (s) and Range (s) NW 1/4, Section 34 SW 1/4 Section 34 T4N R20W

Gila Salt River Base and Meridian, Arizona.

The locality of this claim with reference to some natural object or permanent monument and additional information (if any) concerning its locality are as follows: All claims are tied into the surveyed monument described as the 1/4 CORNER of Section 34, Section 35, T 4 N, R 20 W. The Northwest corner of the RR I Lode Claim lies approximately 0 ft N and 4300 ft W of said monument.

DATED AND POSTED on the ground this 22 day of October, 2011.

Amender LOCATOR (s) Merrill Palmer

Merrill Palmer, Agent

Form MCF100 Revised July 2005

This claim is amended in length to run from the South end line of the claim North to the South boundary of the highway right a way # Phx 86772, Aza 29244 r/w which is for the old main highway before 1-10 was built and now a "Federal Aid Highway". This lode mining claim is therefore amended to not claim any ground North of the South boundary of the above mentioned highway right a way. As now amended this highway will run East and West just North of this lode mining claim's north end line.

On the attached map the colored and shaded area of this claim is hereby dropped and we only claim the South side of the Highway with this amended claim notice. MP Oct 22, 2011

AMC 407284

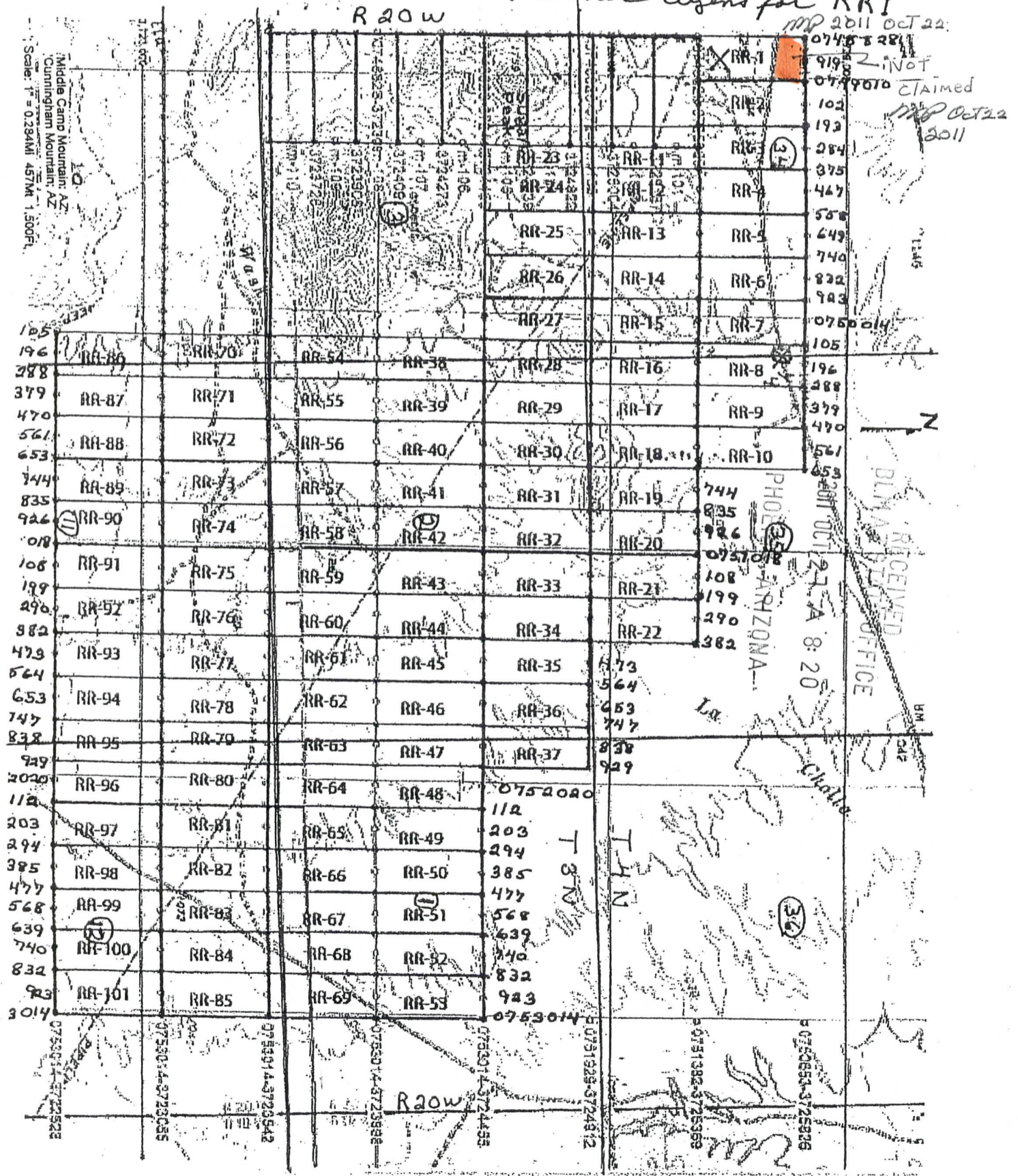
Map of the RR# 1 Lode

Map was prepared from an actual field survey of said Lode Claim and attached to and hereby made a part of the Location Notice.

**RRI**

1. Name and address of Locator of Claim: **Riverside Resources Inc. Exploration Inc.**  
 502 East John Street  
 Carson City, Nevada
2. The Lode Mining Claim is located in the Section(s) **34**  
 -T 4 N, R 20 W, Gila and Salt River Base and Meridian. **LA PAZ COUNTY, ARIZONA**
3. The corner, center-line, and location and monuments are made up of wooden posts at least 4 feet long and marked with metal tags.
4. Each claim is 1500' long and 600' wide, unless noted. The claims are oriented in a north-south direction, unless noted. *NOTE: is amended to be shorter than the 1500ft length*  
 Claims: **CORNER**
5. All claims are tied into the surveyed monument 1/4 of Sections 34, 35, T 4 W, R 20 W, Gila and Salt River Base and Meridian. The Northwest corner of RR# **1** Lode Claim lies about **0** ft **N** and **4800** ft **W** of said monument.
6. GPS Numbers such as 0748828 - 3725826 are NAD 27 UTM, which describe 1000 meter grids. The 3 numbers on map such as 828 describe the last 3 numbers in the 0748828 series. Thus, all posts are located or described by GPS on this map.

*April 14<sup>th</sup>, 2011 Merrill Palmer agent for RRI*



FMC HQ 7284





2011-01851

Page 1 of 2

Requested By: MERRILL PALMER  
SHELLY D BAKER, RECORDER  
OFFICIAL RECORDS OF LA PAZ COUNTY, AZ  
04-26-2011 07:03 AM Recording Fee \$14.00

LOCATION NOTICE FOR LODE MINING CLAIM

NOTICE IS HEREBY GIVEN that the RR # 1  
\_\_\_\_\_ lode mining claim has been located  
by Riverside Resources Inc. whose current mailing  
address is 502 East John Street  
Carson City, Nevada 89706

RECEIVED  
BLM, AZ STATE OFFICE  
2011 MAY -5 P 2:38  
PHOENIX, AZ  
BLM  
Date  
Stamp

The general course of this claim is North To The South and it is situated in La Paz  
County, Arizona. This claim is 1500 feet in length and 600 feet in width. This claim runs  
from the location monument on which this location notice is posted approximately 10 feet in a  
South direction to the S center end line and 1490 feet in a North direction to the  
N center end line. This claim is marked by six monuments, one at each corner and one at the center of each  
end line of the claim.

The location monument on which this notice is posted is situated within Section 34, Township 4N  
\_\_\_\_\_, Range 20 West, Gila Salt River Base and Meridian, Arizona and this claim encompasses portions  
of the following quarter section (s), section (s), Township (s) and Range (s) NW 1/4 Section 34  
SW 1/4 Section 34 T 4 N R 20 W

Gila Salt River Base and Meridian, Arizona.

The locality of this claim with reference to ~~some natural object or~~ permanent monument and additional information  
(if any) concerning its locality are as follows: All claims are tied into the surveyed monument  
described as the 1/4 of Section 34, Section 35, T 4 N, R 20 W. The Northwest <sup>CORNER</sup> corner of  
the RR I Lode Claim lies approximately 360 ft N and 4300 ft W of said monument.

DATED AND POSTED on the ground this 14<sup>th</sup> day of April, 2011.

LOCATOR (s) Merrill Palmer

Merrill Palmer, Agent

Form MCF100  
Revised July 2005

This form is available from the Arizona Department of Mines & Mineral Resources and may be reproduced.

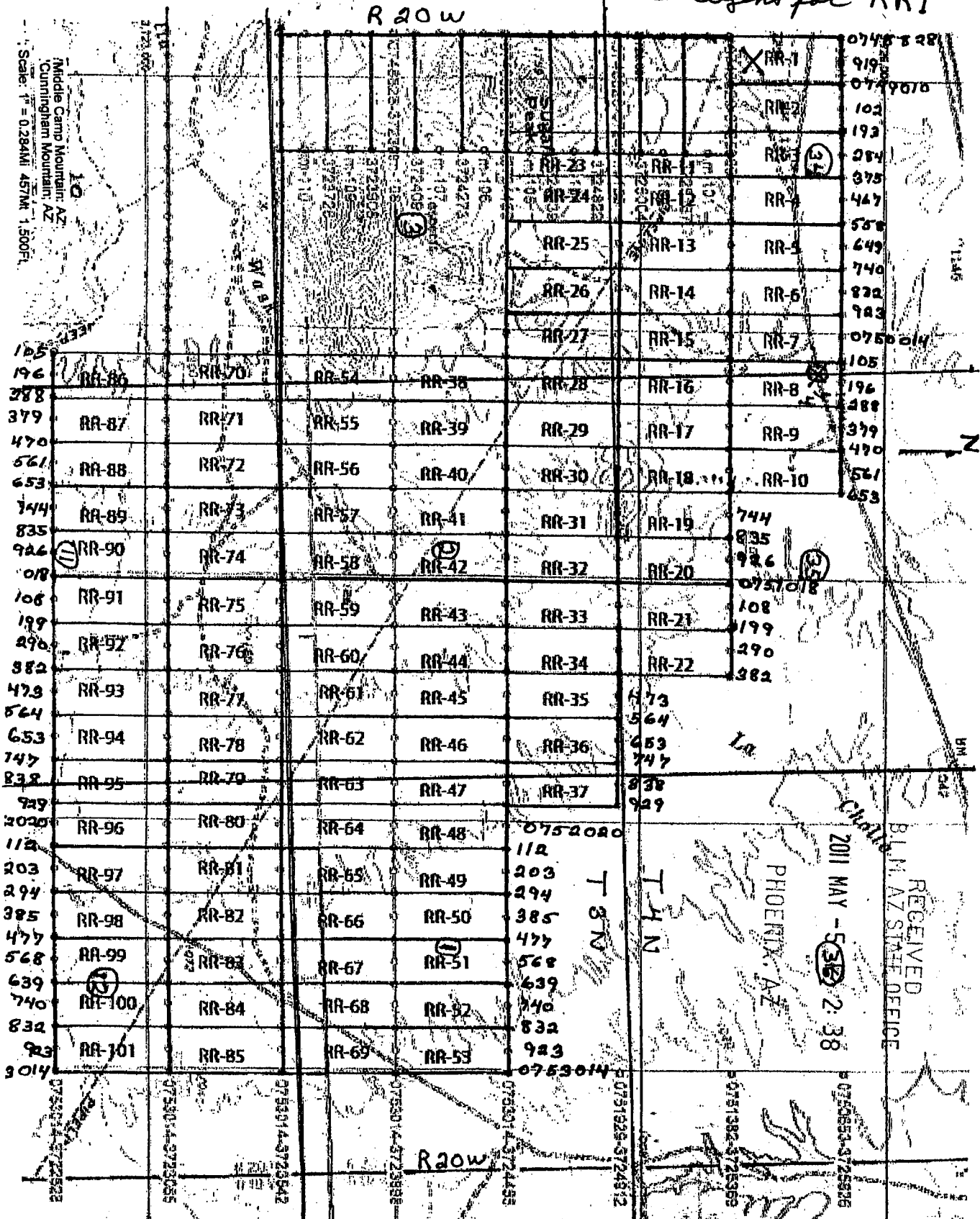
AMC407284

Map of the RR# 1 Lode

Map was prepared from an actual field survey of said Lode Claim and attached to and hereby made a part of the Location Notice.

1. Name and address of Locator of Claim: **Riverside Resources Inc.**  
 502 East John Street  
 Carson City, Nevada
2. The Lode Mining Claim is located in the Section(s) 34  
 -T 4 N, R 20 W, Gila and Salt River Base and Meridian. **LA PAZ COUNTY, ARIZONA**
3. The corner, center-line, and location and monuments are made up of wooden posts at least 4 feet long and marked with metal tags.
4. Each claim is 1500' long and 600' wide, unless noted. The claims are oriented in a north-south direction, unless noted.
5. All claims are tied into the surveyed monument <sup>CORNER</sup> 1/4 of Sections 34, 35, T 4 W, R 20 W, Gila and Salt River Base and Meridian. The Northwest corner of RR# 1 Lode Claim lies about 360 ft N and 4900 ft W of said monument.
6. GPS Numbers such as 0748828 - 3725826 are NAD 27 UTM, which describe 1000 meter grids. The 3 numbers on map such as 828 describe the last 3 numbers in the 0748828 series. Thus, all posts are located or described by GPS on this map.

*April 14, 2011 Merrill Palmer agent for RRI*  
 R 20 W



Amendment

NOTICE FOR LODE MINING CLAIM

NOTICE IS HEREBY GIVEN that the RR # 2 AMC. 407285

lode mining claim has been Amended by RRI Exploration Inc. whose current mailing

address is 502 East John Street

Carson City, Nevada 89706

RECEIVED  
BLM STATE OFFICE  
2011 OCT 27 A 8:20  
PHOENIX, ARIZONA  
BLM Date Stamp

The general course of this claim is North To The South and it is situated in La Paz

County, Arizona. This claim is 1500 feet in length and 600 feet in width. This claim runs

from the location monument on which this location notice is posted approximately 10 feet in a

South direction to the S. Center end line and 1490 feet in a North direction to the

N Center end line. This claim is marked by six monuments, one at each corner and one at the center of each end line of the claim.

The location monument on which this notice is posted is situated within Section 34, Township 4N

Range 20 West, Gila Salt River Base and Meridian, Arizona and this claim encompasses portions

of the following quarter section (s), section (s), Township (s) and Range (s) NW 1/4 Section 34

SW 1/4 Section 34, T4N R 20 W

Gila Salt River Base and Meridian, Arizona.

The locality of this claim with reference to some natural object or permanent monument and additional information

(if any) concerning its locality are as follows: All claims are tied into the surveyed monument

described as the 1/4 of Section 34, Section 35, T 4 N, R 20 W. The Northwest corner of

the RR 2 Lode Claim lies approximately 0 ft N and 3700 ft W of said monument.

DATED AND POSTED on the ground this 22 day of October, 2011.

Amender

LOCATOR (s) Merrill Palmer

Merrill Palmer, Agent

Form MCF100 Revised July 2005

This claim is amended in length to run from the South end line of the claim North to the South boundary of the highway right a way # Phx 86772, Aza 29244 r/w which is for the old main highway before 1-10 was built and now a "Federal Aid Highway". This lode mining claim is therefore amended to not claim any ground North of the South boundary of the above mentioned highway right a way. As now amended this highway will run East and West just North of this lode mining claim's north end line.

On the attached map the colored and shaded area of this claim is hereby dropped and we only claim the South side of the Highway with this amended claim notice. mp Oct 22, 2011

AMC 407285

Map of the RR# 2 Lode

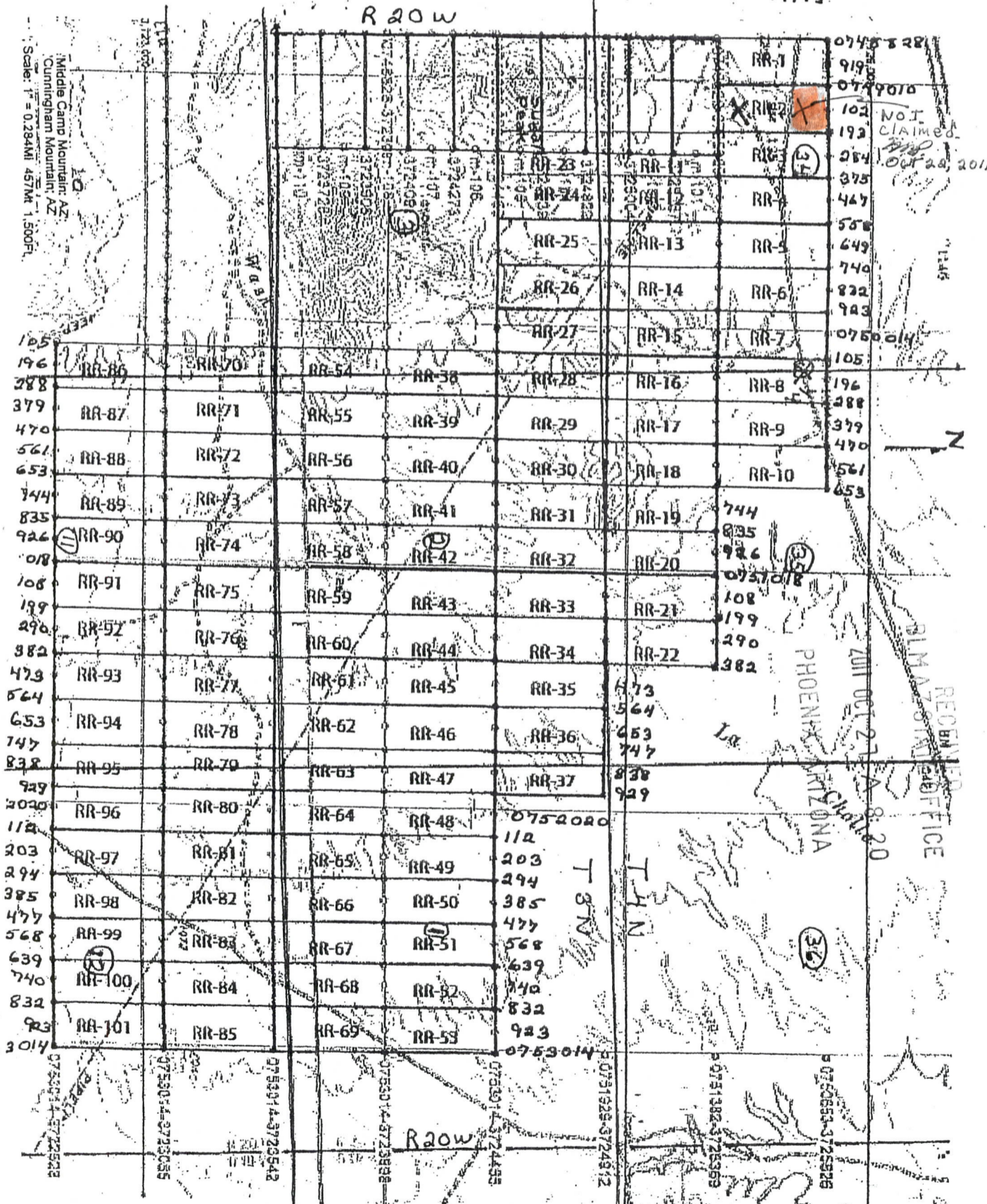
Map was prepared from an actual field survey of said Lode Claim and attached to and hereby made a part of the Location Notice.

**RRI**

1. Name and address of Locator of Claim: Riverside Resources Inc. Exploration Inc.  
 502 East John Street  
 Carson City, Nevada
2. The Lode Mining Claim is located in the Section(s) 34  
 -T 4 N, R 20 W, Gila and Salt River Base and Meridian. LA PAZ COUNTY, ARIZONA
3. The corner, center-line, and location and monuments are made up of wooden posts at least 4 feet long and marked with metal tags.
4. Each claim is 1500' long and 600' wide, unless noted. The claims are oriented in a north-south direction, unless noted. *Note: Claim is Amended To be shorter Than The 1500 FT length.*
5. All claims are tied into the surveyed monument 1/4 of Sections 34, 35, T 4 W, R 20 W, Gila and Salt River Base and Meridian. The Northwest corner of RR# 2 Lode Claim lies about 0 ft N and 3700 ft W of said monument.  
 CORNER *mb Oct 22, 2011*
6. GPS Numbers such as 0748828 - 3725826 are NAD 27 UTM, which describe 1000 meter grids. The 3 numbers on map such as 828 describe the last 3 numbers in the 0748828 series. Thus, all posts are located or described by GPS on this map.

*April 14<sup>th</sup> 2011 Merrill Palmer Agent for RRI*

R 20 W



ANMC 407285

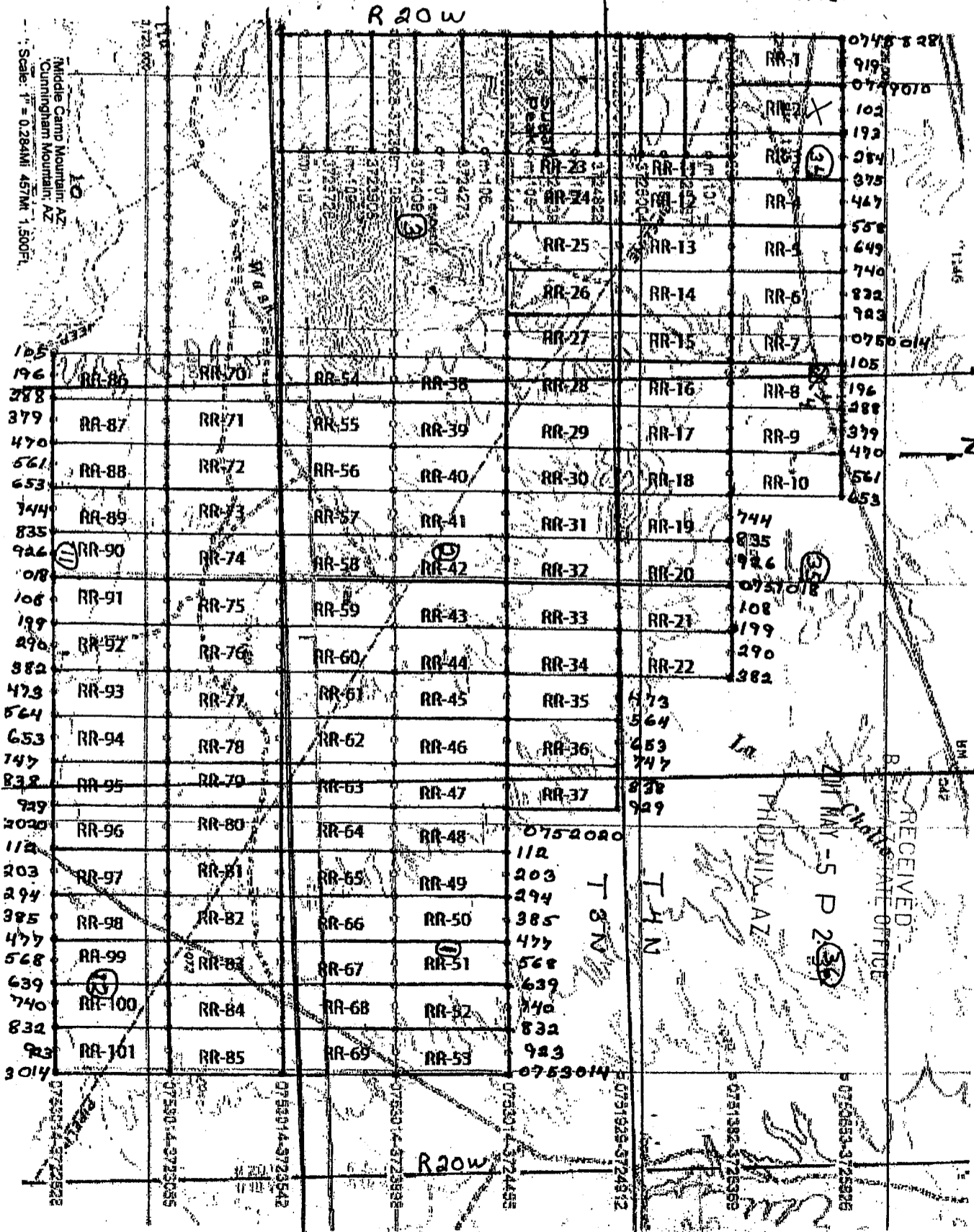


Map of the RR# 2 Lode

Map was prepared from an actual field survey of said Lode Claim and attached to and hereby made a part of the Location Notice.

1. Name and address of Locator of Claim. Riverside Resources Inc.  
 502 East John Street  
 Carson City, Nevada
2. The Lode Mining Claim is located in the Section(s) .34  
 -T 4 N, R 20 W, Gila and Salt River Base and Meridian. LA PAZ COUNTY, ARIZONA
3. The corner, center-line, and location and monuments are made up of wooden posts at least 4 feet long and marked with metal tags.
4. Each claim is 1500' long and 600' wide, unless noted. The claims are oriented in a north-south direction, unless noted.
5. All claims are tied into the surveyed monument 1/4 <sup>CORNER</sup> of Sections 34, 35, T 4 W, R 20 W, Gila and Salt River Base and Meridian. The Northwest corner of RR# 2 Lode Claim lies about 360 ft N and 3700 ft W of said monument.
6. GPS Numbers such as 0748828 - 3725826 are NAD 27 UTM, which describe 1000 meter grids. The 3 numbers on map such as 828 describe the last 3 numbers in the 0748828 series. Thus, all posts are located or described by GPS on this map.

*April 14<sup>th</sup> 2011 Merrill Palmer Agent for RRI*



AMC401285

Amendment

NOTICE FOR LODE MINING CLAIM

NOTICE IS HEREBY GIVEN that the RR # 3 AMC 407286 lode mining claim has been Amended by RRI Exploration Inc. whose current mailing address is 502 East John Street Carson City, Nevada 89706

RECEIVED BLM AZ STATE OFFICE 2011 OCT 27 A 8:20 PHOENIX, ARIZONA BLM Date Stamp

The general course of this claim is North To The South and it is situated in La Paz County, Arizona. This claim is 1500 feet in length and 600 feet in width. This claim runs from the location monument on which this location notice is posted approximately 10 feet in a South direction to the S. Center end line and 1490 feet in a North direction to the N Center end line. This claim is marked by six monuments, one at each corner and one at the center of each end line of the claim.

The location monument on which this notice is posted is situated within Section 34, Township 4N, Range 20 West, Gila Salt River Base and Meridian, Arizona and this claim encompasses portions of the following quarter section (s), section (s), Township (s) and Range (s) NW 1/4 NE 1/4 Section 34 SW 1/4, SE 1/4 Section 34, T4N R 20 W

Gila Salt River Base and Meridian, Arizona.

The locality of this claim with reference to some natural object or permanent monument and additional information (if any) concerning its locality are as follows: All claims are tied into the surveyed monument described as the 1/4 of Section 34, Section 35, T 4 N, R 20 W. The Northwest corner of the RR 3 Lode Claim lies approximately 0 ft N and 3100 ft W of said monument.

DATED AND POSTED on the ground this 22 day of October, 2011. Amender LOCATOR (s) Merrill Palmer

Merrill Palmer, Agent

Form MCF100 Revised July 2005

This claim is amended in length to run from the South end line of the claim North to the South boundary of the highway right a way # Phx 86772, Aza 29244 r/w which is for the old main highway before 1-10 was built and now a "Federal Aid Highway". This lode mining claim is therefore amended to not claim any ground North of the South boundary of the above mentioned highway right a way. As now amended this highway will run East and West just North of this lode mining claim's north end line.

On the attached map the colored and shaded area of this claim is hereby dropped and we only claim the South side of the Highway with this amended claim notice. mmp Oct 22, 2011

AMC 407286

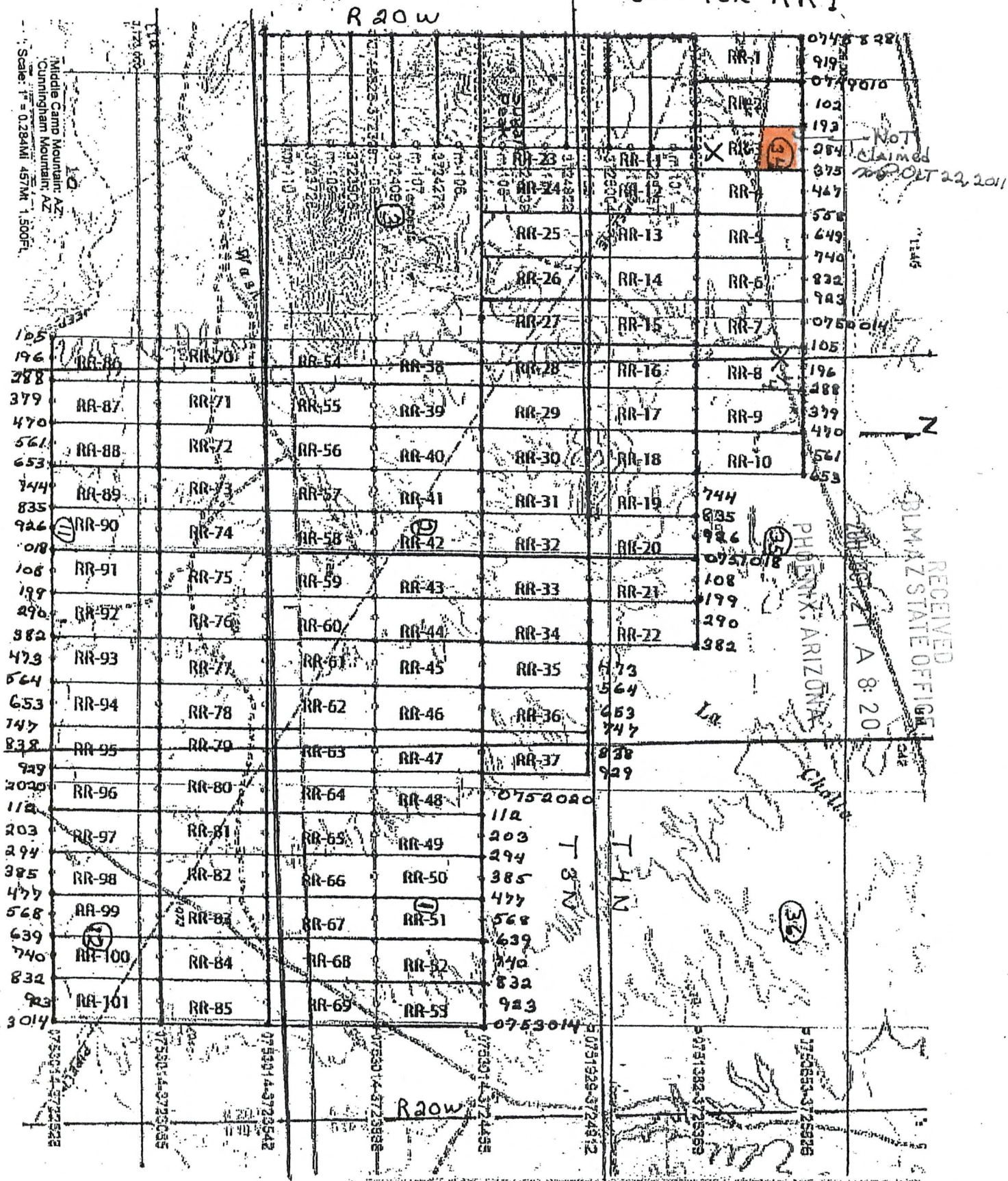
(Map must be attached to Location Notice)

Map of the RR# 3 Lode

Map was prepared from an actual field survey of said Lode Claim and attached to and hereby made a part of the Location Notice.

1. Name and address of Locator of Claim: **RR I**  
**Riverside Resources Inc. Exploration Inc.**  
502 East John Street  
Carson City, Nevada
2. The Lode Mining Claim is located in the Section(s) **34**,  
-T 4 N, R 20 W, Gila and Salt River Base and Meridian. **LA PAZ COUNTY, ARIZONA**
3. The corner, center-line, and location and monuments are made up of wooden posts at least 4 feet long and marked with metal tags.
4. Each claim is 1500' long and 600' wide, unless noted. The claims are oriented in a north-south direction, unless noted. *Notes We Admend Claim To be Shorter Than 1500 FT*
5. All claims are tied into the surveyed monument 1/4 of Sections 34, 35, T 4 W, R 20 W, Gila and Salt River Base and Meridian. The Northwest corner of RR# 3 Lode Claim lies about 0 ft N and 3100 ft W of said monument. **CORNER Oct 22, 2011**
6. GPS Numbers such as 0748828 - 3725826 are NAD 27 UTM, which describe 1000 meter grids. The 3 numbers on map such as 828 describe the last 3 numbers in the 0748828 series. Thus, all posts are located or described by GPS on this map.

April 14, 2011 Merrill Palmer Agent for RR I



AME 407286





# LODE MINING CLAIM MAP

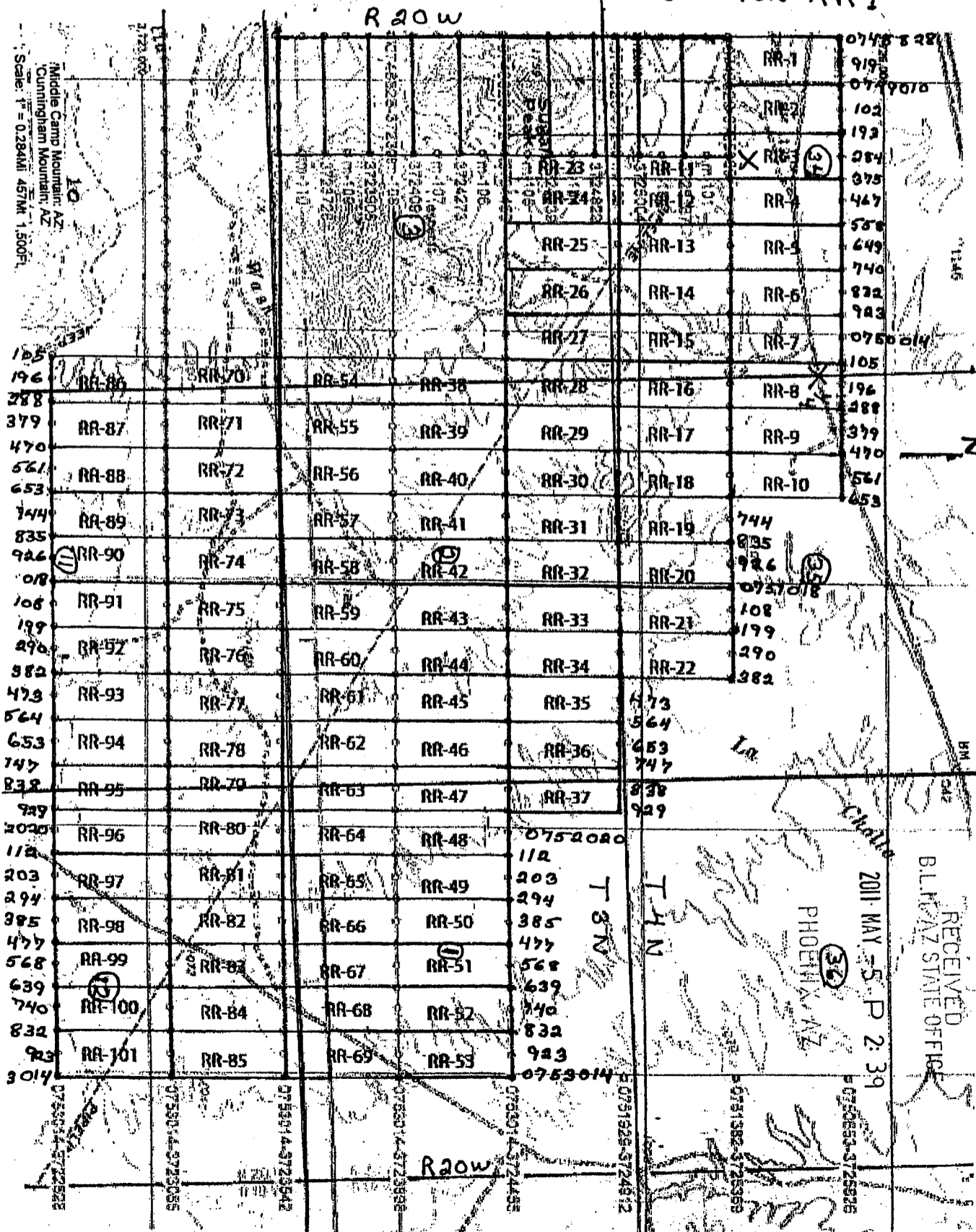
—this map must be attached to Location Notice)

## Map of the RR# 3 Lode

Map was prepared from an actual field survey of said Lode Claim and attached to and hereby made a part of the Location Notice.

1. Name and address of Locator of Claim Riverside Resources Inc.  
502 East John Street  
Carson City, Nevada
2. The Lode Mining Claim is located in the Section(s) 34,  
-T 4 N, R 20 W, Gila and Salt River Base and Meridian. LA PAZ COUNTY, ARIZONA
3. The corner, center-line, and location and monuments are made up of wooden posts at least 4 feet long and marked with metal tags.
4. Each claim is 1500' long and 600' wide, unless noted. The claims are oriented in a north-south direction, unless noted.
5. All claims are tied into the surveyed monument 1/4 of Sections 34, 35, T 4 W, R 20 W, Gila and Salt River Base and Meridian. The Northwest corner of RR# 3 Lode Claim lies about 360 ft N and 3100 ft W of said monument.
6. GPS Numbers such as 0748828 - 3725826 are NAD 27 UTM, which describe 1000 meter grids. The 3 numbers on map such as 828 describe the last 3 numbers in the 0748828 series. Thus, all posts are located or described by GPS on this map.

*April 14, 2011 Merrill Palmer Agent for RRI*  
**R 20 W**



AMC407286

Amendment

NOTICE FOR LODE MINING CLAIM

NOTICE IS HEREBY GIVEN that the RR # 4 AMC 407287

lode mining claim has been Amended  
by RRI Exploration Inc. whose current mailing  
address is 502 East John Street  
Carson City, Nevada 89706

RECEIVED  
BLM AZ STATE OFFICE  
2011 OCT 27 A 8:20  
PHOENIX, ARIZONA  
BLM  
Date  
Stamp

The general course of this claim is North To The South and it is situated in La Paz

County, Arizona. This claim is 1500 feet in length and 600 feet in width. This claim runs  
from the location monument on which this location notice is posted approximately 10 feet in a  
South direction to the S. Center end line and 1490 feet in a North direction to the  
N Center end line. This claim is marked by six monuments, one at each corner and one at the center of each  
end line of the claim.

The location monument on which this notice is posted is situated within Section 34, Township 4N  
20 West, Gila Salt River Base and Meridian, Arizona and this claim encompasses portions  
of the following quarter section (s), section (s), Township (s) and Range (s) NE 1/4 Section 34  
SE 1/4 Section 34, T4N R 20 W

Gila Salt River Base and Meridian, Arizona.

The locality of this claim with reference to some natural object or permanent monument and additional information  
(if any) concerning its locality are as follows: All claims are tied into the surveyed monument  
described as the 1/4 of Section 34, Section 35, T 4 N, R 20 W. The Northwest <sup>CORNER</sup> corner of  
the RR 4 Lode Claim lies approximately 0 ft N and 2500 ft W of said monument.

DATED AND POSTED on the ground this 22 day of October, 2011.

AMENDER  
LOCATOR (s) Merrill Palmer

Merrill Palmer, Agent

Form MCF100  
Revised July 2005

This claim is amended in length to run from the South end line of the claim North to the South boundary  
of the highway right a way # Phx 86772, Aza 29244 r/w which is for the old main highway before 1-10  
was built and now a "Federal Aid Highway". This lode mining claim is therefore amended to not claim  
any ground North of the South boundary of the above mentioned highway right a way. As now amended  
this highway will run East and West just North of this lode mining claim's north end line.

On the attached map the colored and shaded area of this claim is hereby dropped and we only claim the  
South side of the Highway with this amended claim notice. MP OCT 22 2011

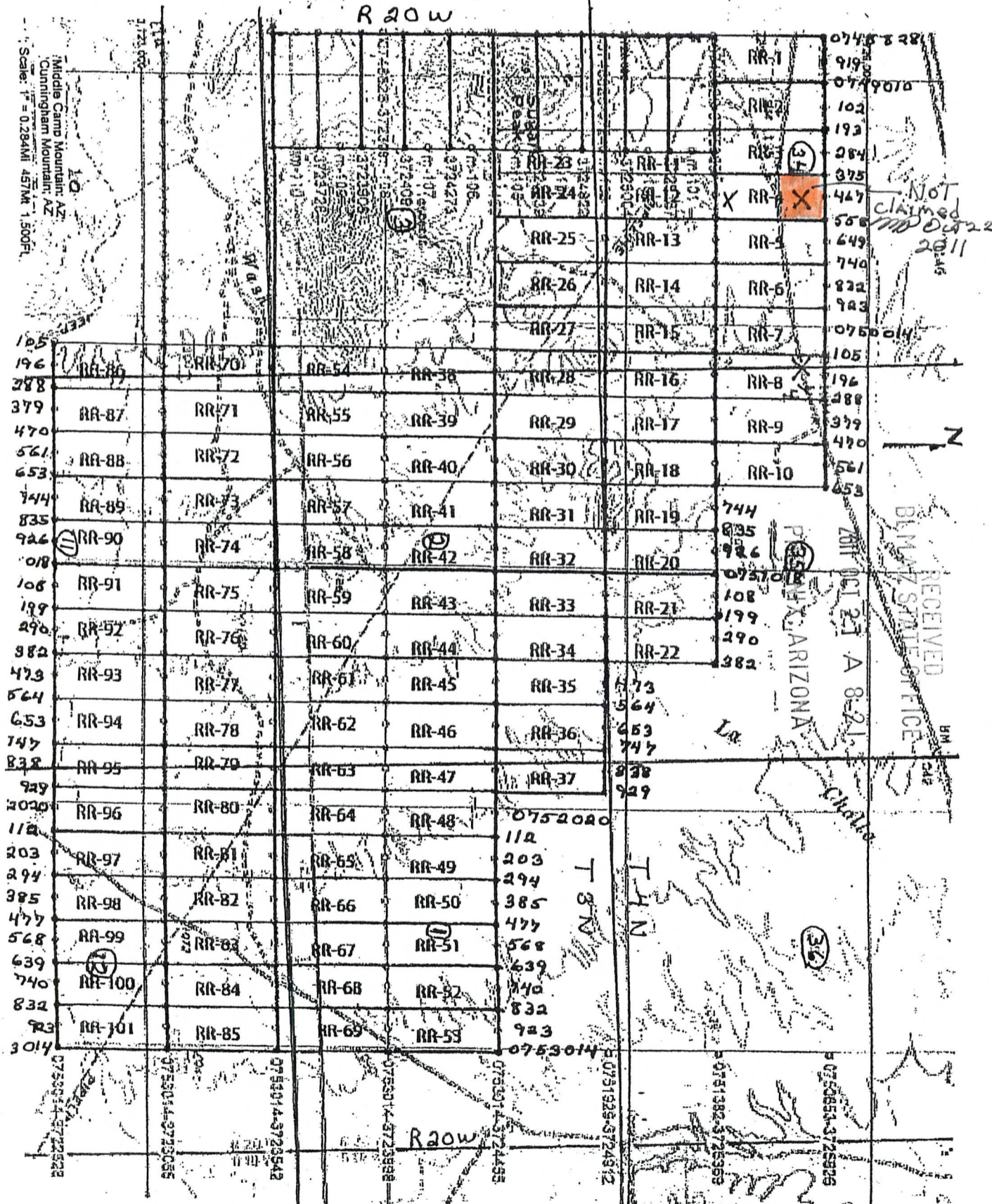
AMC 407287

Map of the RR# 4 Lode

Map was prepared from an actual field survey of said Lode Claim and attached to and hereby made a part of the Location Notice.

- RRI**
- Name and address of Locator of Claim: **Riverside Resources Inc. - Exploration Inc.**  
 502 East John Street  
 Carson City, Nevada
  - The Lode Mining Claim is located in the Section(s) 34  
 - T 4 N, R 20 W, Gila and Salt River Base and Meridian. **LA PAZ COUNTY, ARIZONA**
  - The corner, center-line, and location and monuments are made up of wooden posts at least 4 feet long and marked with metal tags.
  - Each claim is 1500' long and 600' wide, unless noted. The claims are oriented in a north-south direction, unless noted. *Note: We AMEND CLAIM To be Shorter Than 1500 FT ~~MP~~ Oct 23, 2011*
  - All claims are tied into the surveyed monument 1/4 of Sections 34, 35, T 4 W, R 20 W, Gila and Salt River Base and Meridian. The Northwest corner of RR# 4 Lode Claim lies about 0 ft N and 2500 ft W of said monument.
  - GPS Numbers such as 0748828 - 3725826 are NAD 27 UTM, which describe 1000 meter grids. The 3 numbers on map such as 828 describe the last 3 numbers in the 0748828 series. Thus, all posts are located or described by GPS on this map.

*April 14, 2011 Merrill Palmer Agent for RRI*





2011-01854  
 Page 1 of 2  
 Requested By: MERRILL PALMER  
 SHELLY D BAKER, RECORDER  
 OFFICIAL RECORDS OF LA PAZ COUNTY, AZ  
 04-26-2011 07:03 AM Recording Fee \$14.00

LOCATION NOTICE FOR LODE MINING CLAIM

NOTICE IS HEREBY GIVEN that the RR # 4  
 \_\_\_\_\_ lode mining claim has been located  
 by Riverside Resources INC. whose current mailing  
 address is 502 East John Street  
Carson City, Nevada 89706

RECEIVED  
 B.L.M. AZ STATE OFFICE  
 2011 MAY -5 P 2:30  
 PHOENIX, AZ  
 BLM  
 Date  
 Stamp

The general course of this claim is North To The South and it is situated in La Paz  
 County, Arizona. This claim is 1500 feet in length and 600 feet in width. This claim runs  
 from the location monument on which this location notice is posted approximately 10 feet in a  
South direction to the S. center end line and 1490 feet in a North direction to the  
N. center end line. This claim is marked by six monuments, one at each corner and one at the center of each  
 end line of the claim.

The location monument on which this notice is posted is situated within Section 34, Township 4N  
 \_\_\_\_\_, Range 20 West, Gila Salt River Base and Meridian, Arizona and this claim encompasses portions  
 of the following quarter section (s), section (s), Township (s) and Range (s) NE 1/4 Section 34  
SE 1/4 section 34, T4N R 20 W

Gila Salt River Base and Meridian, Arizona.

The locality of this claim with reference to ~~some natural object or permanent monument~~ and additional information  
 (if any) concerning its locality are as follows: All claims are tied into the surveyed monument  
described as the 1/4 of Section 34, Section 35, T 4 N, R 20 W. The Northwest corner  
the RR 4 Lode Claim lies approximately 360 ft N and 2500 ft W of said monument.

DATED AND POSTED on the ground this 14<sup>TH</sup> day of April, 20 11.

LOCATOR (s) Merrill Palmer

Merrill Palmer, Agent

Form MCF100  
 Revised July 2005

This form is available from the Arizona Department of Mines & Mineral Resources and may be reproduced.

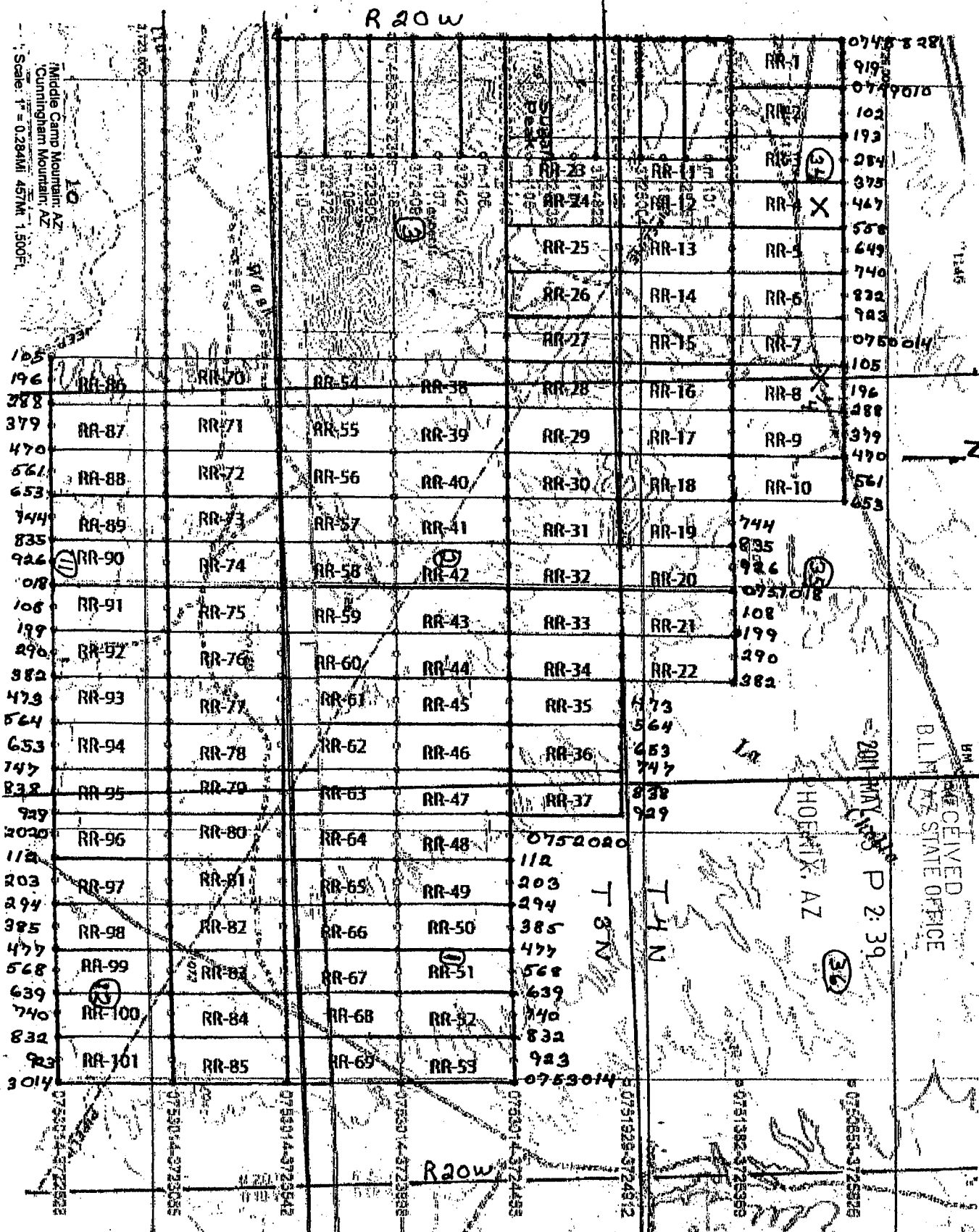
AMC407287

Map of the RR# 4 Lode

Map was prepared from an actual field survey of said Lode Claim and attached to and hereby made a part of the Location Notice.

1. Name and address of Locator of Claim: Riverside Resources Inc.  
 502 East John Street  
 Carson City, Nevada
2. The Lode Mining Claim is located in the Section(s) 34  
 -T 4 N, R 20 W, Gila and Salt River Base and Meridian. LA PAZ COUNTY, ARIZONA
3. The corner, center-line, and location and monuments are made up of wooden posts at least 4 feet long and marked with metal tags.
4. Each claim is 1500' long and 600' wide, unless noted. The claims are oriented in a north-south direction, unless noted.
5. All claims are tied into the surveyed monument 1/4 of Sections 34, 35, T 4 W, R 20 W, Gila and Salt River Base and Meridian. The Northwest corner of RR# 4 Lode Claim lies about 360 ft N and 2500 ft W of said monument.
6. GPS Numbers such as 0748828 - 3725826 are NAD 27 UTM, which describe 1000 meter grids. The 3 numbers on map such as 828 describe the last 3 numbers in the 0748828 series. Thus, all posts are located or described by GPS on this map.

*april 14, 2011 Merrill Palmer Agent for RRI*  
 R 20 W



AMC407287

AMENDMENT

NOTICE FOR LODE MINING CLAIM

NOTICE IS HEREBY GIVEN that the RR #5 AMC 407288

lode mining claim has been Amended by RRI EXPLORATION INC. whose current mailing address is 502 East John Street Carson City, Nevada 89706

RECEIVED BLM AZ STATE OFFICE 2011 OCT 27 A 8:21 PHOENIX, ARIZONA BLM Date Stamp

The general course of this claim is North To The South and it is situated in La Paz County, Arizona. This claim is 1500 feet in length and 600 feet in width. This claim runs from the location monument on which this location notice is posted approximately 10 feet in a South direction to the S. CENTER end line and 1490 feet in a North direction to the N CENTER end line. This claim is marked by six monuments, one at each corner and one at the center of each end line of the claim.

The location monument on which this notice is posted is situated within Section 34, Township 4N, Range 20 West, Gila Salt River Base and Meridian, Arizona and this claim encompasses portions of the following quarter section (s), section (s), Township (s) and Range (s) NE 1/4 SE 1/4 SECTION 34 T4N, R 20 W

Gila Salt River Base and Meridian, Arizona.

The locality of this claim with reference to some natural object or permanent monument and additional information (if any) concerning its locality are as follows: All claims are tied into the surveyed monument described as the 1/4 of Section 34, Section 35, T 4 N, R 20 W. The Northwest corner of the RR 5 Lode Claim lies approximately 0 ft N and 1900 ft W of said monument.

DATED AND POSTED on the ground this 22 day of October, 2011.

Amender LOCATOR (s) Merrill Palmer

Merrill Palmer, Agent

Form MCF100 Revised July 2005

This claim is amended in length to run from the South end line of the claim North to the South boundary of the highway right a way # Phx 86772, Aza 29244 r/w which is for the old main highway before 1-10 was built and now a "Federal Aid Highway". This lode mining claim is therefore amended to not claim any ground North of the South boundary of the above mentioned highway right a way. As now amended this highway will run East and West just North of this lode mining claim's north end line.

On the attached map the colored and shaded area of this claim is hereby dropped and we only claim the South side of the Highway with this amended claim notice. mpoct22, 2011

AMC 407288

(This map must be attached to Location Notice)

Map of the RR# 5 Lode

Map was prepared from an actual field survey of said Lode Claim and attached to and hereby made a part of the Location Notice.

RRI

1. Name and address of Locator of Claim: Riverside Resources Inc. Exploration Inc. 502 East John Street Carson City, Nevada

2. The Lode Mining Claim is located in the Section(s) 34 -T 4 N, R 20 W, Gila and Salt River Base and Meridian. LA PAZ COUNTY, ARIZONA

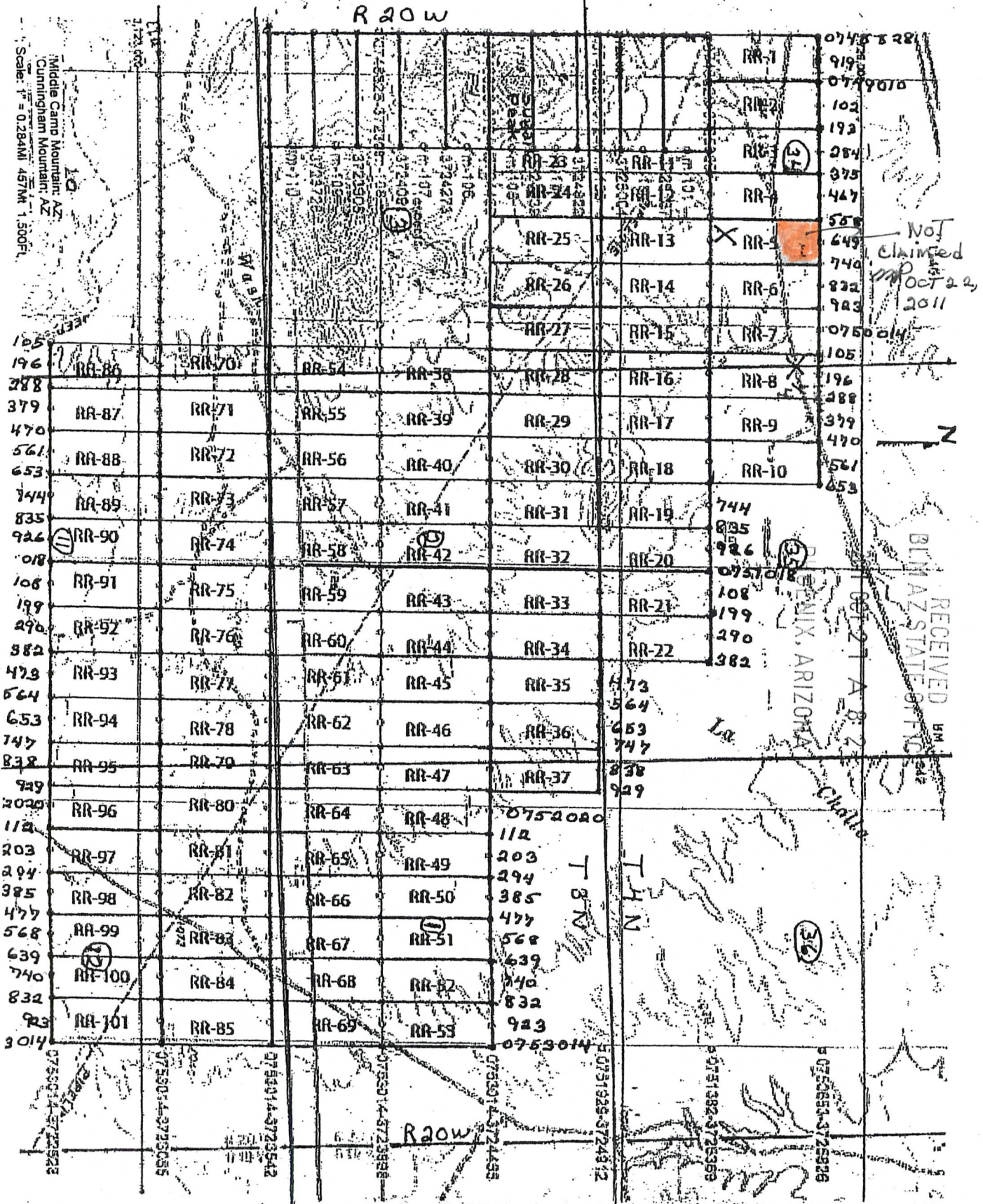
3. The corner, center-line, and location and monuments are made up of wooden posts at least 4 feet long and marked with metal tags.

4. Each claim is 1500' long and 600' wide, unless noted. The claims are oriented in a north-south direction, unless noted. Note: We Admend Claim To be shorter Than 1500 FT. <sup>1000 FT</sup>

5. All claims are tied into the surveyed monument 1/4 of Sections 34, 35, T 4 W, R 20 W, Gila and Salt River Base and Meridian. The Northwest corner of RR# 5 Lode Claim lies about 0 FTN and 1900 ft W of said monument.

6. GPS Numbers such as 0748828 - 3725826 are NAD 27 UTM, which describe 1000 meter grids. The 3 numbers on map such as 828 describe the last 3 numbers in the 0748828 series. Thus, all posts are located or described by GPS on this map.

April 14<sup>th</sup>, 2011 Merrill Palmer Agent for RRI



AMC 4072-88



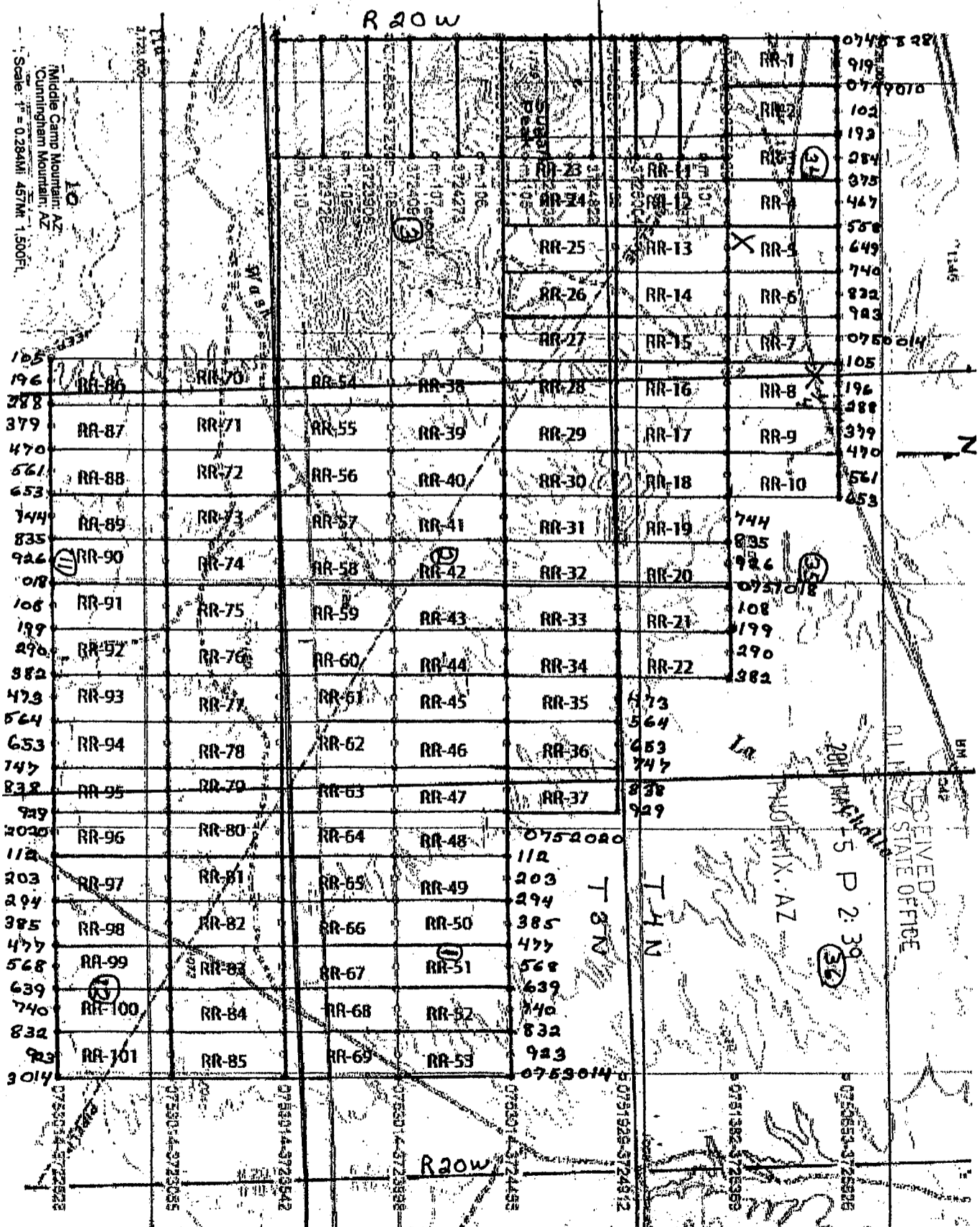


Map of the RR# 5 Lode

Map was prepared from an actual field survey of said Lode Claim and attached to and hereby made a part of the Location Notice.

1. Name and address of Locator of Claim: Riverside Resources Inc.  
 502 East John Street  
 Carson City, Nevada
2. The Lode Mining Claim is located in the Section(s) 34  
 -T 4 N, R 20 W, Gila and Salt River Base and Meridian. LA PAZ COUNTY, ARIZONA
3. The corner, center-line, and location and monuments are made up of wooden posts at least 4 feet long and marked with metal tags.
4. Each claim is 1500' long and 600' wide, unless noted. The claims are oriented in a north-south direction, unless noted.
5. All claims are tied into the surveyed monument 1/4 of Sections 34, 35, T 4 W, R 20 W, Gila and Salt River Base and Meridian. The Northwest corner of RR# 5 Lode Claim lies about 360 ft N and 1900 ft W of said monument.
6. GPS Numbers such as 0748828 - 3725826 are NAD 27 UTM, which describe 1000 meter grids. The 3 numbers on map such as 828 describe the last 3 numbers in the 0748828 series. Thus, all posts are located or described by GPS on this map.

April 14<sup>th</sup>, 2011 Merrill Palmer Agent for RRI



AMC 407288

Amendment

NOTICE FOR LODE MINING CLAIM

NOTICE IS HEREBY GIVEN that the RR #6 Amc 407289

lode mining claim has been Amended by RRI Exploration Inc. whose current mailing address is 502 East John Street Carson City, Nevada 89706

RECEIVED BLM AZ STATE OFFICE 2011 OCT 27 A 8:2 PHOENIX, ARIZONA BLM Date Stamp

The general course of this claim is North To The South and it is situated in La Paz

County, Arizona. This claim is 1500 feet in length and 600 feet in width. This claim runs from the location monument on which this location notice is posted approximately 10 feet in a South direction to the S. Center end line and 1490 feet in a North direction to the N Center end line. This claim is marked by six monuments, one at each corner and one at the center of each end line of the claim.

The location monument on which this notice is posted is situated within Section 34, Township 4N, Range 20 West, Gila Salt River Base and Meridian, Arizona and this claim encompasses portions of the following quarter section (s), section (s), Township (s) and Range (s) NE 1/4 SE 1/4 SECTION 34, T4N R 20 W

Gila Salt River Base and Meridian, Arizona.

The locality of this claim with reference to some natural object or permanent monument and additional information (if any) concerning its locality are as follows: All claims are tied into the surveyed monument described as the 1/4 of Section 34, Section 35, T 4 N, R 20 W. The Northwest corner of the RR 6 Lode Claim lies approximately 0 ft N and 1300 ft W of said monument.

DATED AND POSTED on the ground this 22 day of October, 2011.

Amender LOCATOR (s) Merrill Palmer

Merrill Palmer, Agent

Form MCF100 Revised July 2005

This claim is amended in length to run from the South end line of the claim North to the South boundary of the highway right a way # Phx 86772, Aza 29244 r/w which is for the old main highway before 1-10 was built and now a "Federal Aid Highway". This lode mining claim is therefore amended to not claim any ground North of the South boundary of the above mentioned highway right a way. As now amended this highway will run East and West just North of this lode mining claim's north end line.

On the attached map the colored and shaded area of this claim is hereby dropped and we only claim the South side of the Highway with this amended claim notice. mP Oct 22, 2011

Amc 407289

must be attached to Location Notice)

Map of the RR# 6 Lode

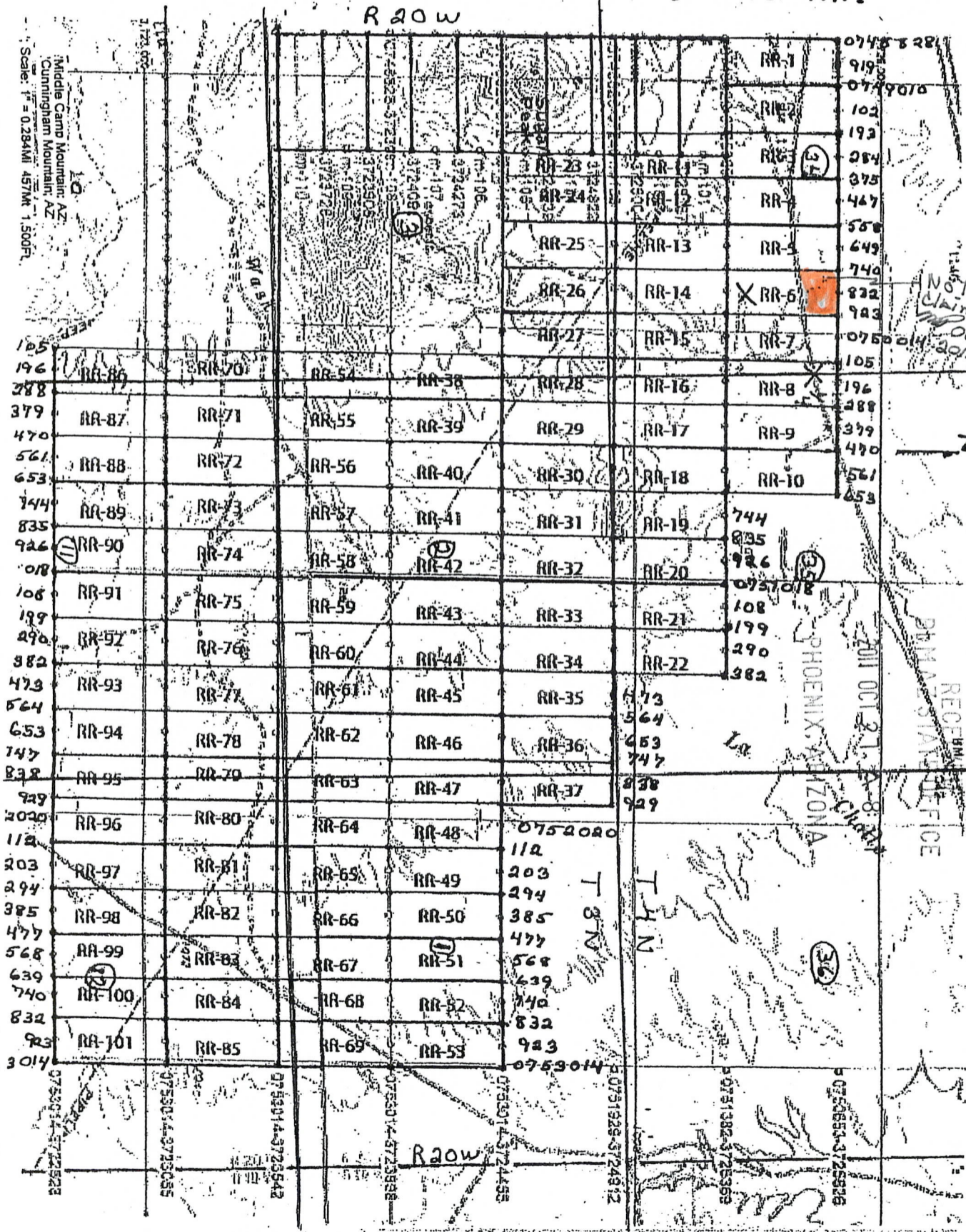
Map was prepared from an actual field survey of said Lode Claim and attached to and hereby made a part of the Location Notice.

RRI

1. Name and address of Locator of Claim: *Riverside Resources Inc. Exploration Inc.*  
502 East John Street  
Carson City, Nevada
2. The Lode Mining Claim is located in the Section(s) *34*  
- T 4 N, R 20 W, Gila and Salt River Base and Meridian. *LA PAZ COUNTY, ARIZONA*
3. The corner, center-line, and location and monuments are made up of wooden posts at least 4 feet long and marked with metal tags.
4. Each claim is 1500' long and 600' wide, unless noted. The claims are oriented in a north-south direction, unless noted. *Note: We Amend This Claim To be Shorter Than 1500 FT. MAP*
5. All claims are tied into the surveyed monument 1/4 of Sections 34, 35, T 4 W, R 20 W, Gila and Salt River Base and Meridian. The Northwest corner of RR# *6* Lode Claim lies about *0* ft N and *1300* ft W of said monument. *CORNER Oct 22, 2011*
6. GPS Numbers such as 0748828 - 3725826 are NAD 27 UTM, which describe 1000 meter grids. The 3 numbers on map such as 828 describe the last 3 numbers in the 0748828 series. Thus, all posts are located or described by GPS on this map.

*April 14, 2011 Merrill Palmer AGENT for RRI*

R 20 W



*APR 14 2011*

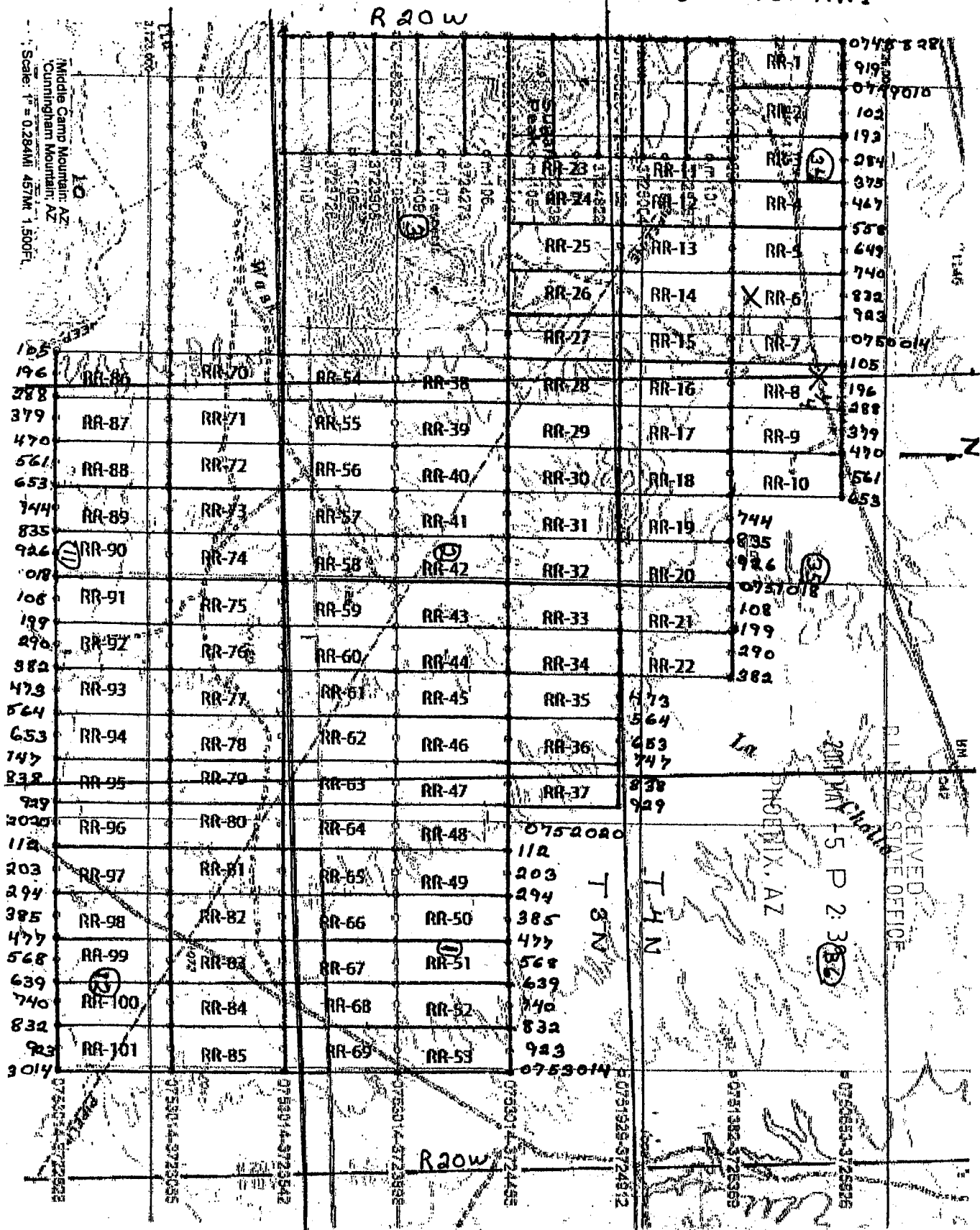


Map of the RR# 6 Lode

Map was prepared from an actual field survey of said Lode Claim and attached to and hereby made a part of the Location Notice.

1. Name and address of Locator of Claim: Riverside Resources Inc.  
502 East John Street  
Carson City, Nevada
2. The Lode Mining Claim is located in the Section(s) 34  
- T 4 N, R 20 W, Gila and Salt River Base and Meridian. LA PAZ COUNTY, ARIZONA
3. The corner, center-line, and location and monuments are made up of wooden posts at least 4 feet long and marked with metal tags.
4. Each claim is 1500' long and 600' wide, unless noted. The claims are oriented in a north-south direction, unless noted.
5. All claims are tied into the surveyed monument <sup>CORNER</sup> 1/4 of Sections 34, 35, T 4 W, R 20 W, Gila and Salt River Base and Meridian. The Northwest corner of RR# 6 Lode Claim lies about 360 ft N and 1300 ft W of said monument.
6. GPS Numbers such as 0748828 - 3725826 are NAD 27 UTM, which describe 1000 meter grids. The 3 numbers on map such as 828 describe the last 3 numbers in the 0748828 series. Thus, all posts are located or described by GPS on this map.

*April 14, 2011 Merrill Palmer Agent for RRI*



AMC407289

Amendment

NOTICE FOR LODE MINING CLAIM

NOTICE IS HEREBY GIVEN that the RR # 7 Amc 407290

lode mining claim has been Amended by RRI Exploration Inc. whose current mailing address is 502 East John Street Carson City, Nevada 89706

RECEIVED BLM AZ STATE OFFICE 2011 OCT 27 A 8:2 PHOENIX, ARIZONA BLM Date Stamp

The general course of this claim is North To The South and it is situated in La Paz

County, Arizona. This claim is 1500 feet in length and 600 feet in width. This claim runs from the location monument on which this location notice is posted approximately 10 feet in a South direction to the S. Center end line and 1490 feet in a North direction to the N Center end line. This claim is marked by six monuments, one at each corner and one at the center of each end line of the claim.

The location monument on which this notice is posted is situated within Section 34, Township 4N, Range 20 West, Gila Salt River Base and Meridian, Arizona and this claim encompasses portions of the following quarter section (s), section (s), Township (s) and Range (s) NE 1/4, SE 1/4 Section 34, T4N R 20 W

Gila Salt River Base and Meridian, Arizona.

The locality of this claim with reference to some natural object or permanent monument and additional information (if any) concerning its locality are as follows: All claims are tied into the surveyed monument described as the 1/4 CORNER of Section 34, Section 35, T 4 N, R 20 W. The Northwest corner of the RR 7 Lode Claim lies approximately 0 ft N and 700 ft W of said monument.

DATED AND POSTED on the ground this 22 day of October, 2011.

Amender LOCATOR (s) Merrill Palmer

Merrill Palmer, Agent

Form MCF100 Revised July 2005

This claim is amended in length to run from the South end line of the claim North to the South boundary of the highway right a way # Phx 86772, Aza 29244 r/w which is for the old main highway before 1-10 was built and now a "Federal Aid Highway". This lode mining claim is therefore amended to not claim any ground North of the South boundary of the above mentioned highway right a way. As now amended this highway will run East and West just North of this lode mining claim's north end line.

On the attached map the colored and shaded area of this claim is hereby dropped and we only claim the South side of the Highway with this amended claim notice. mp Oct 22, 2011

Amc 407290

Map of the RR# 7 Lode

Map was prepared from an actual field survey of said Lode Claim and attached to and hereby made a part of the Location Notice.

RRI

1. Name and address of Locator of Claim: Riverside Resources Inc. Exploration Inc.  
502 East John Street  
Carson City, Nevada

2. The Lode Mining Claim is located in the Section(s) 34  
-T 4 N, R 20 W, Gila and Salt River Base and Meridian. LA PAZ COUNTY, ARIZONA

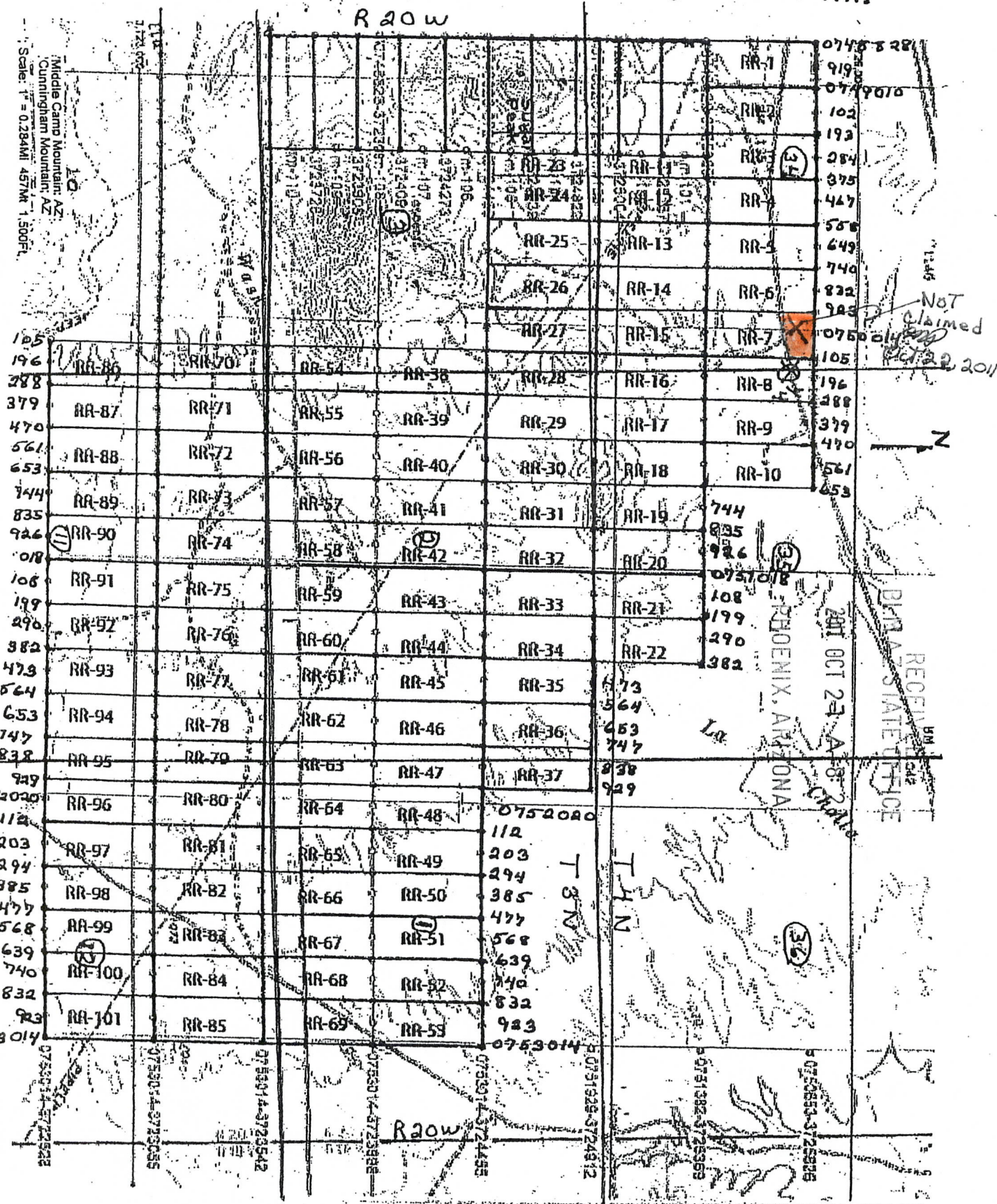
3. The corner, center-line, and location and monuments are made up of wooden posts at least 4 feet long and marked with metal tags.

4. Each claim is 1500' long and 600' wide, unless noted. The claims are oriented in a north-south direction, unless noted. *Note: We Amend This Claim To be Shorter Than 1500 FT.*

5. All claims are tied into the surveyed monument 1/4 <sup>CORNER</sup> of Sections 34, 35, T 4 W, R 20 W, Gila and Salt River Base and Meridian. The Northwest corner of RR# 7 Lode Claim lies about 0 ft N and 700 ft W of said monument. *Oct 22, 2011*

6. GPS Numbers such as 0748828 - 3725826 are NAD 27 UTM, which describe 1000 meter grids. The 3 numbers on map such as 828 describe the last 3 numbers in the 0748828 series. Thus, all posts are located or described by GPS on this map.

*April 14<sup>th</sup> 2011 Merrill Palmer Agent for RRI*





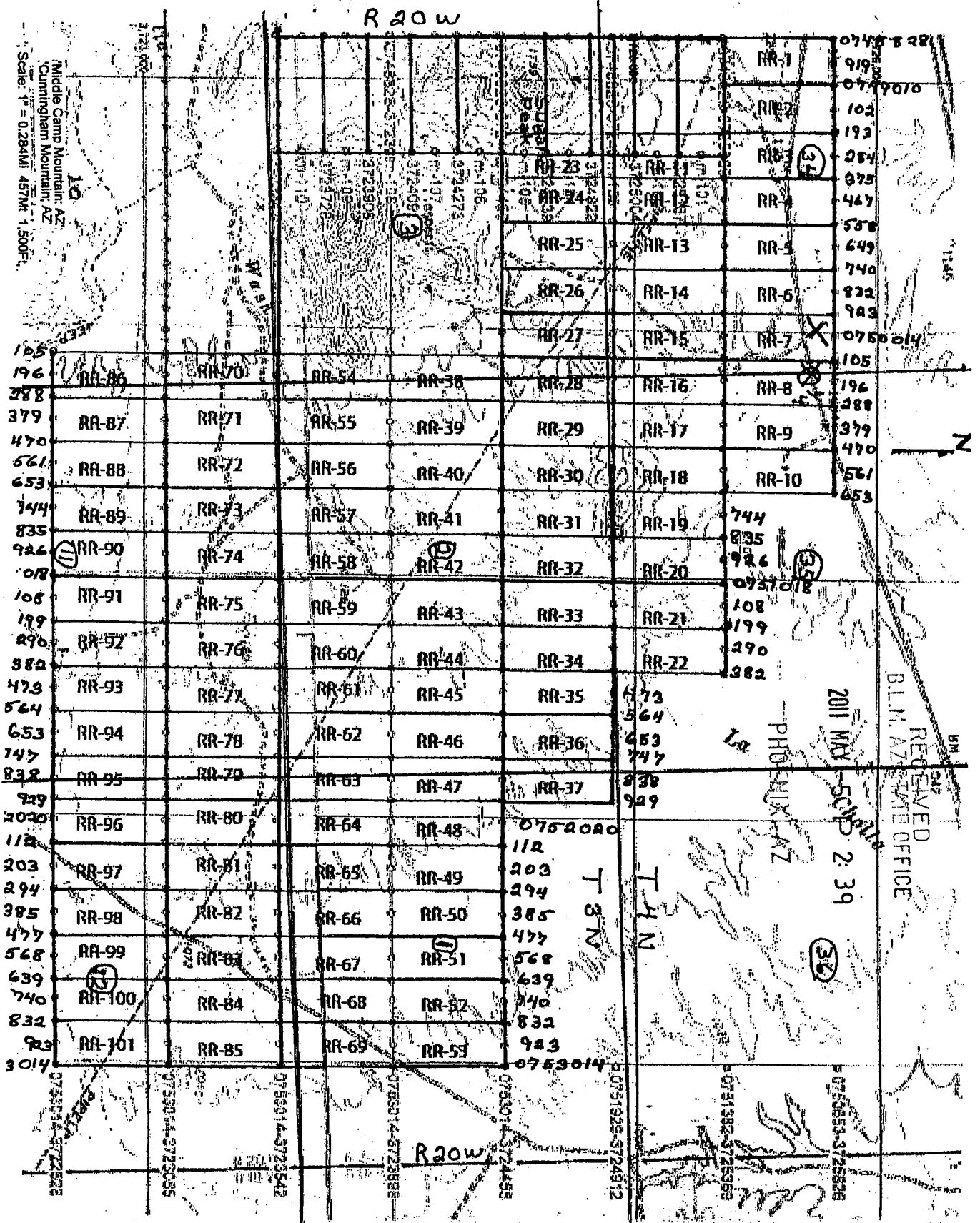


Map of the RR# 7 Lode

Map was prepared from an actual field survey of said Lode Claim and attached to and hereby made a part of the Location Notice.

1. Name and address of Locator of Claim: Riverside Resources Inc.  
 502 East John Street  
 Carson City, Nevada
2. The Lode Mining Claim is located in the Section(s) 34  
 -T 4 N, R 20 W, Gila and Salt River Base and Meridian. LA PAZ COUNTY, ARIZONA
3. The corner, center-line, and location and monuments are made up of wooden posts at least 4 feet long and marked with metal tags.
4. Each claim is 1500' long and 600' wide, unless noted. The claims are oriented in a north-south direction, unless noted.
5. All claims are tied into the surveyed monument 1/4 of Sections 34, 35, T 4 W, R 20 W, Gila and Salt River Base and Meridian. The Northwest corner of RR# 7 Lode Claim lies about 360 ft N and 700 ft W of said monument.
6. GPS Numbers such as 0748828 - 3725826 are NAD 27 UTM, which describe 1000 meter grids. The 3 numbers on map such as 828 describe the last 3 numbers in the 0748828 series. Thus, all posts are located or described by GPS on this map.

*april 14<sup>th</sup> 2011 Merrell Palmer Agent for RRI*



Middle Camp Mountain, AZ  
 Cunningham Mountain, AZ  
 Scale: 1" = 0.284MI 457M 1,500Ft.

AMC401290

Amendment

NOTICE FOR LODE MINING CLAIM

NOTICE IS HEREBY GIVEN that the RR # 8 AMC 407291

lode mining claim has been Amended

by RRI Exploration Inc. whose current mailing

address is 502 East John Street

Carson City, Nevada 89706

RECEIVED  
BLM AZ STATE OFFICE  
2011 OCT 27 A 8:21  
PHOENIX, ARIZONA  
BLM  
Date  
Stamp

The general course of this claim is North To The South and it is situated in La Paz

County, Arizona. This claim is 1500 feet in length and 600 feet in width. This claim runs

from the location monument on which this location notice is posted approximately 10 feet in a

South direction to the S. Center end line and 1490 feet in a North direction to the

N Center end line. This claim is marked by six monuments, one at each corner and one at the center of each end line of the claim.

The location monument on which this notice is posted is situated within Section 35, Township 4N

Range 20 West, Gila Salt River Base and Meridian, Arizona and this claim encompasses portions

of the following quarter section (s), section (s), Township (s) and Range (s) NE 1/4, SE 1/4 Section 34

And The NW 1/4, SW 1/4 Section 35 T4N R 20 W

Gila Salt River Base and Meridian, Arizona.

The locality of this claim with reference to some natural object or permanent monument and additional information

(if any) concerning its locality are as follows: All claims are tied into the surveyed monument

described as the 1/4 of Section 34, Section 35, T 4 N, R 20 W. The Northwest corner of

the RR 8 Lode Claim lies approximately 0 ft N and 100 ft W of said monument.

DATED AND POSTED on the ground this 22 day of October, 2011.

Amender:  
LOCATOR (s) Merrill Palmer

Merrill Palmer, Agent

Form MCF100  
Revised July 2005

This claim is amended in length to run from the South end line of the claim North to the South boundary of the highway right a way # Phx 86772, Aza 29244 r/w which is for the old main highway before 1-10 was built and now a "Federal Aid Highway". This lode mining claim is therefore amended to not claim any ground North of the South boundary of the above mentioned highway right a way. As now amended this highway will run East and West just North of this lode mining claim's north end line.

On the attached map the colored and shaded area of this claim is hereby dropped and we only claim the South side of the Highway with this amended claim notice. MP Oct 22, 2011

AMC 407291

Map of the RR# 8 Lode

Map was prepared from an actual field survey of said Lode Claim and attached to and hereby made a part of the Location Notice.

RRI

1. Name and address of Locator of Claim: **Riverside Resources Inc, Exploration Inc.**  
502 East John Street  
Carson City, Nevada

2. The Lode Mining Claim is located in the -T 4 N, R 20 W, Gila and Salt River Base and Meridian. **LA PAZ COUNTY, ARIZONA** - Sections 34, 35,

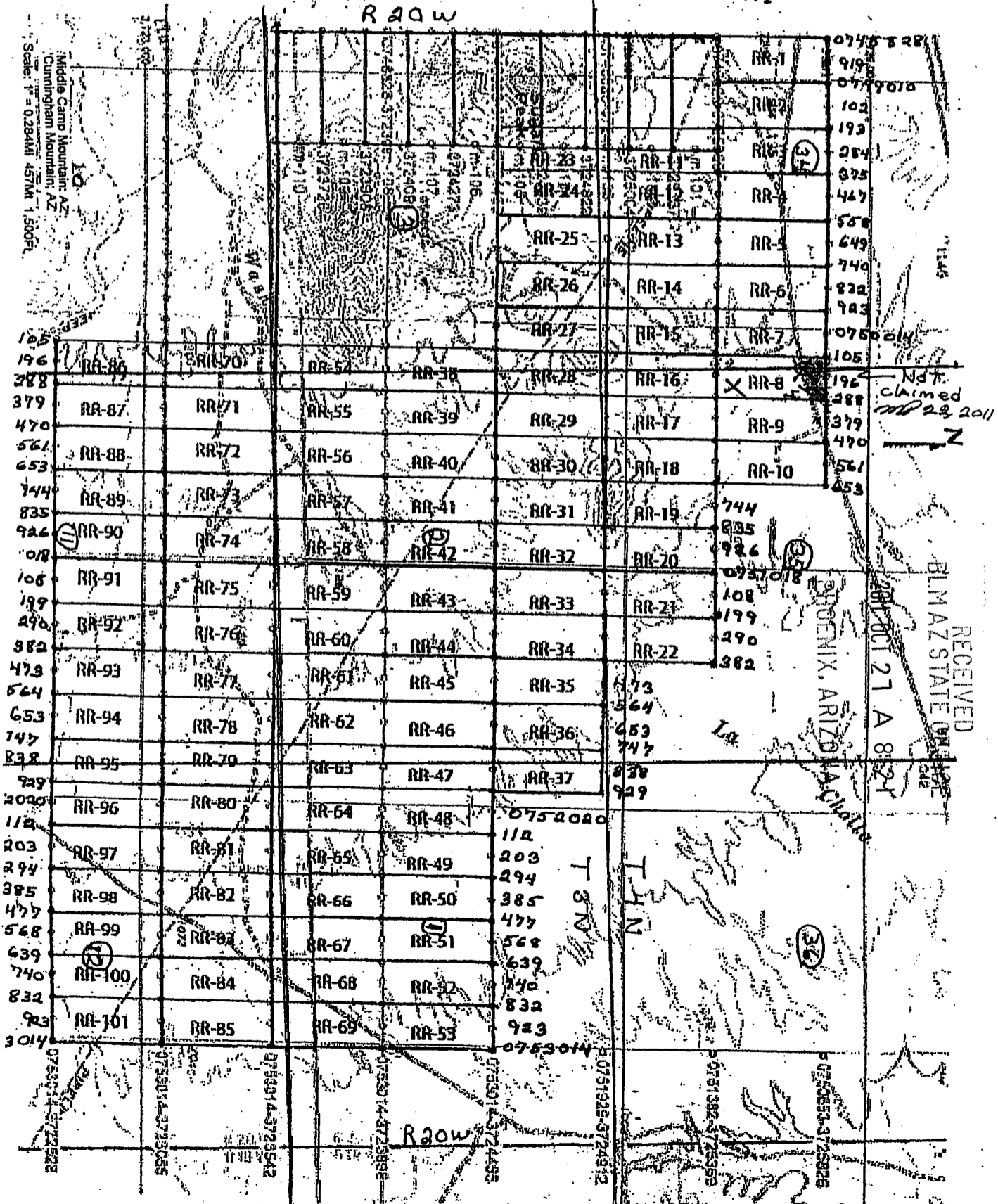
3. The corner, center-line, and location and monuments are made up of wooden posts at least 4 feet long and marked with metal tags.

4. Each claim is 1500' long and 600' wide, unless noted. The claims are oriented in a north-south direction, unless noted. *Note: We Amend This Claim To be Shorter Than 1500 FT*

5. All claims are tied into the surveyed monument 1/4 of Sections 34, 35, T 4 W, R 20 W, Gila and Salt River Base and Meridian. The Northwest corner of RR# 8 Lode Claim lies about 0 ft N and 100 ft W of said monument.

6. GPS Numbers such as 0748828 - 3725826 are NAD 27 UTM, which describe 1000 meter grids. The 3 numbers on map such as 828 describe the last 3 numbers in the 0748828 series. Thus, all posts are located or described by GPS on this map.

*April 14, 2011 Merrill Palmer Agent For RRI*



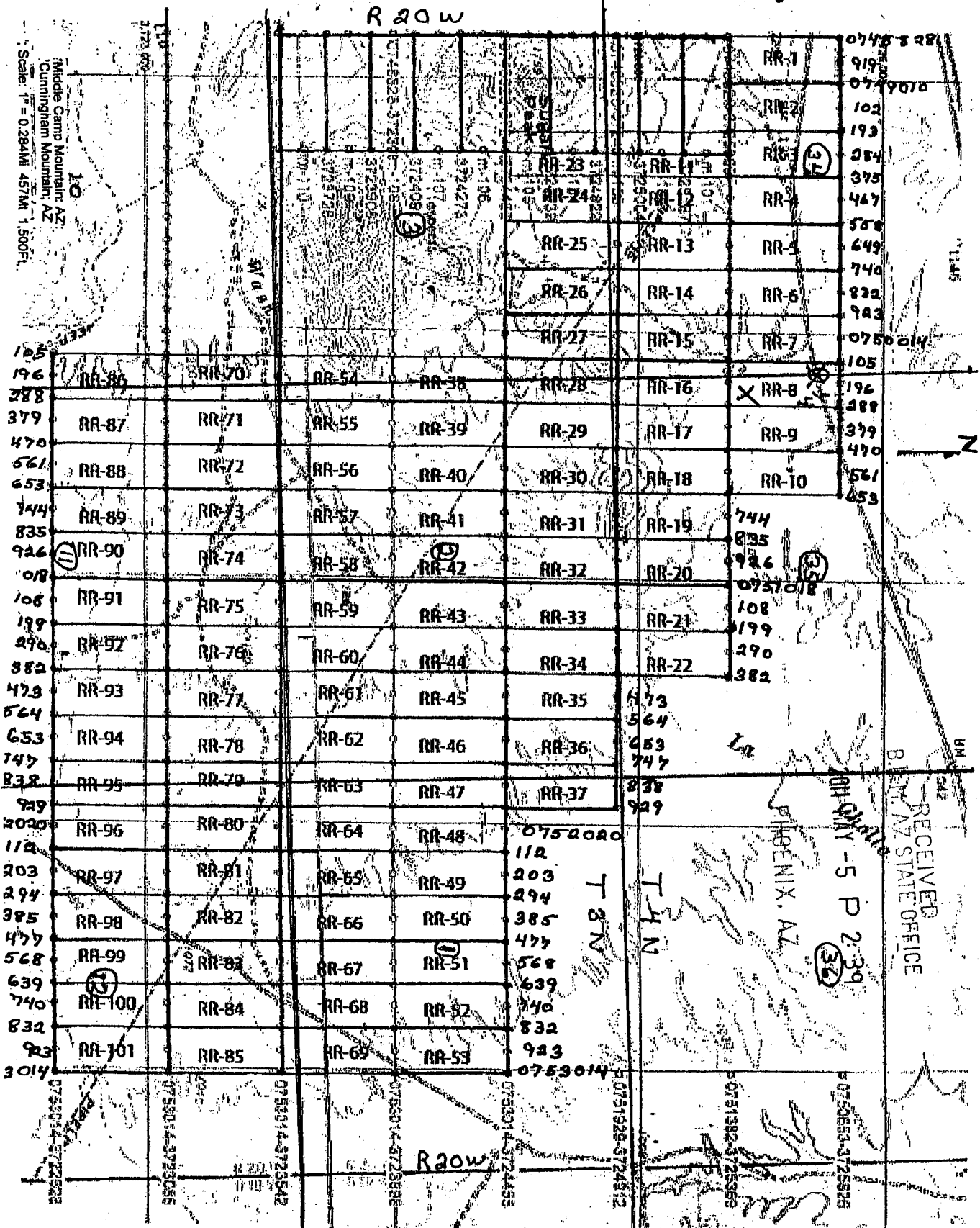


Map of the RR# 8 Lode

Map was prepared from an actual field survey of said Lode Claim and attached to and hereby made a part of the Location Notice.

1. Name and address of Locator of Claim: **RIVERSIDE RESOURCES INC.**  
502 East John Street  
Carson City, Nevada
2. The Lode Mining Claim is located in the - T 4 N, R 20 W, Gila and Salt River Base and Meridian. **LA PAZ COUNTY, ARIZONA** - Sections 34, 35,
3. The corner, center-line, and location and monuments are made up of wooden posts at least 4 feet long and marked with metal tags.
4. Each claim is 1500' long and 600' wide, unless noted. The claims are oriented in a north-south direction, unless noted.
5. All claims are tied into the surveyed monument 1/4 of Sections 34, 35, T 4 W, R 20 W, Gila and Salt River Base and Meridian. The Northwest corner of RR# 8 Lode Claim lies about 360 ft N and 100 ft W of said monument.
6. GPS Numbers such as 0748828 - 3725826 are NAD 27 UTM, which describe 1000 meter grids. The 3 numbers on map such as 828 describe the last 3 numbers in the 0748828 series. Thus, all posts are located or described by GPS on this map.

april 14, 2011 *Merrill Palmer* AGENT FOR RRI



AMC401291

Amendment

NOTICE FOR LODE MINING CLAIM

NOTICE IS HEREBY GIVEN that the RR # 9 A m c 407292  
lode mining claim has been Amended  
by RR I Exploration Inc. whose current mailing  
address is 502 East John Street  
Carson City, Nevada 89706

RECEIVED  
BLM AZ STATE OFFICE  
2011 OCT 27 A 8:21  
PHOENIX, ARIZONA  
BLM  
Date  
Stamp

The general course of this claim is North To The South and it is situated in La Paz  
County, Arizona. This claim is 1500 feet in length and 600 feet in width. This claim runs  
from the location monument on which this location notice is posted approximately 10 feet in a  
South direction to the S. Center end line and 1490 feet in a North direction to the  
N Center end line. This claim is marked by six monuments, one at each corner and one at the center of each  
end line of the claim.

The location monument on which this notice is posted is situated within Section 35, Township 4N  
20 West, Gila Salt River Base and Meridian, Arizona and this claim encompasses portions  
of the following quarter section (s), section (s), Township (s) and Range (s) Nw 1/4, Sw 1/4  
Section 35, T4N R 20 W

Gila Salt River Base and Meridian, Arizona.

The locality of this claim with reference to some natural object or permanent monument and additional information  
(if any) concerning its locality are as follows: All claims are tied into the surveyed monument  
described as the 1/4 of Section 34, Section 35, T 4 N, R 20 W. The Northwest CORNER corner of  
the RR 9 Lode Claim lies approximately 0 ft N and 500 ft E of said monument.

DATED AND POSTED on the ground this 22 day of October, 2011.

LOCATOR (s) Merrill Palmer

Merrill Palmer, Agent

Form MCF100  
Revised July 2005

This claim is amended in length to run from the South end line of the claim North to the South boundary  
of the highway right a way # Phx 86772, Aza 29244 r/w which is for the old main highway before 1-10  
was built and now a "Federal Aid Highway". This lode mining claim is therefore amended to not claim  
any ground North of the South boundary of the above mentioned highway right a way. As now amended  
this highway will run East and West just North of this lode mining claim's north end line.

On the attached map the colored and shaded area of this claim is hereby dropped and we only claim the  
South side of the Highway with this amended claim notice. mb Oct 22, 2011

Amc 407292

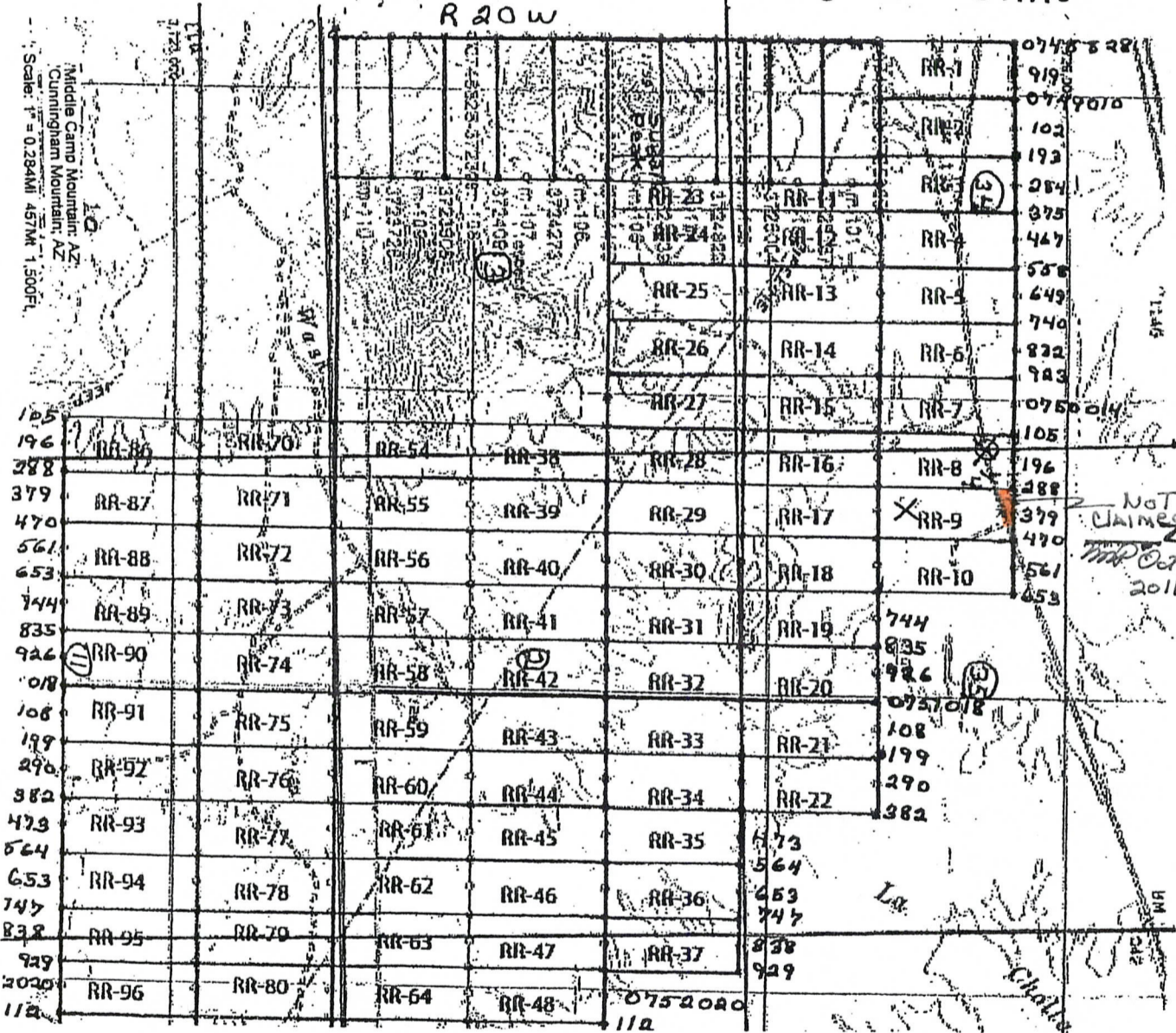
Map of the RR# 9 Lode

Map was prepared from an actual field survey of said Lode Claim and attached to and hereby made a part of the Location Notice.

- Name and address of Locator of Claim: **RRI Riverside Resources Inc. Exploration Inc.**  
502 East John Street  
Carson City, Nevada
- The Lode Mining Claim is located in the Section(s) **35**  
-T 4 N, R 20 W, Gila and Salt River Base and Meridian. **LA PAZ COUNTY, ARIZONA**
- The corner, center-line, and location and monuments are made up of wooden posts at least 4 feet long and marked with metal tags.
- Each claim is 1500' long and 600' wide, unless noted. The claims are oriented in a north-south direction, unless noted. *Note: We AMEND This Claim To be Shorter Than 1500 FT map*
- All claims are tied into the surveyed monument 1/4 of Sections 34, 35, T 4 W, R 20 W, Gila and Salt River Base and Meridian. The Northwest corner of RR# **9** Lode Claim lies about 0 ft N and 500 ft E of said monument.   
*CORNER Oct 22, 2011*
- GPS Numbers such as 0748828 - 3725826 are NAD 27 UTM, which describe 1000 meter grids. The 3 numbers on map such as 828 describe the last 3 numbers in the 0748828 series. Thus, all posts are located or described by GPS on this map.

*April 14, 2011 Merrill Palmer Agent for RRI*

R 20 W



PHOENIX, ARIZONA

2011 OCT 27 A 8:21

RECEIVED  
BLM AZ STATE OFFICE

AME 4107292



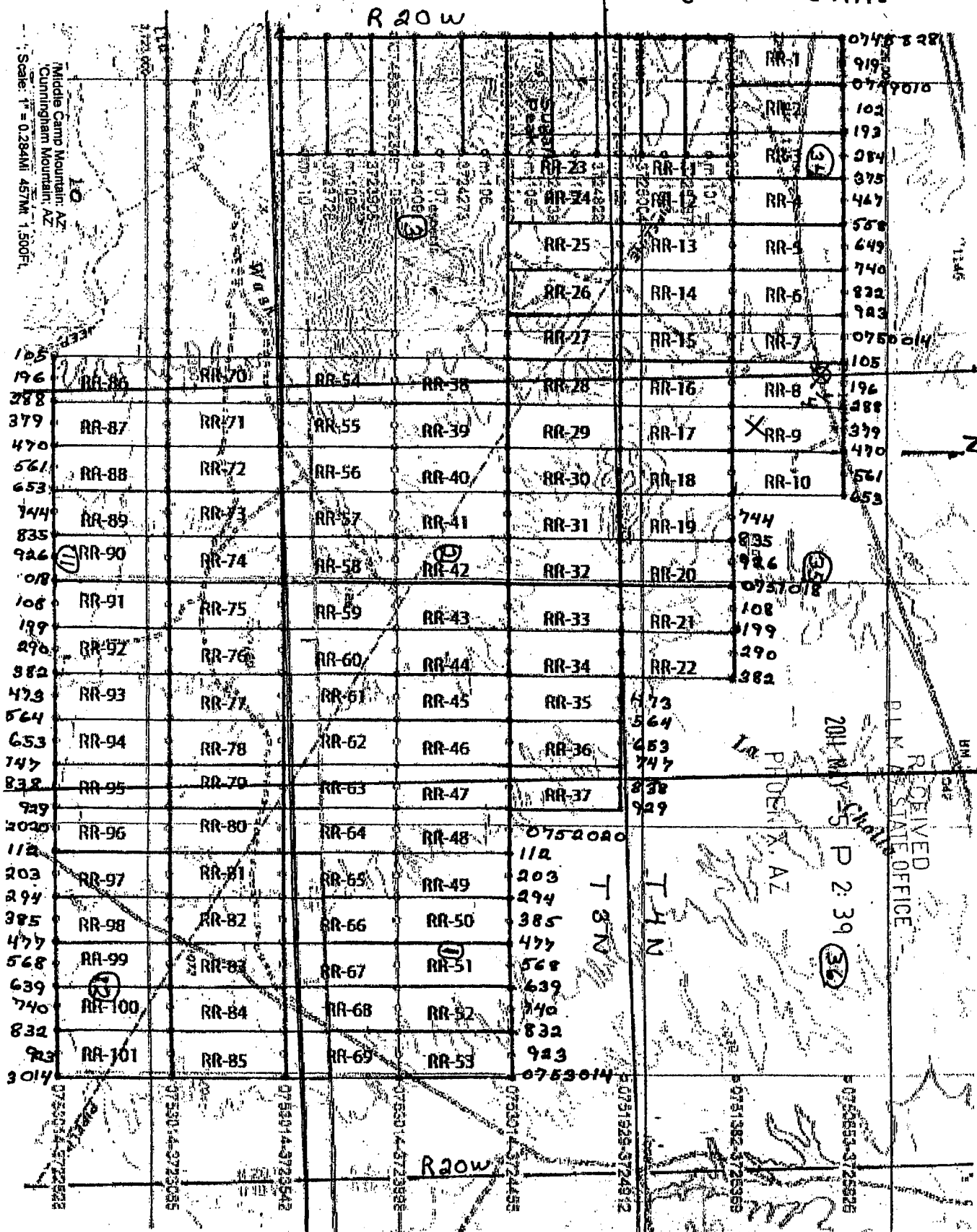


Map of the RR# 9 Lode

Map was prepared from an actual field survey of said Lode Claim and attached to and hereby made a part of the Location Notice.

1. Name and address of Locator of Claim: Riverside Resources Inc.  
 502 East John Street  
 Carson City, Nevada
2. The Lode Mining Claim is located in the Section(s) 35  
 - T 4 N, R 20 W, Gila and Salt River Base and Meridian. LA PAZ COUNTY, ARIZONA
3. The corner, center-line, and location and monuments are made up of wooden posts at least 4 feet long and marked with metal tags.
4. Each claim is 1500' long and 600' wide, unless noted. The claims are oriented in a north-south direction, unless noted.
5. All claims are tied into the surveyed monument 1/4 of Sections 34, 35, T 4 W, R 20 W, Gila and Salt River Base and Meridian. The Northwest corner of RR# 9 Lode Claim lies about 360 ft N and 500 ft E of said monument.
6. GPS Numbers such as 0748828 - 3725826 are NAD 27 UTM, which describe 1000 meter grids. The 3 numbers on map such as 828 describe the last 3 numbers in the 0748828 series. Thus, all posts are located or described by GPS on this map.

*april 14, 2011 Merrill Palmer Agent for RR1*



AMC401292



2011-01860

Page 1 of 2

Requested By: NERRILL PALMER  
SHELLY D BAKER, RECORDER  
OFFICIAL RECORDS OF LA PAZ COUNTY, AZ  
04-26-2011 07:03 AM Recording Fee \$14.00

LOCATION NOTICE FOR LODE MINING CLAIM

NOTICE IS HEREBY GIVEN that the RR # 10  
\_\_\_\_\_ lode mining claim has been located  
by Riverside Resources INC. whose current mailing  
address is 502 East John Street  
Carson City, Nevada 89706

RECEIVED  
BLM, AZ STATE OFFICE  
2011 MAY -5 P 2:40  
PHOENIX, AZ  
BLM  
Date  
Stamp

The general course of this claim is North To The South and it is situated in La Paz  
County, Arizona. This claim is 1500 feet in length and 600 feet in width. This claim runs  
from the location monument on which this location notice is posted approximately 10 feet in a  
South direction to the S center end line and 1490 feet in a North direction to the  
N. center end line. This claim is marked by six monuments, one at each corner and one at the center of each  
end line of the claim.

The location monument on which this notice is posted is situated within Section 35, Township 4N  
\_\_\_\_\_, Range 20 West, Gila Salt River Base and Meridian, Arizona and this claim encompasses portions  
of the following quarter section (s), section (s), Township (s) and Range (s) NW 1/4, SW 1/4  
SECTION 35, T4N R 20 W

Gila Salt River Base and Meridian, Arizona.

The locality of this claim with reference to ~~some natural object or~~ permanent monument and additional information  
(if any) concerning its locality are as follows: All claims are tied into the surveyed monument  
described as the 1/4 of Section 34, Section 35, T 4 N, R 20 W. The Northwest corner of  
the RR 10 Lode Claim lies approximately 360 ft N and 1100 ft E of said monument.

DATED AND POSTED on the ground this 14<sup>th</sup> day of April, 2011.

LOCATOR (s) Merrill Palmer

Merrill Palmer, Agent

Form MCF100  
Revised July 2005

This form is available from the Arizona Department of Mines & Mineral Resources and may be reproduced.

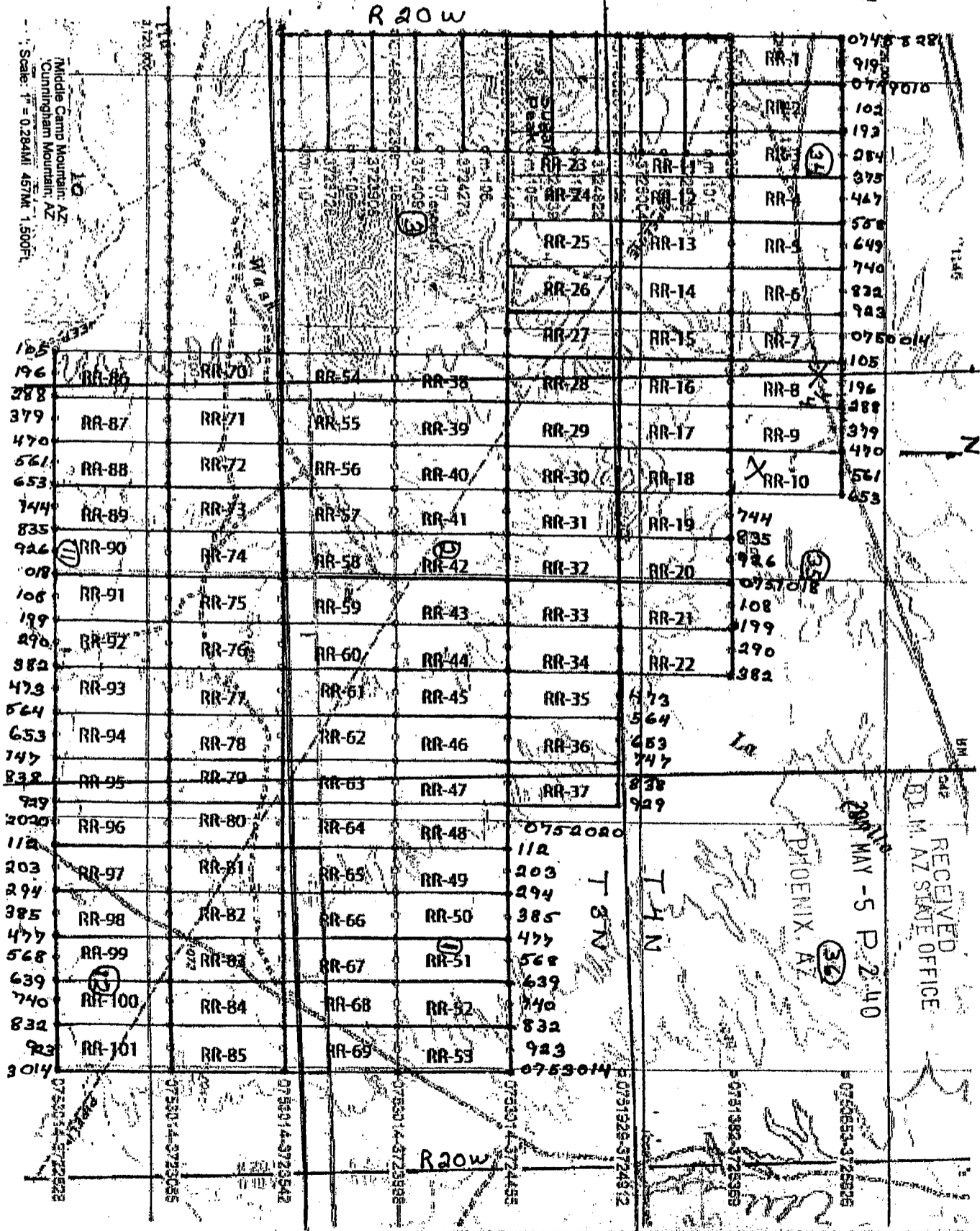
AMC401293

Map of the RR# 10 Lode

Map was prepared from an actual field survey of said Lode Claim and attached to and hereby made a part of the Location Notice.

1. Name and address of Locator of Claim. **Riverside Resources Inc.**  
 502 East John Street  
 Carson City, Nevada
2. The Lode Mining Claim is located in the Section(s) **35**  
 -T 4 N, R 20 W, Gila and Salt River Base and Meridian. **LAPAZ COUNTY, ARIZONA**
3. The corner, center-line, and location and monuments are made up of wooden posts at least 4 feet long and marked with metal tags.
4. Each claim is 1500' long and 600' wide, unless noted. The claims are oriented in a north-south direction, unless noted.
5. All claims are tied into the surveyed monument <sup>CORNER</sup> 1/4 of Sections 34, 35, T 4 W, R 20 W, Gila and Salt River Base and Meridian. The Northwest corner of RR# 10 Lode Claim lies about **360 ft N** and **1100 ft E** of said monument.
6. GPS Numbers such as 0748828 - 3725826 are NAD 27 UTM, which describe 1000 meter grids. The 3 numbers on map such as 828 describe the last 3 numbers in the 0748828 series. Thus, all posts are located or described by GPS on this map.

*April 14<sup>th</sup> 2011 Merrill Palmer Agent for RRI*



RECEIVED  
 B.L.M. AZ STATE OFFICE  
 MAY -5 P. 2:40

AMC401293



2011-01861  
 Page 1 of 2  
 Requested By: MERRILL PALMER  
 SHELLY D BAKER, RECORDER  
 OFFICIAL RECORDS OF LA PAZ COUNTY, AZ  
 04-26-2011 07:03 AM Recording Fee \$14.00

RECEIVED  
 BLM, AZ STATE OFFICE

2011 MAY -5 P 2:40

PHOENIX, AZ

BLM  
 Date  
 Stamp

LOCATION NOTICE FOR LODE MINING CLAIM

NOTICE IS HEREBY GIVEN that the RR # 11  
 \_\_\_\_\_ lode mining claim has been located  
 by Riverside Resources INC. whose current mailing  
 address is 502 East John Street  
Carson City, Nevada 89706

The general course of this claim is North To The South and it is situated in La Paz  
 County, Arizona. This claim is 1500 feet in length and 600 feet in width. This claim runs  
 from the location monument on which this location notice is posted approximately 10 feet in a  
North direction to the N. center end line and 1490 feet in a South direction to the  
S. center end line. This claim is marked by six monuments, one at each corner and one at the center of each  
 end line of the claim.

The location monument on which this notice is posted is situated within Section 34, Township 4N  
 \_\_\_\_\_, Range 20 West, Gila Salt River Base and Meridian, Arizona and this claim encompasses portions  
 of the following quarter section (s), section (s), Township (s) and Range (s) SW 1/4, SE 1/4  
SECTION 34 T4N R 20 W

Gila Salt River Base and Meridian, Arizona.

The locality of this claim with reference to ~~some natural object or~~ permanent monument and additional information  
 (if any) concerning its locality are as follows: All claims are tied into the surveyed monument  
 described as the 1/4 of Section 34, Section 35, T 4 N, R 20 W. The Northwest <sup>CORNER</sup> corner of  
 the RR 11 Lode Claim lies approximately 1140 ft S and 3300 ft W of said monument.

DATED AND POSTED on the ground this 14<sup>th</sup> day of April, 2011.

LOCATOR (s) Merrill Palmer

Merrill Palmer, Agent

Form MCF100  
 Revised July 2005

This form is available from the Arizona Department of Mines & Mineral Resources and may be reproduced.

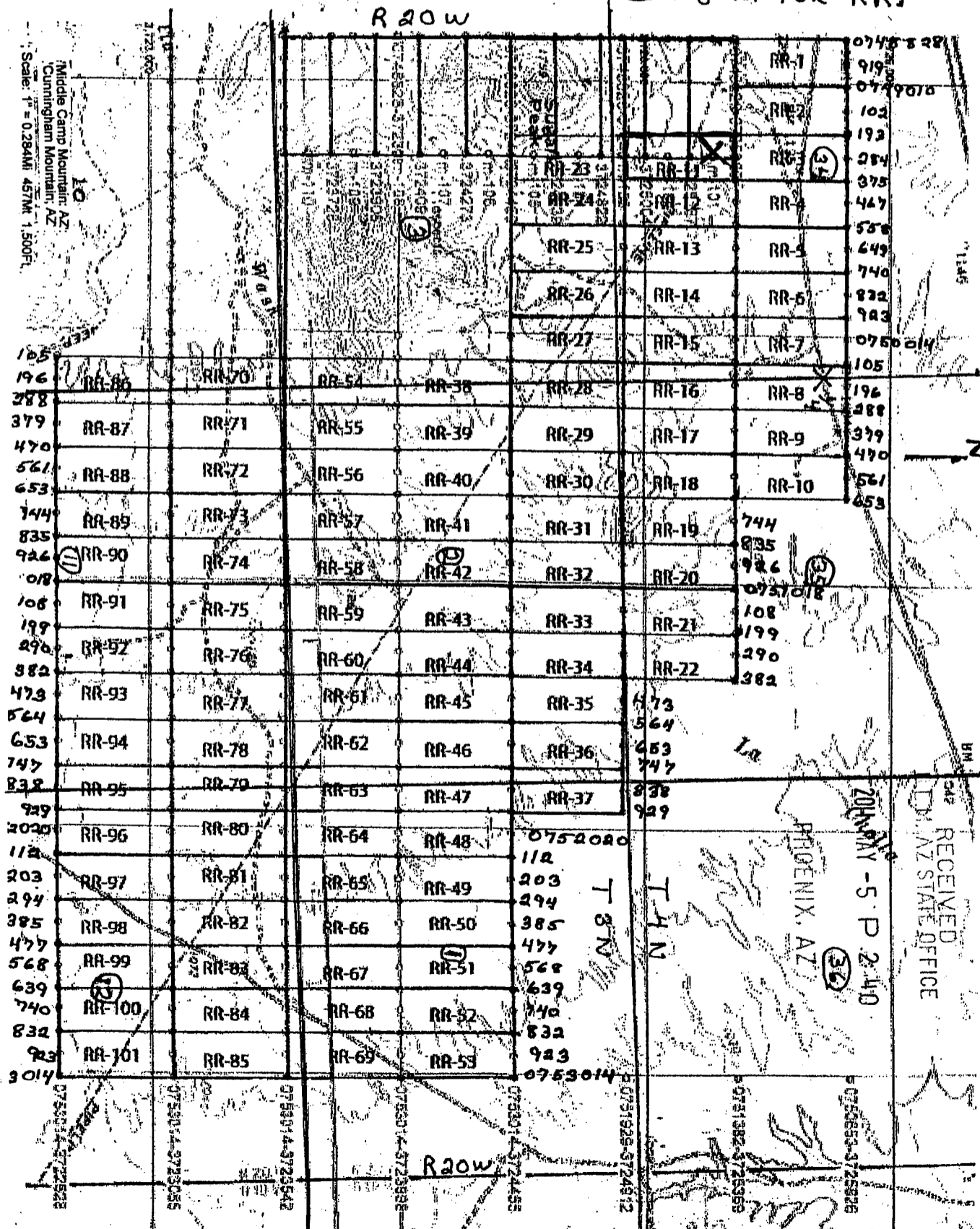
AMC407294

Map of the RR# 11 Lode

Map was prepared from an actual field survey of said Lode Claim and attached to and hereby made a part of the Location Notice.

1. Name and address of Locator of Claim. Riverside Resources Inc,  
 502 East John Street  
 Carson City, Nevada
2. The Lode Mining Claim is located in the Section(s) 301  
 -T 4 N, R 20 W, Gila and Salt River Base and Meridian. LA PAZ COUNTY ARIZONA
3. The corner, center-line, and location and monuments are made up of wooden posts at least 4 feet long and marked with metal tags.
4. Each claim is 1500' long and 600' wide, unless noted. The claims are oriented in a north-south direction, unless noted.
5. All claims are tied into the surveyed monument 1/4 <sup>CORNER</sup> of Sections 34, 35, T 4 W, R 20 W, Gila and Salt River Base and Meridian. The Northwest corner of RR# 11 Lode Claim lies about 1140 ft S and 3300 ft W of said monument.
6. GPS Numbers such as 0748828 - 3725826 are NAD 27 UTM, which describe 1000 meter grids. The 3 numbers on map such as 828 describe the last 3 numbers in the 0748828 series. Thus, all posts are located or described by GPS on this map.

April 14<sup>th</sup> 2011 Merrill Palmer Agent for RRS



AMC407294



2011-01862

Page 1 of 2

Requested By: MERRILL PALMER

SHELLY D BAKER, RECORDER

OFFICIAL RECORDS OF LA PAZ COUNTY, AZ

04-26-2011 07:03 AM Recording Fee \$14.00

LOCATION NOTICE FOR LODE MINING CLAIM

NOTICE IS HEREBY GIVEN that the RR # 12

\_\_\_\_\_ lode mining claim has been located

by Riverside Resources INC. whose current mailing

address is 502 East John Street

Carson City, Nevada 89706

BLM  
Date  
Stamp

PHOENIX, AZ

2011 MAY -5 P 2:40

RECEIVED  
B.L.M. AZ STATE OFFICE

The general course of this claim is North To The South and it is situated in La Paz

County, Arizona. This claim is 1500 feet in length and 600 feet in width. This claim runs

from the location monument on which this location notice is posted approximately 10 feet in a

North direction to the N. center end line and 1490 feet in a South direction to the

S. center end line. This claim is marked by six monuments, one at each corner and one at the center of each end line of the claim.

The location monument on which this notice is posted is situated within Section 34, Township 4N

\_\_\_\_\_, Range 20 West, Gila Salt River Base and Meridian, Arizona and this claim encompasses portions

of the following quarter section (s), section (s), Township (s) and Range (s) SE 1/4 SECTION 34

T4N,

R 20 W

Gila Salt River Base and Meridian, Arizona.

The locality of this claim with reference to ~~some natural object~~ or permanent monument and additional information

(if any) concerning its locality are as follows: All claims are tied into the surveyed monument

described as the 1/4 of Section 34, Section 35, T 4 N, R 20 W. The Northwest corner of

the RR 12 Lode Claim lies approximately 1140 ft S and 2700 ft W of said monument.

DATED AND POSTED on the ground this 14<sup>th</sup> day of April, 2011.

LOCATOR (s) Merrill Palmer

Merrill Palmer, Agent

Form MCF100  
Revised July 2005

This form is available from the Arizona Department of Mines & Mineral Resources and may be reproduced.

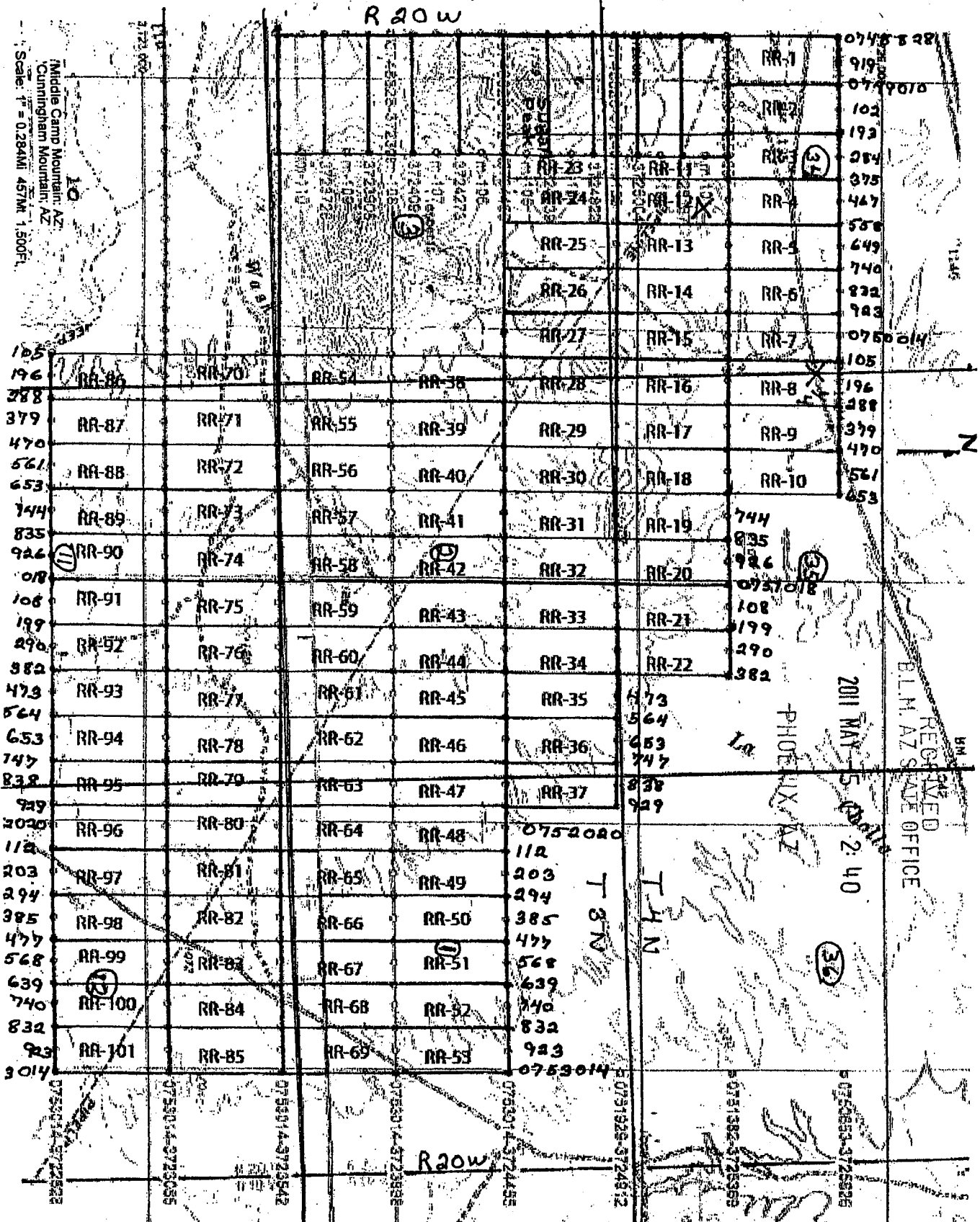
AMC407295

Map of the RR# 12 Lode

Map was prepared from an actual field survey of said Lode Claim and attached to and hereby made a part of the Location Notice.

1. Name and address of Locator of Claim: River Side Resources Inc.  
 502 East John Street  
 Carson City, Nevada
2. The Lode Mining Claim is located in the Section(s) 34  
 -T 4 N, R 20 W, Gila and Salt River Base and Meridian. LA PAZ, COUNTY, ARIZONA
3. The corner, center-line, and location and monuments are made up of wooden posts at least 4 feet long and marked with metal tags.
4. Each claim is 1500' long and 600' wide, unless noted. The claims are oriented in a north-south direction, unless noted.
5. All claims are tied into the surveyed monument 1/4 <sup>CORNER</sup> of Sections 34, 35, T 4 W, R 20 W, Gila and Salt River Base and Meridian. The Northwest corner of RR# 12 Lode Claim lies about 1140 ft S and 2700 ft W of said monument.
6. GPS Numbers such as 0748828 - 3725826 are NAD 27 UTM, which describe 1000 meter grids. The 3 numbers on map such as 828 describe the last 3 numbers in the 0748828 series. Thus, all posts are located or described by GPS on this map.

*April 14 2011 Merrill Palmer Agent for RRI*  
 R 20 W



AMC401295



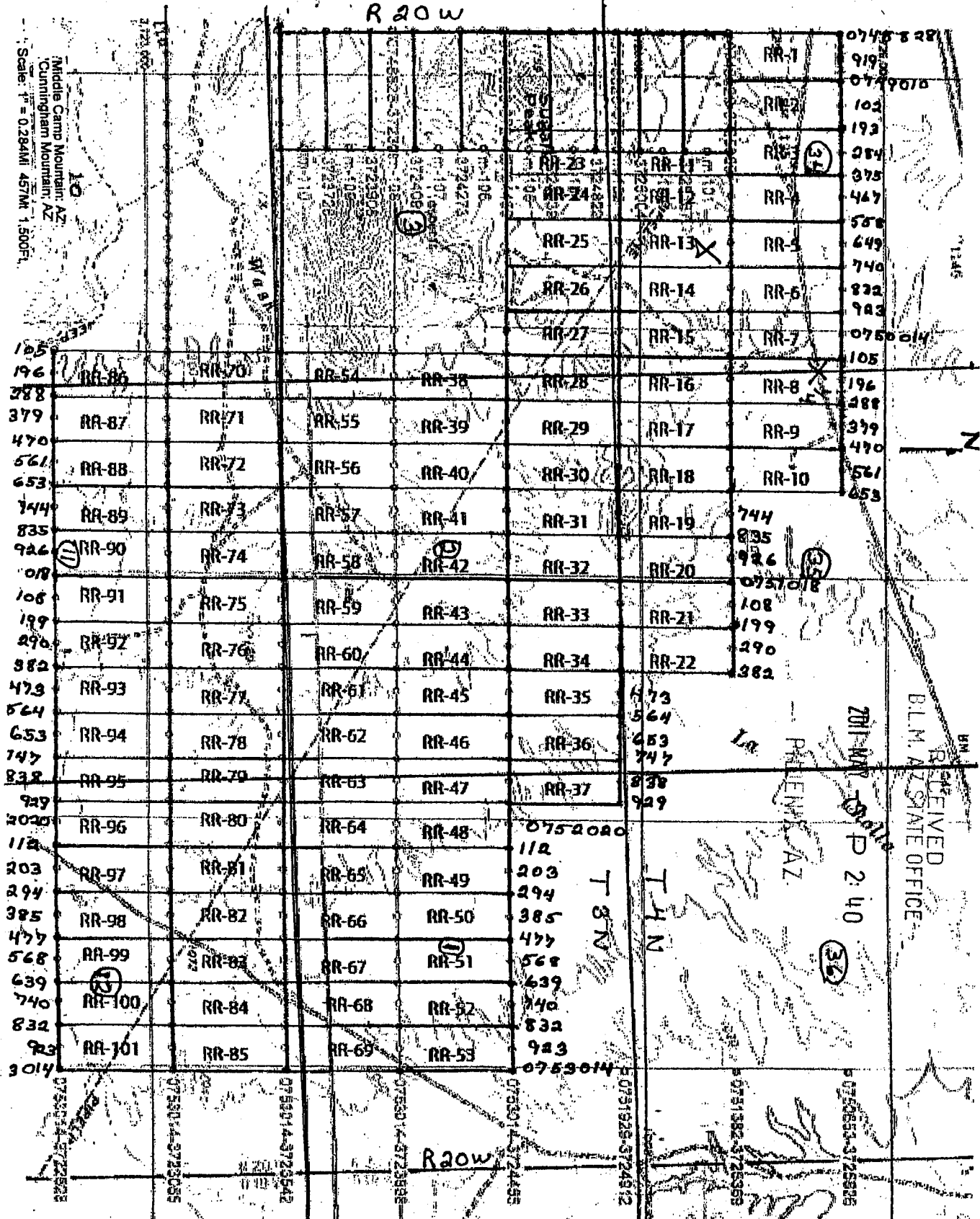


Map of the RR# 13 Lode

Map was prepared from an actual field survey of said Lode Claim and attached to and hereby made a part of the Location Notice.

1. Name and address of Locator of Claim: **Riverside Resources Inc.**  
 502 East John Street  
 Carson City, Nevada
2. The Lode Mining Claim is located in the Section(s) 34  
 -T 4 N, R 20 W, Gila and Salt River Base and Meridian. **LA PAZ COUNTY, ARIZONA**
3. The corner, center-line, and location and monuments are made up of wooden posts at least 4 feet long and marked with metal tags.
4. Each claim is 1500' long and 600' wide, unless noted. The claims are oriented in a north-south direction, unless noted.
5. All claims are tied into the surveyed monument <sup>CORNER</sup> 1/4 of Sections 34, 35, T 4 W, R 20 W, Gila and Salt River Base and Meridian. The Northwest corner of RR# 13 Lode Claim lies about 1140 ft S and 2100 ft W of said monument.
6. GPS Numbers such as 0748828 - 3725826 are NAD 27 UTM, which describe 1000 meter grids. The 3 numbers on map such as 828 describe the last 3 numbers in the 0748828 series. Thus, all posts are located or described by GPS on this map.

*April 14, 2011 Merrill Palmer Agent For RR#*



AMC401296



2011-01864

Page 1 of 2

Requested By: MERRILL PALMER  
SHELLY D BAKER, RECORDER  
OFFICIAL RECORDS OF LA PAZ COUNTY, AZ  
04-26-2011 07:03 AM Recording Fee \$14.00

LOCATION NOTICE FOR LODE MINING CLAIM

NOTICE IS HEREBY GIVEN that the RR # 14  
\_\_\_\_\_ lode mining claim has been located  
by Riverside Resources INC. whose current mailing  
address is 502 East John Street  
Carson City, Nevada 89706

RECEIVED  
B.L.M. AZ STATE OFFICE  
2011 MAY -5 P 2:40  
PHOENIX, AZ  
BLM  
Date  
Stamp

The general course of this claim is North To The South and it is situated in La Paz  
County, Arizona. This claim is 1500 feet in length and 600 feet in width. This claim runs  
from the location monument on which this location notice is posted approximately 10 feet in a  
North direction to the N. center end line and 1490 feet in a South direction to the  
S. center end line. This claim is marked by six monuments, one at each corner and one at the center of each  
end line of the claim.

The location monument on which this notice is posted is situated within Section 34, Township 4N  
\_\_\_\_\_, Range 20 West, Gila Salt River Base and Meridian, Arizona and this claim encompasses portions  
of the following quarter section (s), section (s), Township (s) and Range (s) SE 1/4 Section 34  
T4N, R 20 W

Gila Salt River Base and Meridian, Arizona.

The locality of this claim with reference to ~~some natural object or~~ permanent monument and additional information  
(if any) concerning its locality are as follows: All claims are tied into the surveyed monument  
described as the 1/4 of Section 34, Section 35, T 4 N, R 20 W. The Northwest corner of  
the RR 14 Lode Claim lies approximately 1140 ft S and 1500 ft W of said monument.

DATED AND POSTED on the ground this 14<sup>th</sup> day of April, 2011.

LOCATOR (s) Merrill Palmer

Merrill Palmer, Agent

Form MCF100  
Revised July 2005

This form is available from the Arizona Department of Mines & Mineral Resources and may be reproduced.

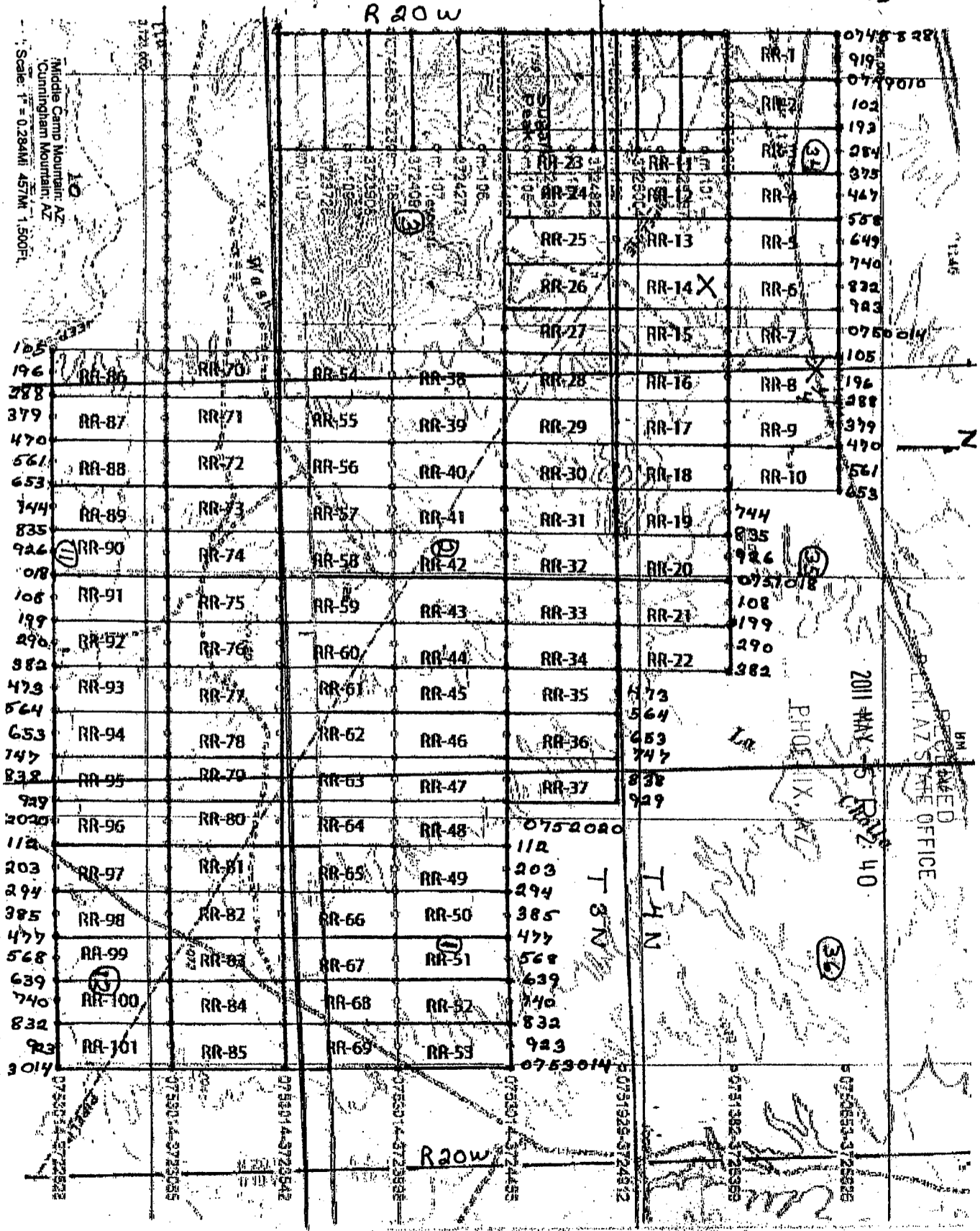
AMC407297

Map of the RR# 14 Lode

Map was prepared from an actual field survey of said Lode Claim and attached to and hereby made a part of the Location Notice.

1. Name and address of Locator of Claim: *Riverside Resources Inc.*  
 502 East John Street  
 Carson City, Nevada
2. The Lode Mining Claim is located in the Section(s) *34*  
 -T 4 N, R 20 W, Gila and Salt River Base and Meridian. *LA PAZ COUNTY, ARIZONA*
3. The corner, center-line, and location and monuments are made up of wooden posts at least 4 feet long and marked with metal tags.
4. Each claim is 1500' long and 600' wide, unless noted. The claims are oriented in a north-south direction, unless noted.
5. All claims are tied into the surveyed monument <sup>CORNER</sup> 1/4 of Sections 34, 35, T 4 W, R 20 W, Gila and Salt River Base and Meridian. The Northwest corner of RR# *14* Lode Claim lies about *1140 ft S* and *1500 ft W* of said monument.
6. GPS Numbers such as 0748828 - 3725826 are NAD 27 UTM, which describe 1000 meter grids. The 3 numbers on map such as 828 describe the last 3 numbers in the 0748828 series. Thus, all posts are located or described by GPS on this map.

*April 14, 2011 Merrill Palmer Agent for RRI*



AMC401291



2011-01865

Page 1 of 2

Requested By: MERRILL PALMER  
SHELLY D BAKER, RECORDER  
OFFICIAL RECORDS OF LA PAZ COUNTY, AZ  
04-26-2011 07:03 AM Recordings Fee \$14.00

LOCATION NOTICE FOR LODE MINING CLAIM

NOTICE IS HEREBY GIVEN that the RR # 15  
lode mining claim has been located  
by Riverside Resources INC. whose current mailing  
address is 502 East John Street  
Carson City, Nevada 89706

BLM Date Stamp	RECEIVED BLM AZ STATE OFFICE
	PHOENIX, AZ
	2011 MAY -5 P 2:40

The general course of this claim is North To The South and it is situated in La Paz  
County, Arizona. This claim is 1500 feet in length and 600 feet in width. This claim runs  
from the location monument on which this location notice is posted approximately 10 feet in a  
North direction to the N center end line and 1490 feet in a South direction to the  
S center end line. This claim is marked by six monuments, one at each corner and one at the center of each  
end line of the claim.

The location monument on which this notice is posted is situated within Section 34, Township 4N  
Range 20 West, Gila Salt River Base and Meridian, Arizona and this claim encompasses portions  
of the following quarter section (s), section (s), Township (s) and Range (s) SE 1/4 SECTION 34  
T 4 N R 20 W

Gila Salt River Base and Meridian, Arizona.

The locality of this claim with reference to ~~some natural object or permanent monument~~ and additional information  
(if any) concerning its locality are as follows: All claims are tied into the surveyed monument  
described as the <sup>CORNER</sup> 1/4 of Section 34, Section 35, T 4 N, R 20 W. The Northwest corner of  
the RR 15 Lode Claim lies approximately 1140 ft S and 900 ft W of said monument.

DATED AND POSTED on the ground this 14<sup>th</sup> day of April, 2011.

LOCATOR (s) Merrill Palmer

Merrill Palmer, Agent

Form MCF100  
Revised July 2005

This form is available from the Arizona Department of Mines & Mineral Resources and may be reproduced.

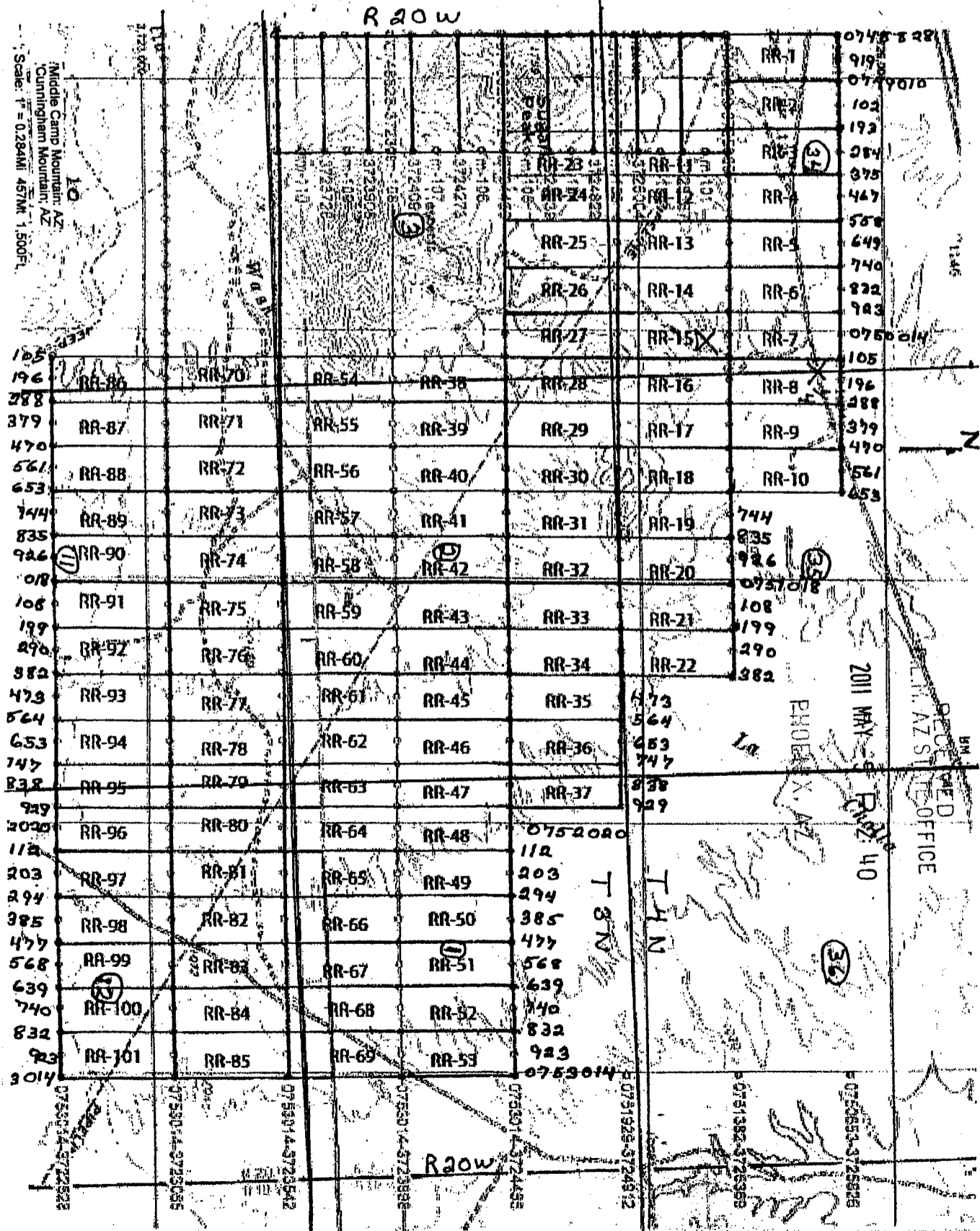
AMC 407298

Map of the RR#15 Lode

Map was prepared from an actual field survey of said Lode Claim and attached to and hereby made a part of the Location Notice.

1. Name and address of Locator of Claim. **Riverside Resources Inc.**  
 502 East John Street  
 Carson City, Nevada
2. The Lode Mining Claim is located in the Section(s) **34**  
 -T 4 N, R 20 W, Gila and Salt River Base and Meridian. **LA PAZ COUNTY ARIZONA**
3. The corner, center-line, and location and monuments are made up of wooden posts at least 4 feet long and marked with metal tags.
4. Each claim is 1500' long and 600' wide, unless noted. The claims are oriented in a north-south direction, unless noted.
5. All claims are tied into the surveyed monument <sup>CORNER</sup> 1/4 of Sections 34, 35, T 4 W, R 20 W, Gila and Salt River Base and Meridian. The Northwest corner of RR#15 Lode Claim lies about 1140 ft S and 900 ft W of said monument.
6. GPS Numbers such as 0748828 - 3725826 are NAD 27 UTM, which describe 1000 meter grids. The 3 numbers on map such as 828 describe the last 3 numbers in the 0748828 series. Thus, all posts are located or described by GPS on this map.

April 14, 2011 Merrill Palmer Agent for RRI



AMC407298



2011-01866

Page 1 of 2

Requested By: MERRILL PALMER  
SHELLY D BAKER, RECORDER  
OFFICIAL RECORDS OF LA PAZ COUNTY, AZ  
04-26-2011 07:03 AM Recording Fee \$14.00

**LOCATION NOTICE FOR LODE MINING CLAIM**

NOTICE IS HEREBY GIVEN that the RR # 16  
\_\_\_\_\_ lode mining claim has been located  
by Riverside Resources INC. whose current mailing  
address is 502 East John Street  
Carson City, Nevada 89706

RECEIVED  
BLM, AZ STATE OFFICE  
2011 MAY -5 P 2:40  
PHOENIX, AZ  
BLM  
Date  
Stamp

The general course of this claim is North To The South and it is situated in La Paz  
County, Arizona. This claim is 1500 feet in length and 600 feet in width. This claim runs  
from the location monument on which this location notice is posted approximately 10 feet in a  
North direction to the N. center end line and 1490 feet in a South direction to the  
South end line. This claim is marked by six monuments, one at each corner and one at the center of each  
end line of the claim.

The location monument on which this notice is posted is situated within Section 35, Township 4N  
\_\_\_\_\_, Range 20 West, Gila Salt River Base and Meridian, Arizona and this claim encompasses portions  
of the following quarter section (s), section (s), Township (s) and Range (s) SE 1/4 SECTION 34  
SW 1/4 SECTION 35, T4N, R 20 W  
Gila Salt River Base and Meridian, Arizona.

The locality of this claim with reference to ~~some natural object or~~ permanent monument and additional information  
(if any) concerning its locality are as follows: All claims are tied into the surveyed monument  
described as the 1/4 <sup>CORNER</sup> of Section 34, Section 35, T 4 N, R 20 W. The Northwest corner of  
the RR 16 Lode Claim lies approximately 1140 ft S and 300 ft W of said monument.

DATED AND POSTED on the ground this 14<sup>th</sup> day of April, 20 11.

LOCATOR (s) Merrill Palmer

Merrill Palmer, Agent

Form MCF100  
Revised July 2005

This form is available from the Arizona Department of Mines & Mineral Resources and may be reproduced.

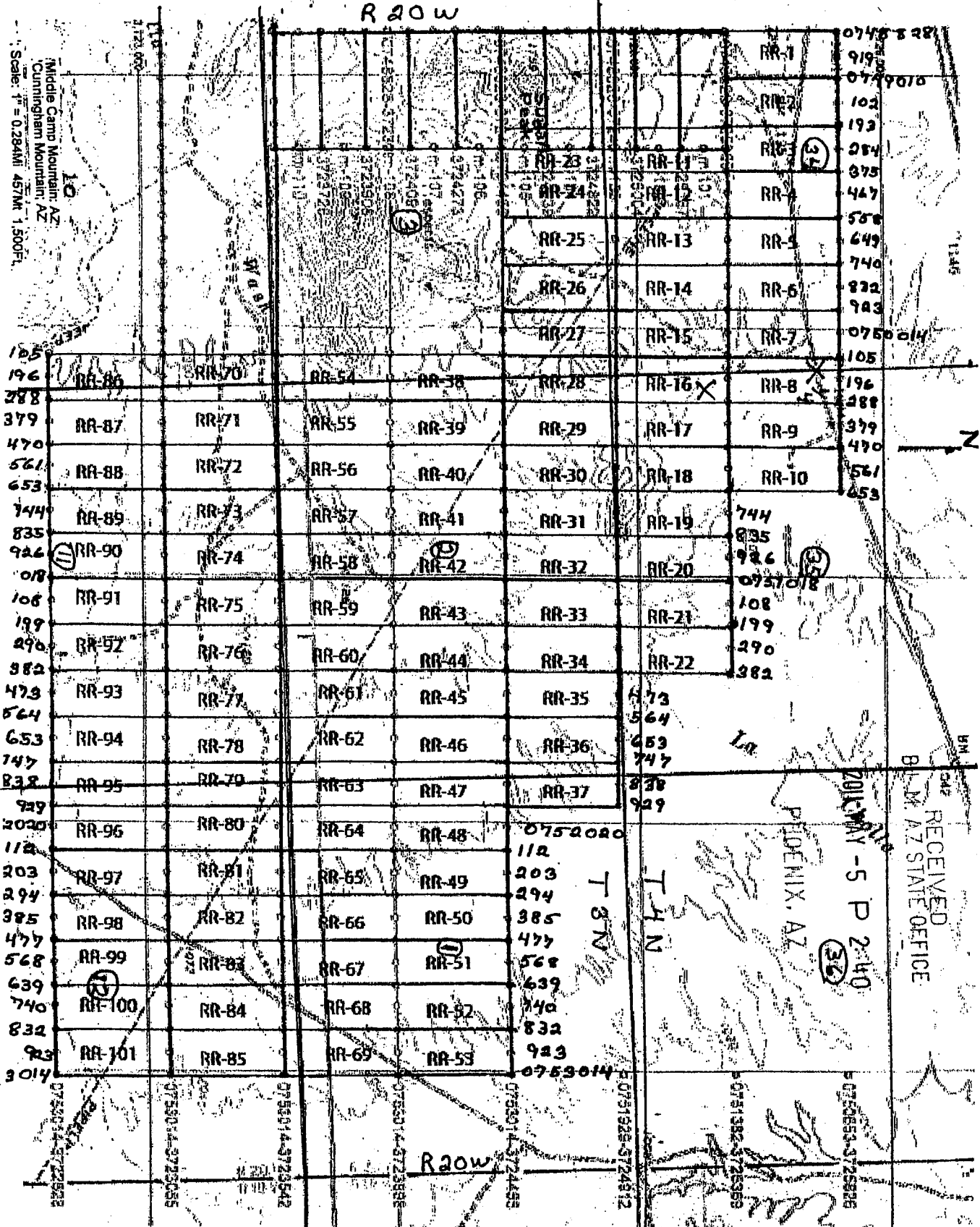
AMC407299

Map of the RR# 16 Lode

Map was prepared from an actual field survey of said Lode Claim and attached to and hereby made a part of the Location Notice.

1. Name and address of Locator of Claim: Riverside Resources Inc.  
 502 East John Street  
 Carson City, Nevada
2. The Lode Mining Claim is located in the Section(s) 35  
 -T 4 N, R 20 W, Gila and Salt River Base and Meridian. LAPAZ COUNTY, ARIZONA
3. The corner, center-line, and location and monuments are made up of wooden posts at least 4 feet long and marked with metal tags.
4. Each claim is 1500' long and 600' wide, unless noted. The claims are oriented in a north-south direction, unless noted.
5. All claims are tied into the surveyed monument 1/4 of Sections 34, 35, T 4 W, R 20 W, Gila and Salt River Base and Meridian. The Northwest corner of RR# 16 Lode Claim lies about 140 ft S and 300 ft W of said monument.
6. GPS Numbers such as 0748828 - 3725826 are NAD 27 UTM, which describe 1000 meter grids. The 3 numbers on map such as 828 describe the last 3 numbers in the 0748828 series. Thus, all posts are located or described by GPS on this map.

*april 14, 2011 Merrill Palmer Agent for RRI*  
 R 20 W



AMC407299





2011-01867  
 Page 1 of 2  
 Requested By: MERRILL PALMER  
 SHELLY D BAKER, RECORDER  
 OFFICIAL RECORDS OF LA PAZ COUNTY, AZ  
 04-26-2011 07:03 AM Recording Fee \$14.00

RECEIVED  
 B.L.M.  
 AZ STATE OFFICE

2011  
 MAY -5 P 2:40

PHOENIX, AZ

BLM  
 Date  
 Stamp

**LOCATION NOTICE FOR LODE MINING CLAIM**

NOTICE IS HEREBY GIVEN that the RR # 17  
 \_\_\_\_\_ lode mining claim has been located  
 by Riverside Resources INC. whose current mailing  
 address is 502 East John Street  
Carson City, Nevada 89706

The general course of this claim is North To The South and it is situated in La Paz  
 County, Arizona. This claim is 1500 feet in length and 600 feet in width. This claim runs  
 from the location monument on which this location notice is posted approximately 10 feet in a  
North direction to the N-center end line and 1490 feet in a South direction to the  
S-center end line. This claim is marked by six monuments, one at each corner and one at the center of each  
 end line of the claim.

The location monument on which this notice is posted is situated within Section 35, Township 4N  
 \_\_\_\_\_, Range 20 West, Gila Salt River Base and Meridian, Arizona and this claim encompasses portions  
 of the following quarter section (s), section (s), Township (s) and Range (s) SW 1/4 SECTION 35  
T 4 N R 20 W

Gila Salt River Base and Meridian, Arizona.

The locality of this claim with reference to ~~some natural object or~~ permanent monument and additional information  
 (if any) concerning its locality are as follows: All claims are tied into the surveyed monument  
<sup>CORNER</sup> described as the 1/4 of Section 34, Section 35, T 4 N, R 20 W. The Northwest corner of  
 the RR 17 Lode Claim lies approximately 1140 ft S and 300 ft E of said monument.

DATED AND POSTED on the ground this 14<sup>th</sup> day of April, 20 11.

LOCATOR (s) Merrill Palmer  
 Merrill Palmer, Agent

Form MCF100  
 Revised July 2005

This form is available from the Arizona Department of Mines & Mineral Resources and may be reproduced.

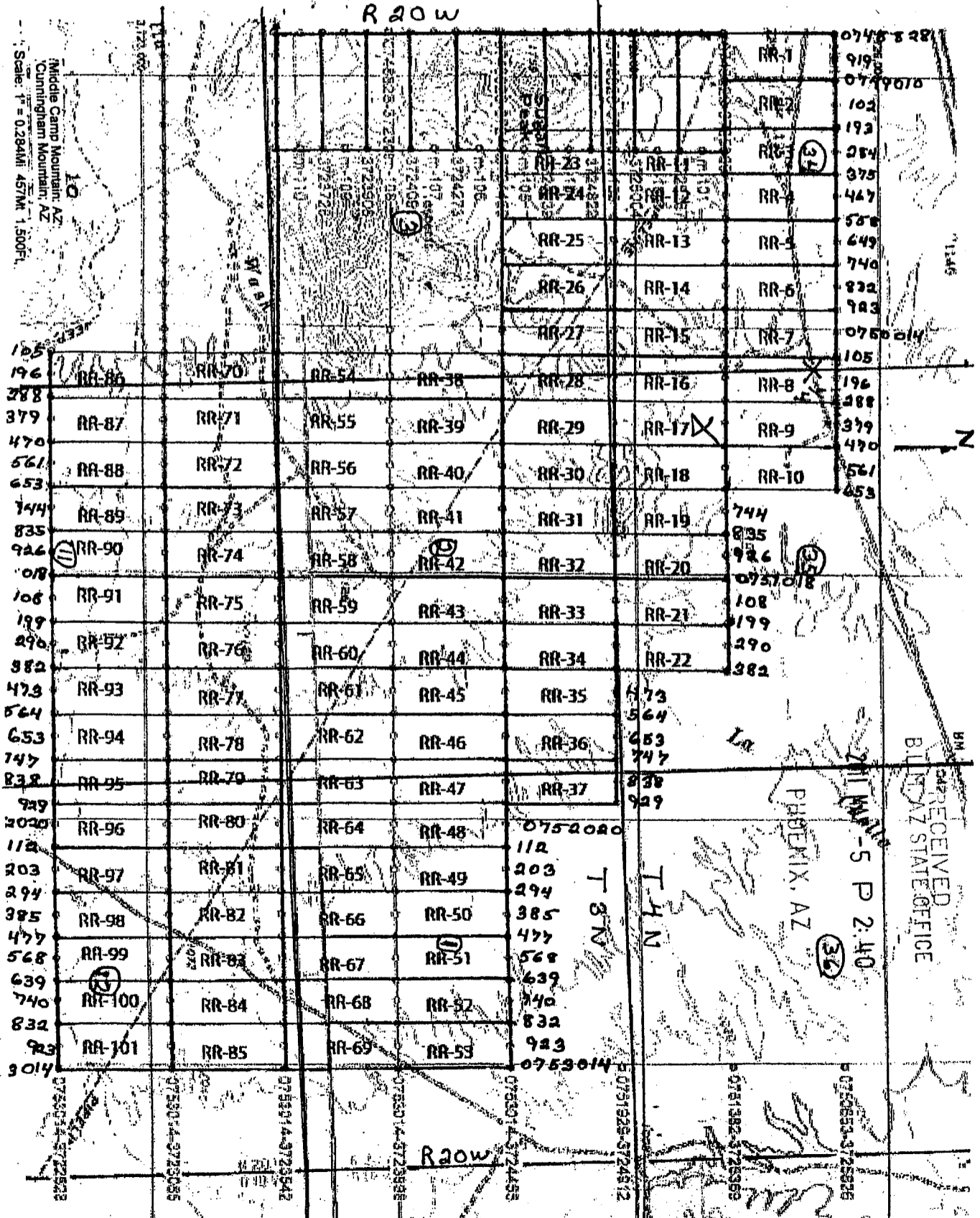
AMC401300

Map of the RR# 17 Lode

Map was prepared from an actual field survey of said Lode Claim and attached to and hereby made a part of the Location Notice.

1. Name and address of Locator of Claim: Rivenside Resources INC.  
 502 East John Street  
 Carson City, Nevada
2. The Lode Mining Claim is located in the Section(s) 35  
 -T 4 N, R 20 W, Gila and Salt River Base and Meridian. LA PAZ, COUNTY, AZ.
3. The corner, center-line, and location and monuments are made up of wooden posts at least 4 feet long and marked with metal tags.
4. Each claim is 1500' long and 600' wide, unless noted. The claims are oriented in a north-south direction, unless noted.
5. All claims are tied into the surveyed monument 1/4 of Sections 34, 35, T 4 W, R 20 W, Gila and Salt River Base and Meridian. The Northwest corner of RR# 17 Lode Claim lies about 1140 ft S and 300 ft E of said monument.
6. GPS Numbers such as 0748828 - 3725826 are NAD 27 UTM, which describe 1000 meter grids. The 3 numbers on map such as 828 describe the last 3 numbers in the 0748828 series. Thus, all posts are located or described by GPS on this map.

*April 14, 2011 Merrill Palmer Agent for RRJ*





2011-01868

Page 1 of 2

Requested By: MERRILL PALMER  
SHELLY D BAKER, RECORDER  
OFFICIAL RECORDS OF LA PAZ COUNTY, AZ  
04-26-2011 07:03 AM Recordings Fee \$14.00

RECEIVED  
B.L.M.  
AZ STATE OFFICE  
2011 MAY -5 P 2:40  
PHOENIX, AZ

LOCATION NOTICE FOR LODE MINING CLAIM

NOTICE IS HEREBY GIVEN that the RR # 18

lode mining claim has been located

by Riverside Resources INC whose current mailing

address is 502 East John Street

Carson City, Nevada 89706

BLM  
Date  
Stamp

The general course of this claim is North To The South and it is situated in La Paz

County, Arizona. This claim is 1500 feet in length and 600 feet in width. This claim runs from the location monument on which this location notice is posted approximately 10 feet in a

North direction to the N center end line and 1490 feet in a South direction to the

S center end line. This claim is marked by six monuments, one at each corner and one at the center of each end line of the claim.

The location monument on which this notice is posted is situated within Section 35, Township 4N

20 West, Gila Salt River Base and Meridian, Arizona and this claim encompasses portions

of the following quarter section (s), section (s), Township (s) and Range (s) SW 1/4 SECTION 35

T4N, R 20 W

Gila Salt River Base and Meridian, Arizona.

The locality of this claim with reference to ~~some natural object or~~ permanent monument and additional information

(if any) concerning its locality are as follows: All claims are tied into the surveyed monument

described as the 1/4 of Section 34, Section 35, T 4 N, R 20 W. The Northwest <sup>CORNER</sup> corner of

the RR 18 Lode Claim lies approximately 1140 ft S and 900 ft E of said monument.

DATED AND POSTED on the ground this 14<sup>th</sup> day of April, 20 11.

LOCATOR (s) Merrill Palmer

Merrill Palmer, Agent

Form MCF100  
Revised July 2005

This form is available from the Arizona Department of Mines & Mineral Resources and may be reproduced.

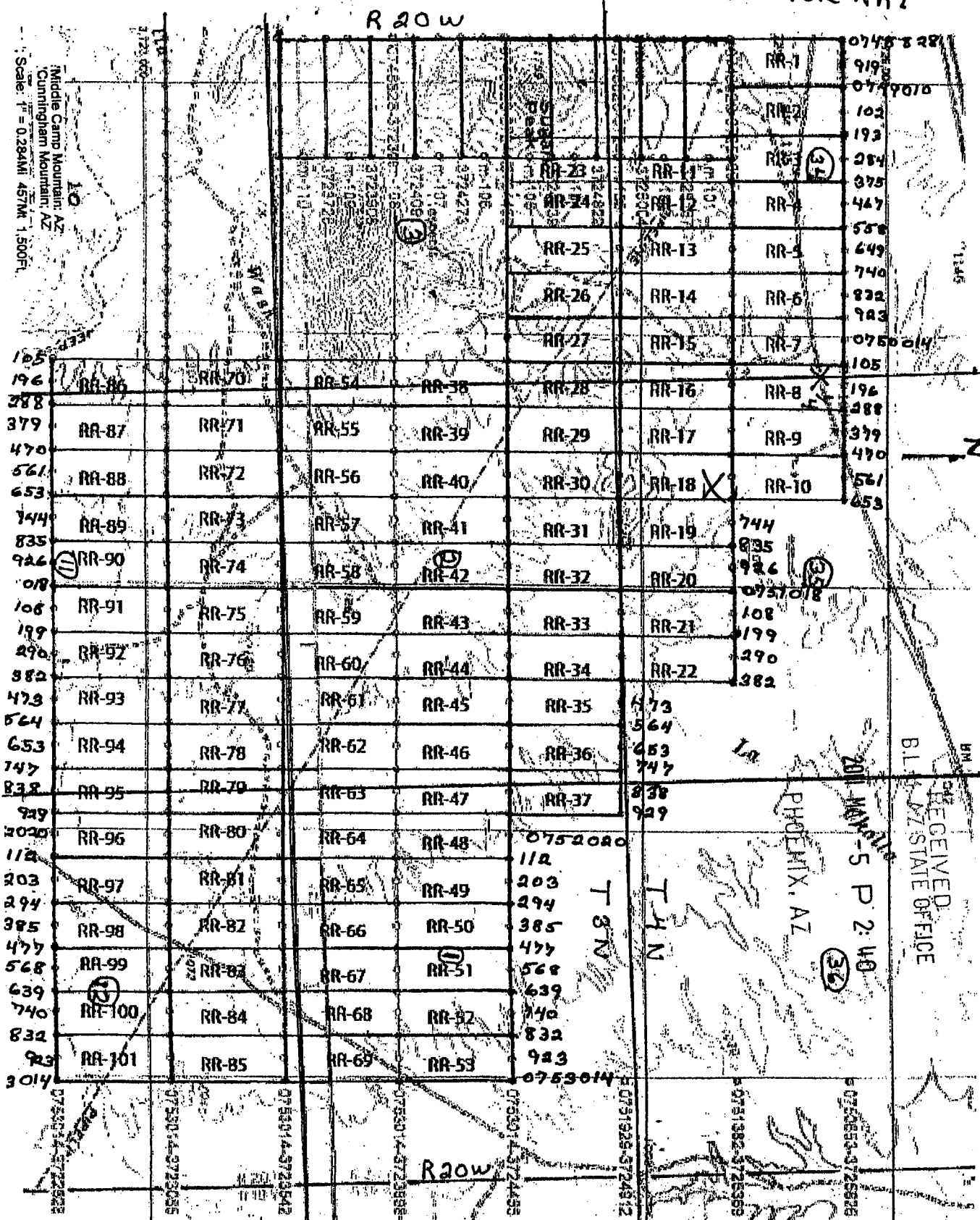
AMC407301

Map of the RR# 18 Lode

Map was prepared from an actual field survey of said Lode Claim and attached to and hereby made a part of the Location Notice.

1. Name and address of Locator of Claim: *Riverside Resources Inc.*  
 502 East John Street  
 Carson City, Nevada
2. The Lode Mining Claim is located in the Section(s) *35*.  
 -T 4 N, R 20 W, Gila and Salt River Base and Meridian. *LA PAZ COUNTY, ARIZONA*
3. The corner, center-line, and location and monuments are made up of wooden posts at least 4 feet long and marked with metal tags.
4. Each claim is 1500' long and 600' wide, unless noted. The claims are oriented in a north-south direction, unless noted.
5. All claims are tied into the surveyed monument <sup>CORNER</sup> 1/4 of Sections 34, 35, T 4 W, R 20 W, Gila and Salt River Base and Meridian. The Northwest corner of RR#18 Lode Claim lies about *1140 ft S* and *900 ft E* of said monument.
6. GPS Numbers such as 0748828 - 3725826 are NAD 27 UTM, which describe 1000 meter grids. The 3 numbers on map such as 828 describe the last 3 numbers in the 0748828 series. Thus, all posts are located or described by GPS on this map.

*April 14, 2011 Merrill Palmer AGENT FOR RRI*





2011-01869

Page 1 of 2

Requested By: MERRILL PALMER

SHELLY D BAKER, RECORDER

OFFICIAL RECORDS OF LA PAZ COUNTY, AZ

04-26-2011 07:03 AM Recording Fee \$14.00

LOCATION NOTICE FOR LODE MINING CLAIM

NOTICE IS HEREBY GIVEN that the RR # 19

lode mining claim has been located by Riverside Resources INC. whose current mailing address is 502 East John Street Carson City, Nevada 89706

RECEIVED  
BLM, AZ STATE OFFICE  
2011 MAY -5 P 2:40  
PHOENIX, AZ  
BLM  
Date  
Stamp

The general course of this claim is North To The South and it is situated in La Paz County, Arizona. This claim is 1500 feet in length and 600 feet in width. This claim runs from the location monument on which this location notice is posted approximately 10 feet in a North direction to the N center end line and 1490 feet in a South direction to the S center end line. This claim is marked by six monuments, one at each corner and one at the center of each end line of the claim.

The location monument on which this notice is posted is situated within Section 35, Township 4N, Range 20 West, Gila Salt River Base and Meridian, Arizona and this claim encompasses portions of the following quarter section (s), section (s), Township (s) and Range (s) SW 1/4 SECTION 35  
T 4 N R 20 W

Gila Salt River Base and Meridian, Arizona.

The locality of this claim with reference to ~~some natural object or~~ permanent monument and additional information (if any) concerning its locality are as follows: All claims are tied into the surveyed monument described as the 1/4 of Section 34, Section 35, T 4 N, R 20 W. The Northwest corner of the RR 19 Lode Claim lies approximately 1140 ft S and 1500 ft E of said monument.

DATED AND POSTED on the ground this 14<sup>th</sup> day of April, 20 11.

LOCATOR (s) Merrill Palmer

Merrill Palmer, Agent

Form MCF100  
Revised July 2005

This form is available from the Arizona Department of Mines & Mineral Resources and may be reproduced.

AMC401302

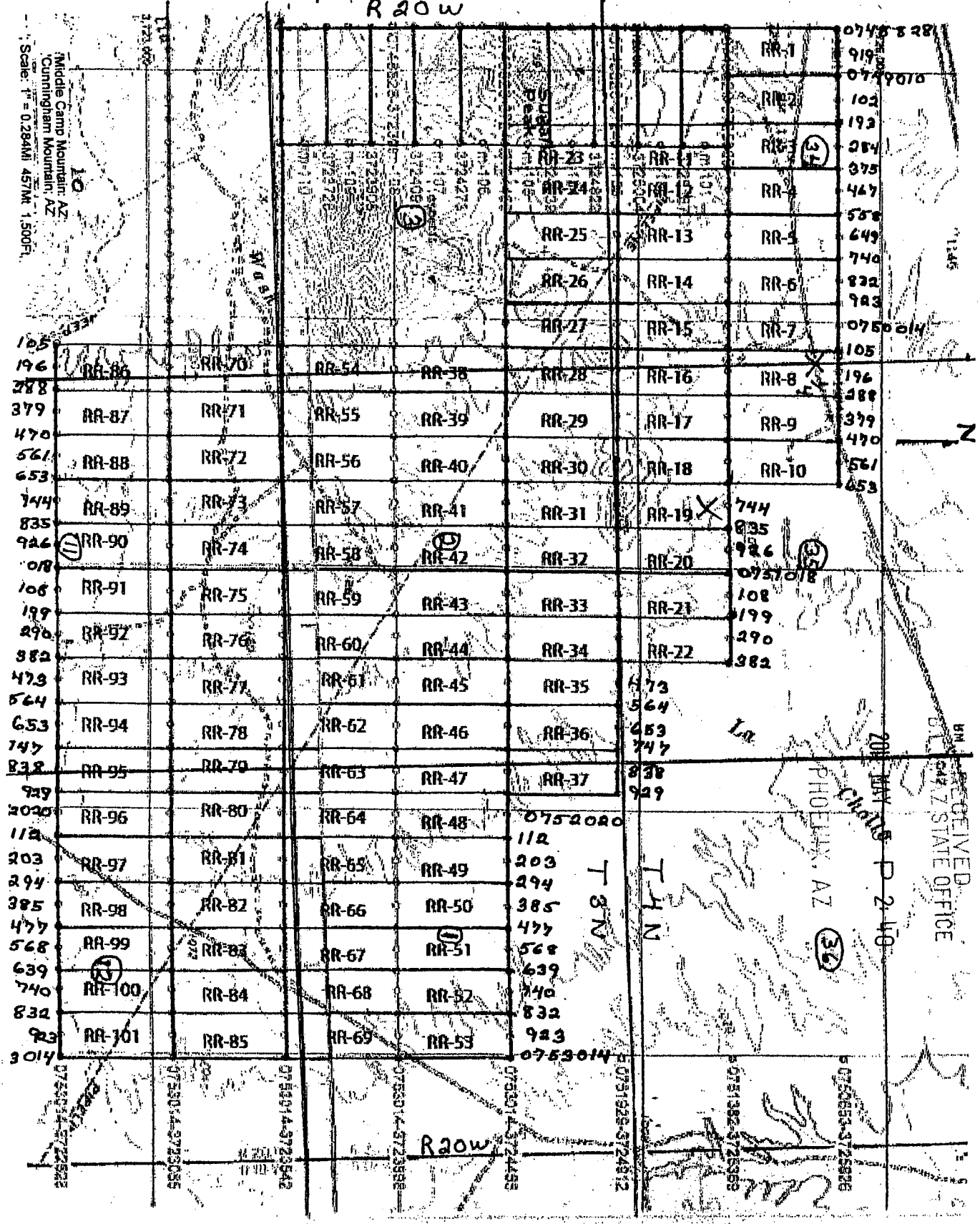
This map must be attached to Location Notice

Map of the RR# 19 Lode

Map was prepared from an actual field survey of said Lode Claim and attached to and hereby made a part of the Location Notice.

1. Name and address of Locator of Claim: *Riverside Resources Inc.*  
502 East John Street  
Carson City, Nevada
2. The Lode Mining Claim is located in the Section(s) *35*  
-T 4 N, R 20 W, Gila and Salt River Base and Meridian. *LA PAZ COUNTY, ARIZONA*
3. The corner, center-line, and location and monuments are made up of wooden posts at least 4 feet long and marked with metal tags.
4. Each claim is 1500' long and 600' wide, unless noted. The claims are oriented in a north-south direction, unless noted.
5. All claims are tied into the surveyed monument 1/4 of Sections 34, 35, T 4 W, R 20 W, Gila and Salt River Base and Meridian. The Northwest corner of RR# 19 Lode Claim lies about *1140 ft S* and *1500 ft E* of said monument.
6. GPS Numbers such as 0748828 - 3725826 are NAD 27 UTM, which describe 1000 meter grids. The 3 numbers on map such as 828 describe the last 3 numbers in the 0748828 series. Thus, all posts are located or described by GPS on this map.

*April 14 2011 Merrill Palmer Agent for RRI*  
*R 20 W*





2011-01870

Page 1 of 2

Requested By: MERRILL PALMER  
SHELLY D BAKER, RECORDER  
OFFICIAL RECORDS OF LA PAZ COUNTY, AZ  
04-26-2011 07:03 AM Recording Fee \$14.00

RECEIVED  
B.L.M. AZ STATE OFFICE

2011 MAR -5 P 2:40

PHOENIX, AZ

BLM Date Stamp
----------------------

LOCATION NOTICE FOR LODE MINING CLAIM

NOTICE IS HEREBY GIVEN that the RR # 20  
lode mining claim has been located  
by Riverside Resources INC. whose current mailing  
address is 502 East John Street  
Carson City, Nevada 89706

The general course of this claim is North To The South and it is situated in La Paz  
County, Arizona. This claim is 1500 feet in length and 600 feet in width. This claim runs  
from the location monument on which this location notice is posted approximately 10 feet in a  
North direction to the N. center end line and 1490 feet in a South direction to the  
S. center end line. This claim is marked by six monuments, one at each corner and one at the center of each  
end line of the claim.

The location monument on which this notice is posted is situated within Section 35, Township 4N  
20 West, Gila Salt River Base and Meridian, Arizona and this claim encompasses portions  
of the following quarter section (s), section (s), Township (s) and Range (s) SW 1/4, SE 1/4  
Section 35, T4N R 20 W

Gila Salt River Base and Meridian, Arizona.

The locality of this claim with reference to ~~some natural object~~ or permanent monument and additional information  
(if any) concerning its locality are as follows: All claims are tied into the surveyed monument  
described as the 1/4 of Section 34, Section 35, T 4 N, R 20 W. The Northwest <sup>CORNER</sup> corner of  
the RR 20 Lode Claim lies approximately 1140 ft S and 2100 ft E of said monument.

DATED AND POSTED on the ground this 14<sup>th</sup> day of April, 2011.

LOCATOR (s) Merrill Palmer

Merrill Palmer, Agent

Form MCF100  
Revised July 2005

This form is available from the Arizona Department of Mines & Mineral Resources and may be reproduced.

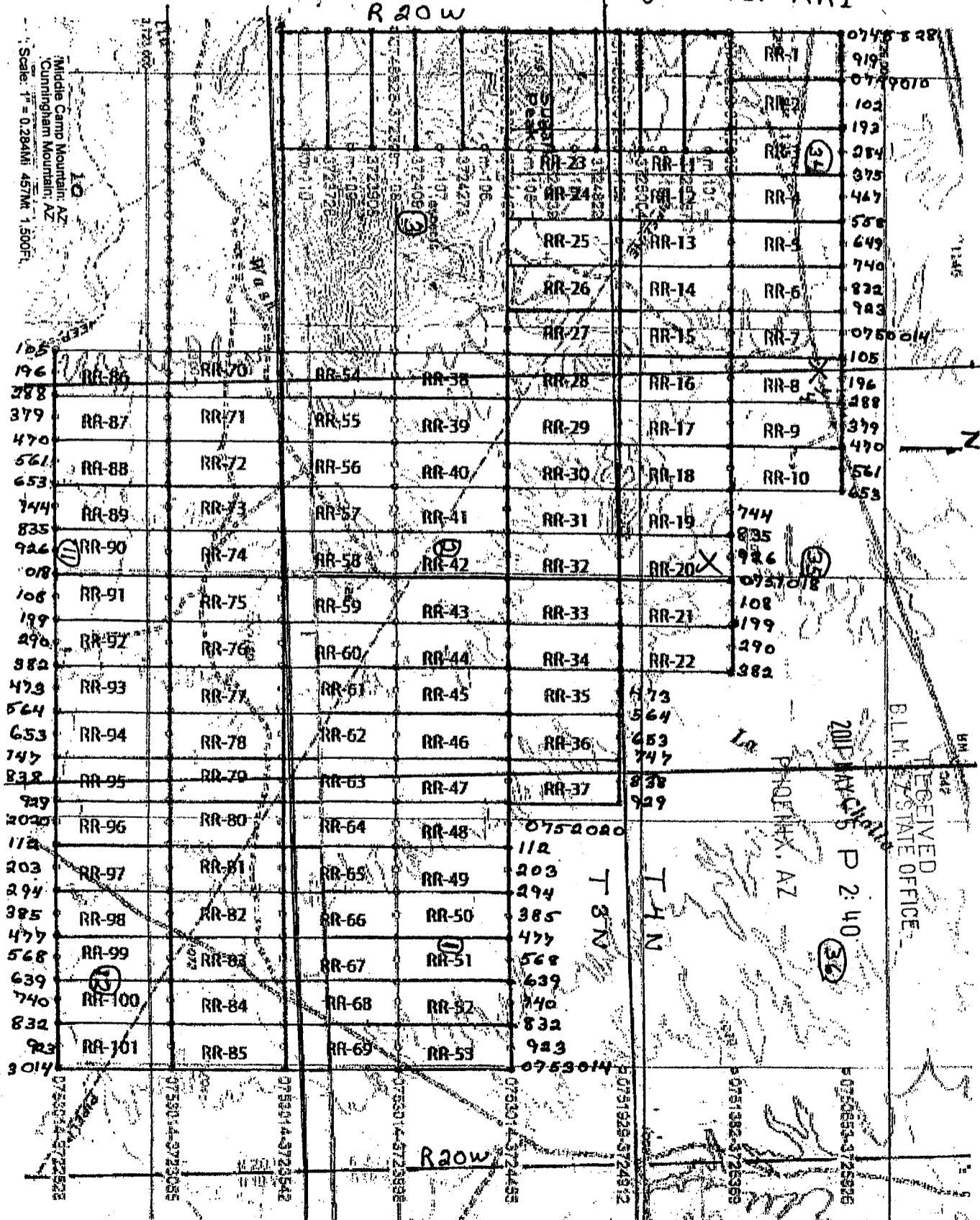
AMC407303

Map of the RR# 20 Lode

Map was prepared from an actual field survey of said Lode Claim and attached to and hereby made a part of the Location Notice.

1. Name and address of Locator of Claim: *Riverside Resources Inc.*  
 502 East John Street  
 Carson City, Nevada
2. The Lode Mining Claim is located in the Section(s) *35*  
 -T 4 N, R 20 W, Gila and Salt River Base and Meridian. *LA PAZ COUNTY, ARIZONA*
3. The corner, center-line, and location and monuments are made up of wooden posts at least 4 feet long and marked with metal tags.
4. Each claim is 1500' long and 600' wide, unless noted. The claims are oriented in a north-south direction, unless noted.
5. All claims are tied into the surveyed monument 1/4 of Sections 34, 35, T 4 W, R 20 W, Gila and Salt River Base and Meridian. The Northwest corner of RR# *20* Lode Claim lies about *1140 ft S* and *2100 ft E* of said monument.
6. GPS Numbers such as 0748828 - 3725826 are NAD 27 UTM, which describe 1000 meter grids. The 3 numbers on map such as 828 describe the last 3 numbers in the 0748828 series. Thus, all posts are located or described by GPS on this map.

*april 14, 2011 Merrill Palmer AGENT for RRI*  
 R 20 W







2011-01871

Page 1 of 2

Requested By: MERRILL PALMER

SHELLY D BAKER, RECORDER

OFFICIAL RECORDS OF LA PAZ COUNTY, AZ

04-26-2011 07:03 AM Recording Fee \$14.00

LOCATION NOTICE FOR LODE MINING CLAIM

NOTICE IS HEREBY GIVEN that the RR # 21

lode mining claim has been located

by Riverside Resources INC whose current mailing

address is 502 East John Street

Carson City, Nevada 89706

BLM  
Date  
Stamp

PHOENIX, AZ

2011 MAY -5 P 2:40

RECEIVED  
BLM  
AZ STATE OFFICE

The general course of this claim is North To The South and it is situated in La Paz

County, Arizona. This claim is 1500 feet in length and 600 feet in width. This claim runs from the location monument on which this location notice is posted approximately 10 feet in a

North direction to the N. center end line and 1490 feet in a South direction to the

S. center end line. This claim is marked by six monuments, one at each corner and one at the center of each end line of the claim.

The location monument on which this notice is posted is situated within Section 35, Township 4 N, Range 20 West,

Gila Salt River Base and Meridian, Arizona and this claim encompasses portions of the following quarter section (s), section (s), Township (s) and Range (s) SE 1/4 SECTION 35 T4N R20W

Gila Salt River Base and Meridian, Arizona.

The locality of this claim with reference to ~~some natural object or permanent monument~~ and additional information (if any) concerning its locality are as follows: All claims are tied into the surveyed monument

described as the 1/4 <sup>CORNER</sup> of Section 34, Section 35, T 4 N, R 20 W. The Northwest corner of the RR 21 Lode Claim lies approximately 1140 ft S and 2700 ft E of said monument.

DATED AND POSTED on the ground this 14th day of April, 20 11.

LOCATOR (s) Merrill Palmer

Merrill Palmer, Agent

Form MCF100  
Revised July 2005

This form is available from the Arizona Department of Mines & Mineral Resources and may be reproduced.

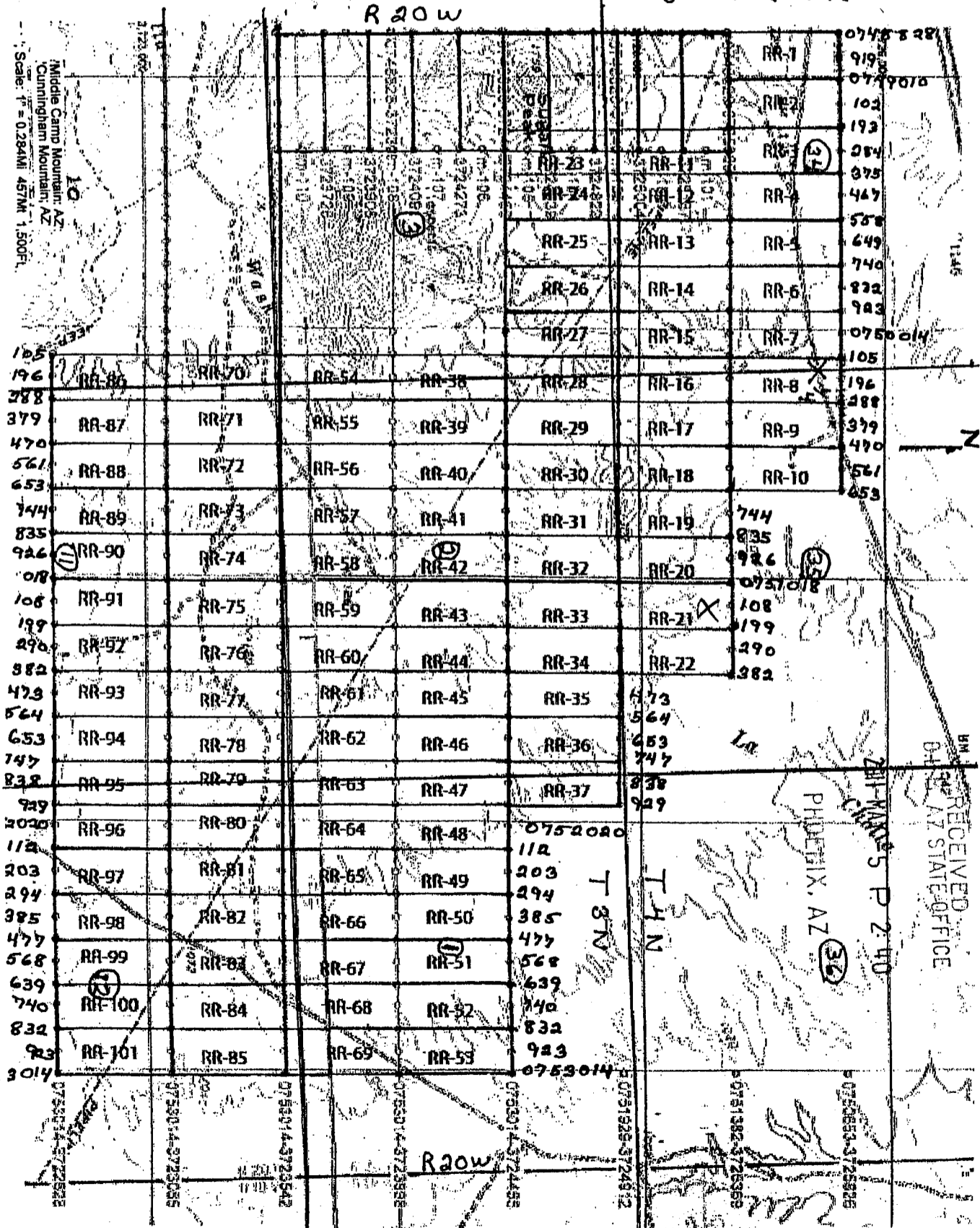
AMC407304

Map of the RR# 21 Lode

Map was prepared from an actual field survey of said Lode Claim and attached to and hereby made a part of the Location Notice.

1. Name and address of Locator of Claim **Riverside Resources Inc.**  
 502 East John Street  
 Carson City, Nevada
2. The Lode Mining Claim is located in the Section(s) **35**  
 -T 4 N, R 20 W, Gila and Salt River Base and Meridian. **LA PAZ COUNTY, ARIZONA**
3. The corner, center-line, and location and monuments are made up of wooden posts at least 4 feet long and marked with metal tags.
4. Each claim is 1500' long and 600' wide, unless noted. The claims are oriented in a north-south direction, unless noted.
5. All claims are tied into the surveyed monument 1/4 of Sections 34, 35, T 4 W, R 20 W, Gila and Salt River Base and Meridian. The Northwest corner of RR# 21 Lode Claim lies about 1140 ft S and 2700 ft E of said monument.
6. GPS Numbers such as 0748828 - 3725826 are NAD 27 UTM, which describe 1000 meter grids. The 3 numbers on map such as 828 describe the last 3 numbers in the 0748828 series. Thus, all posts are located or described by GPS on this map.

April 14, 2011 Merrill Palmer Agent for RR1  
 R 20 W



AMC401304

RECEIVED  
 DEPT. OF STATE OFFICE  
 PHOENIX, AZ



2011-01872

Page 1 of 2

Requested By: MERRILL PALMER

SHELLY D BAKER, RECORDER

OFFICIAL RECORDS OF LA PAZ COUNTY, AZ

04-26-2011 07:03 AM Recording Fee \$14.00

LOCATION NOTICE FOR LODE MINING CLAIM

NOTICE IS HEREBY GIVEN that the RR # 22

\_\_\_\_\_ lode mining claim has been located

by Riverside Resources Inc whose current mailing

address is 502 East John Street

Carson City, Nevada 89706

BLM  
Date  
Stamp

PHOENIX, AZ

2011  
MAY -5 P 2:41

RECEIVED  
BLM  
AZ STATE OFFICE

The general course of this claim is North To The South and it is situated in La Paz

County, Arizona. This claim is 1500 feet in length and 600 feet in width. This claim runs

from the location monument on which this location notice is posted approximately 10 feet in a

North direction to the N. center end line and 1490 feet in a South direction to the

S. center end line. This claim is marked by six monuments, one at each corner and one at the center of each end line of the claim.

The location monument on which this notice is posted is situated within Section 35, Township 4N, Range 20 West, Gila Salt River Base and Meridian, Arizona and this claim encompasses portions

of the following quarter section (s), section (s), Township (s) and Range (s) SE 1/4 SECTION 35

T 4 N

R 20 W

Gila Salt River Base and Meridian, Arizona.

The locality of this claim with reference to ~~some natural object or~~ permanent monument and additional information (if any) concerning its locality are as follows: All claims are tied into the surveyed monument

described as the 1/4 <sup>CORNER</sup> of Section 34, Section 35, T 4 N, R 20 W. The Northwest corner of the RR 22 Lode Claim lies approximately 1140 ft S and 3300 ft E of said monument.

DATED AND POSTED on the ground this 14<sup>th</sup> day of April, 20 11.

LOCATOR (s) Merrill Palmer

Merrill Palmer, Agent

Form MCF100  
Revised July 2005

This form is available from the Arizona Department of Mines & Mineral Resources and may be reproduced.

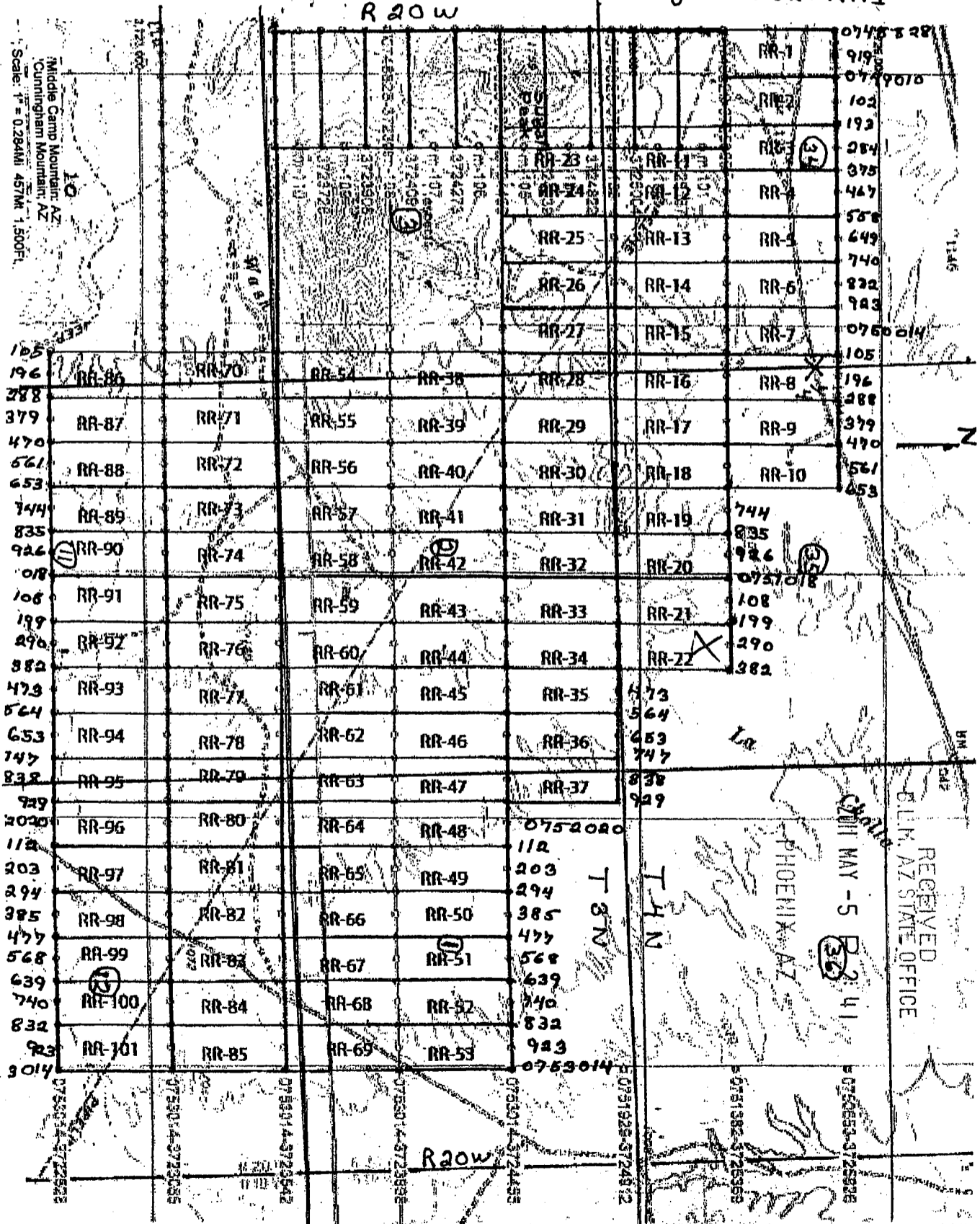
AMC407305

Map of the RR#22 Lode

Map was prepared from an actual field survey of said Lode Claim and attached to and hereby made a part of the Location Notice.

1. Name and address of Locator of Claim. **Riverside Resources INC**  
 502 East John Street  
 Carson City, Nevada
2. The Lode Mining Claim is located in the Section(s) **35**  
 -T 4 N, R 20 W, Gila and Salt River Base and Meridian. **LAPAZ COUNTY ARIZONA**
3. The corner, center-line, and location and monuments are made up of wooden posts at least 4 feet long and marked with metal tags.
4. Each claim is 1500' long and 600' wide, unless noted. The claims are oriented in a north-south direction, unless noted.
5. All claims are tied into the surveyed monument 1/4 of Sections 34, 35, T 4 W, R 20 W, Gila and Salt River Base and Meridian. The Northwest corner of RR#22 Lode Claim lies about 1140 ft S and 2300 ft E of said monument.
6. GPS Numbers such as 0748828 - 3725826 are NAD 27 UTM, which describe 1000 meter grids. The 3 numbers on map such as 828 describe the last 3 numbers in the 0748828 series. Thus, all posts are located or described by GPS on this map.

april 14, 2011 Merrill Palmer Agent for: RRI  
 R 20 W



AMC407305

RECEIVED  
 BLM, AZ STATE OFFICE  
 MAY - 5 2011



2011-01873

Page 1 of 2

Requested By: MERRILL PALMER  
SHELLY D BAKER, RECORDER  
OFFICIAL RECORDS OF LA PAZ COUNTY, AZ  
04-26-2011 07:03 AM Recording Fee \$14.00

RECEIVED  
BLM, AZ STATE OFFICE

2011 MAY -5 P 2:41

PHOENIX, AZ

BLM  
Date  
Stamp

LOCATION NOTICE FOR LODE MINING CLAIM

NOTICE IS HEREBY GIVEN that the RR # 23  
\_\_\_\_\_ lode mining claim has been located  
by Riverside Resources INC. whose current mailing  
address is 502 East John Street  
Carson City, Nevada 89706

The general course of this claim is North To The South and it is situated in La Paz  
County, Arizona. This claim is 1500 feet in length and 600 feet in width. This claim runs  
from the location monument on which this location notice is posted approximately 10 feet in a  
North direction to the N center end line and 1490 feet in a South direction to the  
S center end line. This claim is marked by six monuments, one at each corner and one at the center of each  
end line of the claim.

The location monument on which this notice is posted is situated within Section 34, Township 4N  
\_\_\_\_\_, Range 20 West, Gila Salt River Base and Meridian, Arizona and this claim encompasses portions  
of the following quarter section (s), section (s), Township (s) and Range (s) NW 1/4, NE 1/4 SECTION  
3, T3N, R20W and the SE 1/4 SW 1/4 SECTION, T4N, R20W  
34  
Gila Salt River Base and Meridian, Arizona.

The locality of this claim with reference to ~~some natural object or~~ permanent monument and additional information  
(if any) concerning its locality are as follows: All claims are tied into the surveyed monument  
described as the 1/4 of Section <sup>CORNER</sup> 34, Section 35, T 4 N, R 20 W. The Northwest corner of  
the RR 23 Lode Claim lies approximately 2625 ft S and 3900 ft W of said monument.

DATED AND POSTED on the ground this 14<sup>th</sup> day of April, 2011.

LOCATOR (s) Merrill Palmer

Merrill Palmer, Agent

Form MCF100  
Revised July 2005

This form is available from the Arizona Department of Mines & Mineral Resources and may be reproduced.

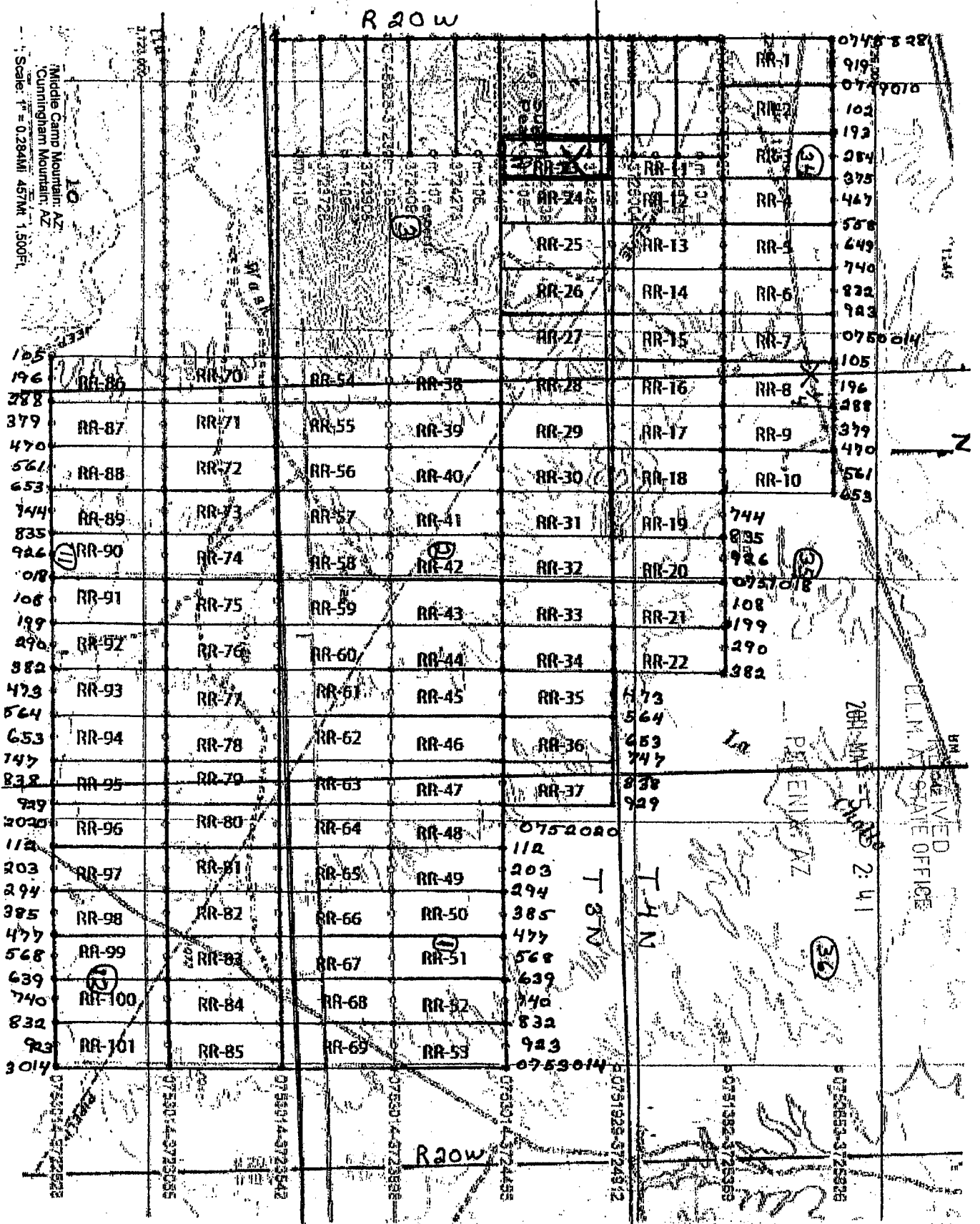
AMC407306

Map of the RR#23 Lode

Map was prepared from an actual field survey of said Lode Claim and attached to and hereby made a part of the Location Notice.

1. Name and address of Locator of Claim: *Riverside Resources Inc.*  
 502 East John Street  
 Carson City, Nevada
2. The Lode Mining Claim is located in the Section(s) *3, T3N R20W and Section 34*  
 -T 4 N, R 20 W, Gila and Salt River Base and Meridian. *LA PAZ COUNTY, ARIZONA*
3. The corner, center-line, and location and monuments are made up of wooden posts at least 4 feet long and marked with metal tags.
4. Each claim is 1500' long and 600' wide, unless noted. The claims are oriented in a north-south direction, unless noted.
5. All claims are tied into the surveyed monument <sup>CORNER</sup> 1/4 of Sections 34, 35, T 4 W, R 20 W, Gila and Salt River Base and Meridian. The Northwest corner of RR#23 Lode Claim lies about 2625 ft S and 3900 ft W of said monument.
6. GPS Numbers such as 0748828 - 3725826 are NAD 27 UTM, which describe 1000 meter grids. The 3 numbers on map such as 828 describe the last 3 numbers in the 0748828 series. Thus, all posts are located or described by GPS on this map.

*April 11, 2011 Merrill Palmer Agent for RRI*



AMC407306



2011-01874

Page 1 of 2

Requested By: MERRILL PALMER

SHELLY D BAKER, RECORDER

OFFICIAL RECORDS OF LA PAZ COUNTY, AZ

04-26-2011 07:03 AM Recording Fee \$14.00

RECEIVED  
BLM  
AZ STATE OFFICE

2011  
MAY -5 P 2:41

PHOENIX, AZ

BLM  
Date  
Stamp

LOCATION NOTICE FOR LODE MINING CLAIM

NOTICE IS HEREBY GIVEN that the RR # 24  
lode mining claim has been located  
by Riverside Resources INC whose current mailing  
address is 502 East John Street  
Carson City, Nevada 89706

The general course of this claim is North To The South and it is situated in La Paz  
County, Arizona. This claim is 1500 feet in length and 600 feet in width. This claim runs  
from the location monument on which this location notice is posted approximately 10 feet in a  
North direction to the N. center end line and 1490 feet in a South direction to the  
S. center end line. This claim is marked by six monuments, one at each corner and one at the center of each  
end line of the claim.

The location monument on which this notice is posted is situated within Section 34, Township 4N  
20 West, Gila Salt River Base and Meridian, Arizona and this claim encompasses portions  
of the following quarter section (s), section (s), Township (s) and Range (s) SE 1/4 SECTION 34  
T4N, R20W AND NE 1/4 SECTION 3, T3N R 20 W  
Gila Salt River Base and Meridian, Arizona.

The locality of this claim with reference to ~~some natural object or~~ permanent monument and additional information  
(if any) concerning its locality are as follows: All claims are tied into the surveyed monument  
described as the <sup>CORNER</sup> 1/4 of Section 34, Section 35, T 4 N, R 20 W. The Northwest corner of  
the RR 24 Lode Claim lies approximately 2625 ft S and 2700 ft W of said monument.

DATED AND POSTED on the ground this 14<sup>th</sup> day of April, 2011.

LOCATOR (s) Merrill Palmer

Merrill Palmer, Agent

Form MCF100  
Revised July 2005

This form is available from the Arizona Department of Mines & Mineral Resources and may be reproduced.

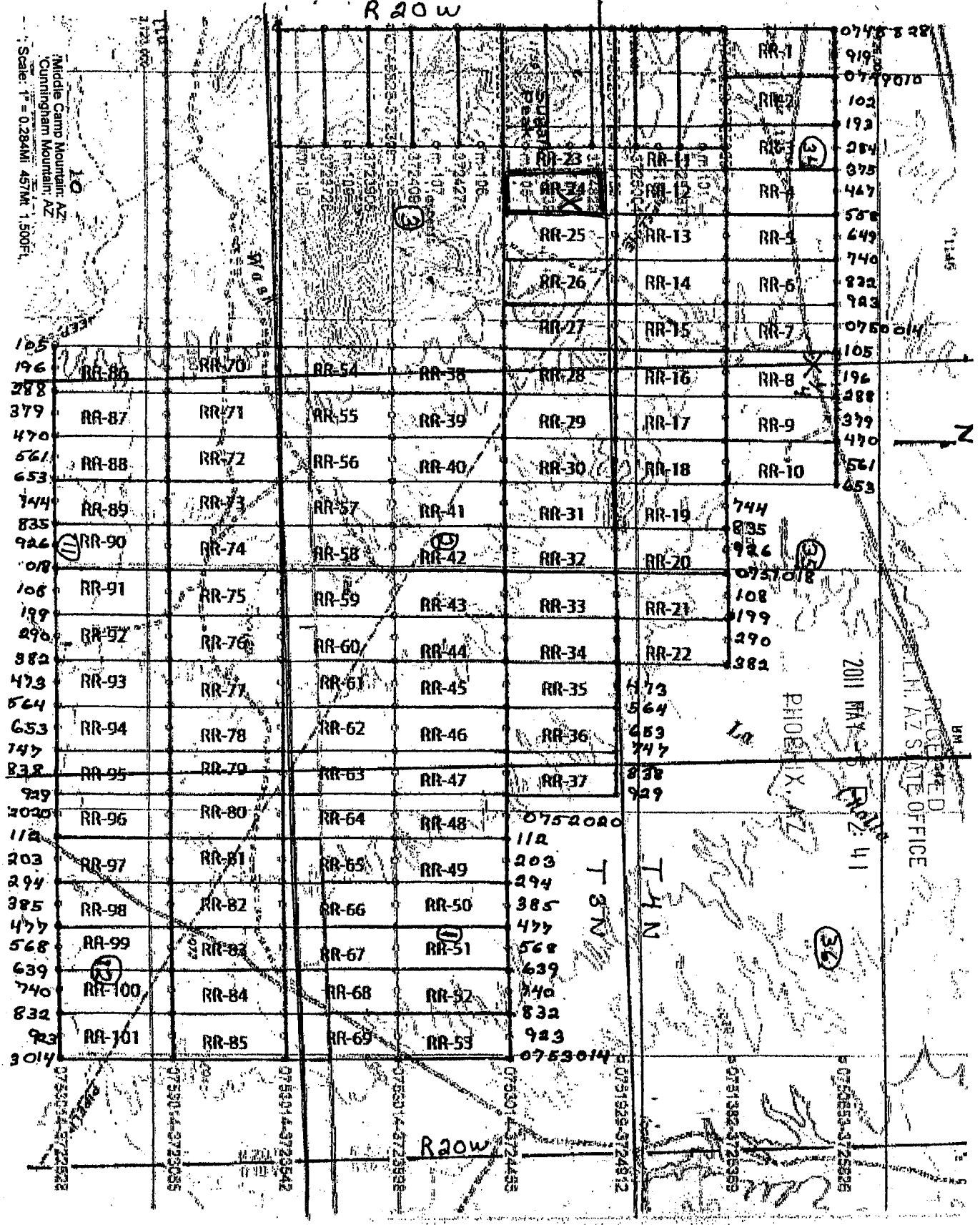
AMC407307

Map of the RR# 24 Lode

Map was prepared from an actual field survey of said Lode Claim and attached to and hereby made a part of the Location Notice.

1. Name and address of Locator of Claim: *Riverside Resources Inc*  
 502 East John Street  
 Carson City, Nevada
2. The Lode Mining Claim is located in the Section(s) *3, T3 N, R20 W, and Sections 34, -T 4 N, R 20 W, Gila and Salt River Base and Meridian. LA PAZ COUNTY, ARIZONA*
3. The corner, center-line, and location and monuments are made up of wooden posts at least 4 feet long and marked with metal tags.
4. Each claim is 1500' long and 600' wide, unless noted. The claims are oriented in a north-south direction, unless noted.
5. All claims are tied into the surveyed monument 1/4 CORNER of Sections 34, 35, T 4 W, R 20 W, Gila and Salt River Base and Meridian. The Northwest corner of RR# 24 Lode Claim lies about 1625 ft S and 2700 ft W of said monument.
6. GPS Numbers such as 0748828 - 3725826 are NAD 27 UTM, which describe 1000 meter grids. The 3 numbers on map such as 828 describe the last 3 numbers in the 0748828 series. Thus, all posts are located or described by GPS on this map.

*14<sup>th</sup> April 2011 Merrill Palmer AGENT FOR RRI*



AMC407307





2011-01875

Page 1 of 2

Requested By: MERRILL PALMER

SHELLY D BAKER, RECORDER

OFFICIAL RECORDS OF LA PAZ COUNTY, AZ

04-26-2011 07:03 AM Recording Fee \$14.00

LOCATION NOTICE FOR LODE MINING CLAIM

NOTICE IS HEREBY GIVEN that the RR # 25

lode mining claim has been located

by Riverside Resources INC. whose current mailing

address is 502 East John Street

Carson City, Nevada 89706

BLM  
Date  
Stamp

PHOENIX, AZ

2011 MAY -5 P 2:41

RECEIVED  
BLM, AZ STATE OFFICE

The general course of this claim is North To The South and it is situated in La Paz

County, Arizona. This claim is 1500 feet in length and 600 feet in width. This claim runs from the location monument on which this location notice is posted approximately 10 feet in a

North direction to the N center end line and 1490 feet in a South direction to the

S. center end line. This claim is marked by six monuments, one at each corner and one at the center of each end line of the claim.

The location monument on which this notice is posted is situated within Section 34, Township 4N

, Range 20 West, Gila Salt River Base and Meridian, Arizona and this claim encompasses portions

of the following quarter section (s), section (s), Township (s) and Range (s) SE 1/4 SECTION 34

T4N, R20W AND NE 1/4 SECTION 3 T3N, R20W

Gila Salt River Base and Meridian, Arizona.

The locality of this claim with reference to ~~some natural object or~~ permanent monument and additional information

(if any) concerning its locality are as follows: All claims are tied into the surveyed monument

described as the 1/4 of Section 34, Section 35, T 4 N, R 20 W. The Northwest corner of

the RR 25 Lode Claim lies approximately 2625 ft S and 2100 ft W of said monument.

DATED AND POSTED on the ground this 14<sup>th</sup> day of April, 2011.

LOCATOR (s) Merrill Palmer

Merrill Palmer, Agent

Form MCF100  
Revised July 2005.

This form is available from the Arizona Department of Mines & Mineral Resources and may be reproduced.

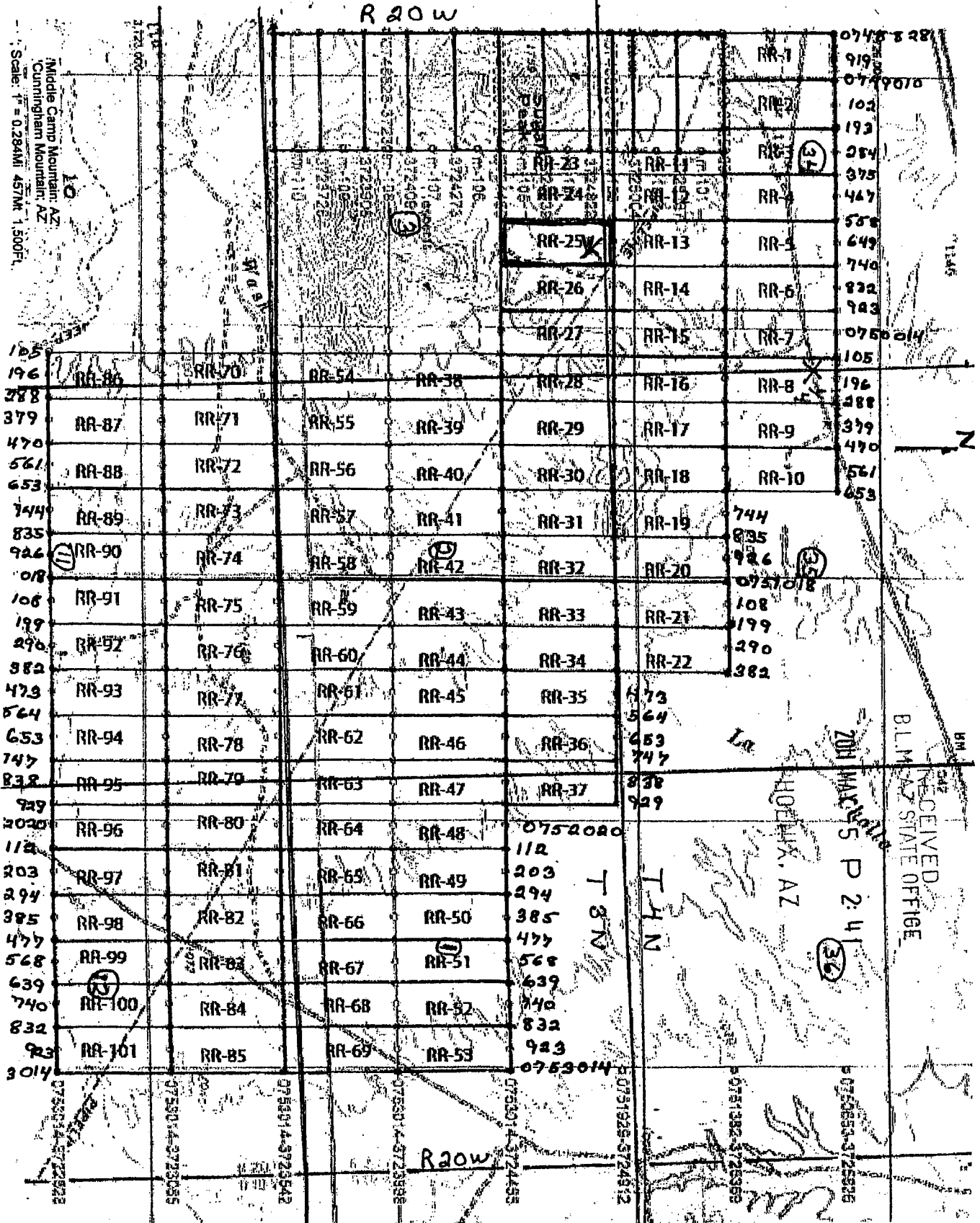
AMC407308

Map of the RR# 25 Lode

Map was prepared from an actual field survey of said Lode Claim and attached to and hereby made a part of the Location Notice.

1. Name and address of Locator of Claim: Riverside Resources Inc.  
 502 East John Street  
 Carson City, Nevada
2. The Lode Mining Claim is located in the Section(s) 3, T3 N, R 20 W, and Sections 34, T 4 N, R 20 W, Gila and Salt River Base and Meridian. LA PAZ COUNTY, ARIZONA
3. The corner, center-line, and location and monuments are made up of wooden posts at least 4 feet long and marked with metal tags.
4. Each claim is 1500' long and 600' wide, unless noted. The claims are oriented in a north-south direction, unless noted.
5. All claims are tied into the surveyed monument <sup>CORNER</sup> 1/4 of Sections 34, 35, T 4 W, R 20 W, Gila and Salt River Base and Meridian. The Northwest corner of RR# 25 Lode Claim lies about 2625 ft S and 2100 ft W of said monument.
6. GPS Numbers such as 0748828 - 3725826 are NAD 27 UTM, which describe 1000 meter grids. The 3 numbers on map such as 828 describe the last 3 numbers in the 0748828 series. Thus, all posts are located or described by GPS on this map.

*April 14, 2011 Agent for RRI Merrill Palmer*



AMC407308



2011-01876

Page 1 of 2

Requested By: MERRILL PALMER

SHELLY D BAKER, RECORDER

OFFICIAL RECORDS OF LA PAZ COUNTY, AZ

04-26-2011 07:03 AM Recording Fee \$14.00

LOCATION NOTICE FOR LODE MINING CLAIM

NOTICE IS HEREBY GIVEN that the RR # 26  
\_\_\_\_\_  
lode mining claim has been located  
by Riverside Resources Inc whose current mailing  
address is 502 East John Street  
Carson City, Nevada 89706

RECEIVED  
BLM AZ STATE OFFICE  
2011 MAY -5 P 2:41  
PHOENIX, AZ  
BLM  
Date  
Stamp

The general course of this claim is North To The South and it is situated in La Paz  
County, Arizona. This claim is 1500 feet in length and 600 feet in width. This claim runs  
from the location monument on which this location notice is posted approximately 10 feet in a  
North direction to the N. center end line and 1490 feet in a South direction to the  
S. center end line. This claim is marked by six monuments, one at each corner and one at the center of each  
end line of the claim.

The location monument on which this notice is posted is situated within Section 34, Township 4N  
\_\_\_\_\_, Range 20 West, Gila Salt River Base and Meridian, Arizona and this claim encompasses portions  
of the following quarter section (s), section (s), Township (s) and Range (s) SE 1/4 SECTION 34  
T4N, R20W and NE 1/4 SECTION 3 T3N, R 20 W  
Gila Salt River Base and Meridian, Arizona.

The locality of this claim with reference to ~~some natural object~~ or permanent monument and additional information  
(if any) concerning its locality are as follows: All claims are tied into the surveyed monument  
described as the <sup>CORNER</sup> 1/4 of Section 34, Section 35, T 4 N, R 20 W. The Northwest corner of  
the RR 26 Lode Claim lies approximately 2625 ft S and 1500 ft W of said monument.

DATED AND POSTED on the ground this 14<sup>th</sup> day of April, 2011.

LOCATOR (s) Merrill Palmer

Merrill Palmer, Agent

Form MCF100  
Revised July 2005

This form is available from the Arizona Department of Mines & Mineral Resources and may be reproduced.

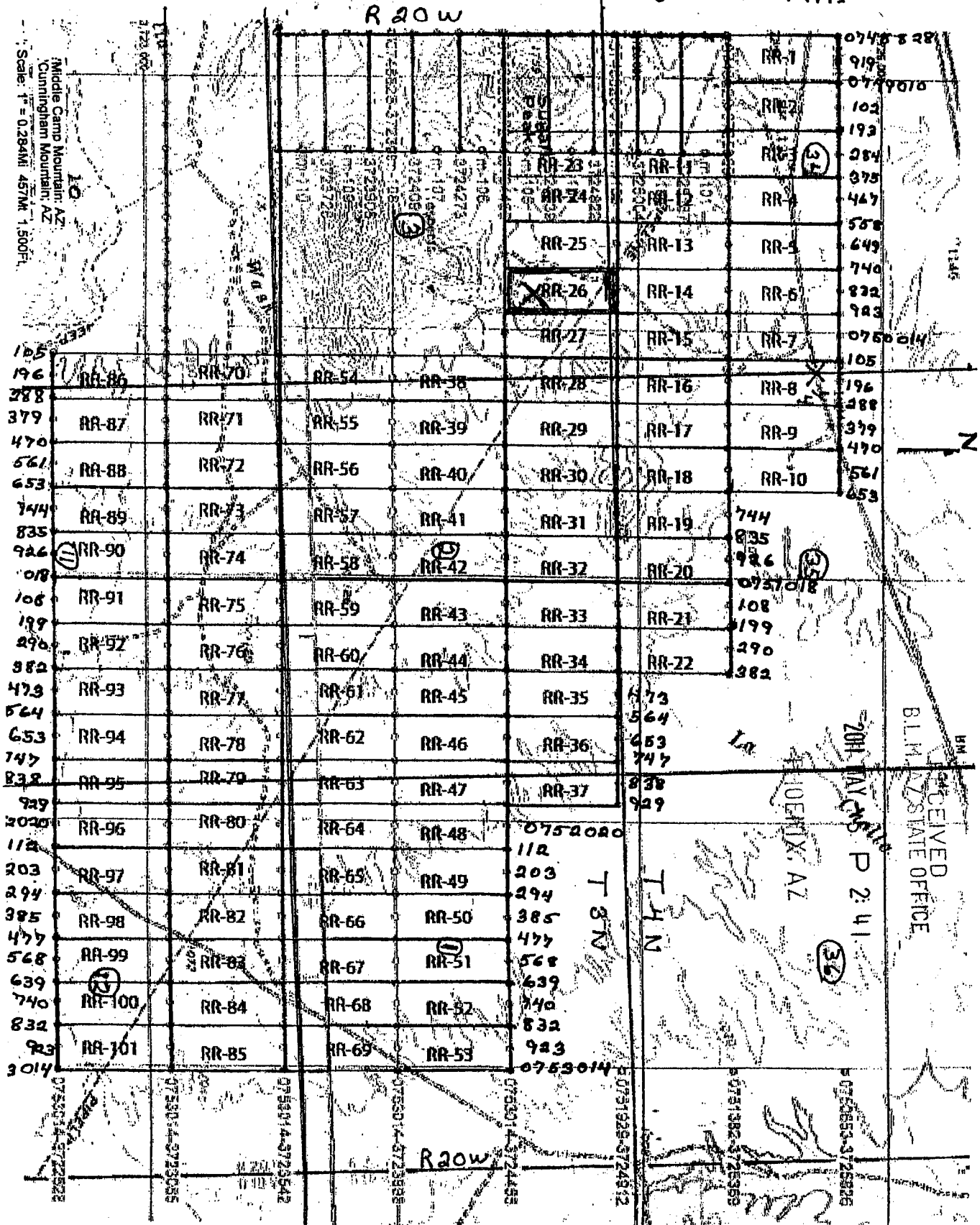
AMC407309

Map of the RR# 26 Lode

Map was prepared from an actual field survey of said Lode Claim and attached to and hereby made a part of the Location Notice.

1. Name and address of Locator of Claim: **Riverside Resources INC.**  
 502 East John Street  
 Carson City, Nevada
2. The Lode Mining Claim is located in the Section(s) 3, T 3 N, R 20 W, and Sections 34, T 4 N, R 20 W, Gila and Salt River Base and Meridian. **LA PAZ COUNTY, ARIZONA**
3. The corner, center-line, and location and monuments are made up of wooden posts at least 4 feet long and marked with metal tags.
4. Each claim is 1500' long and 600' wide, unless noted. The claims are oriented in a north-south direction, unless noted.
5. All claims are tied into the surveyed monument 1/4 of Sections 34, 35, T 4 W, R 20 W, Gila and Salt River Base and Meridian. The Northwest corner of RR# 26 Lode Claim lies about 2625 ft S and 1500 ft W of said monument.
6. GPS Numbers such as 0748828 - 3725826 are NAD 27 UTM, which describe 1000 meter grids. The 3 numbers on map such as 828 describe the last 3 numbers in the 0748828 series. Thus, all posts are located or described by GPS on this map.

*April 14, 2011 Merrill Palmer Agent for RRI*



AMC 407309



2011-01877

Page 1 of 2

Requested By: MERRILL PALMER  
SHELLY D BAKER, RECORDER  
OFFICIAL RECORDS OF LA PAZ COUNTY, AZ  
04-26-2011 07:03 AM Recording Fee \$14.00

LOCATION NOTICE FOR LODE MINING CLAIM

NOTICE IS HEREBY GIVEN that the RR # 27  
\_\_\_\_\_ lode mining claim has been located  
by Riverside Resources INC. whose current mailing  
address is 502 East John Street  
Carson City, Nevada 89706

RECEIVED  
BLM, AZ STATE OFFICE  
2011 MAY -5 P 2:41  
PHOENIX, AZ  
BLM  
Date  
Stamp

The general course of this claim is North To The South and it is situated in La Paz  
County, Arizona. This claim is 1500 feet in length and 600 feet in width. This claim runs  
from the location monument on which this location notice is posted approximately 10 feet in a  
South direction to the S. center end line and 1490 feet in a North direction to the  
N. center end line. This claim is marked by six monuments, one at each corner and one at the center of each  
end line of the claim.

The location monument on which this notice is posted is situated within Section 3, Township 3N  
\_\_\_\_\_, Range 20 West, Gila Salt River Base and Meridian, Arizona and this claim encompasses portions  
of the following quarter section (s), section (s), Township (s) and Range (s) NE 1/4 Section 3,  
T3N, R20W AND SE 1/4 SECTION 34, T4N R 20 W

Gila Salt River Base and Meridian, Arizona.

The locality of this claim with reference to ~~some natural object or~~ permanent monument and additional information  
(if any) concerning its locality are as follows: All claims are tied into the surveyed monument  
<sup>CORNER</sup> described as the 1/4 of Section 34, Section 35, T 4 N, R 20 W. The Northwest corner of  
the RR 27 Lode Claim lies approximately 4125 ft S and 900 ft W of said monument.

DATED AND POSTED on the ground this 13<sup>th</sup> day of April, 20 11.

LOCATOR (s) Merrill Palmer

Merrill Palmer, Agent

Form MCF100  
Revised July 2005

This form is available from the Arizona Department of Mines & Mineral Resources and may be reproduced.

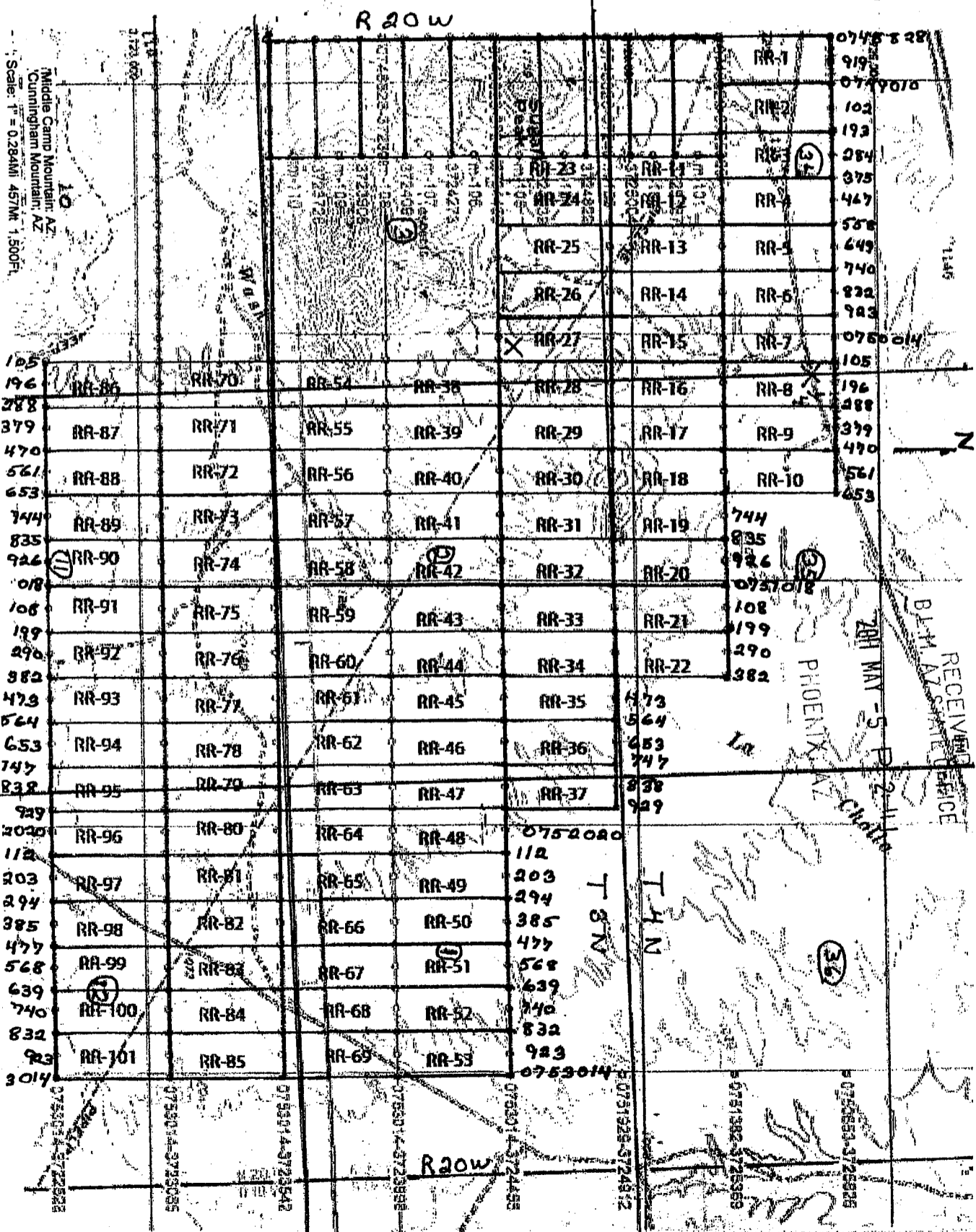
AMC407310

Map of the RR# 27 Lode

Map was prepared from an actual field survey of said Lode Claim and attached to and hereby made a part of the Location Notice.

- Name and address of Locator of Claim *Riverside Resources Inc.*  
 502 East John Street  
 Carson City, Nevada
- The Lode Mining Claim is located in the Section(s) *3, T3N, R20W, and Sections 34, -T4N, R20W, Gila and Salt River Base and Meridian. LA PAZ COUNTY, ARIZONA*
- The corner, center-line, and location and monuments are made up of wooden posts at least 4 feet long and marked with metal tags.
- Each claim is 1500' long and 600' wide, unless noted. The claims are oriented in a north-south direction, unless noted.
- All claims are tied into the surveyed monument <sup>CORNER</sup> 1/4 of Sections 34, 35, T 4 W, R 20 W, Gila and Salt River Base and Meridian. The Northwest corner of RR# *27* Lode Claim lies about *4125 ft S* and *900 ft W* of said monument.
- GPS Numbers such as 0748828 - 3725826 are NAD 27 UTM, which describe 1000 meter grids. The 3 numbers on map such as 828 describe the last 3 numbers in the 0748828 series. Thus, all posts are located or described by GPS on this map.

*April 13, 2011 Merrill Palmer Agent For RRI*



AMC407310



2011-01878

Page 1 of 2

Requested By: MERRILL PALMER

SHELLY D BAKER, RECORDER

OFFICIAL RECORDS OF LA PAZ COUNTY, AZ

04-26-2011 07:03 AM Recording Fee \$14.00

RECEIVED  
BLM, AZ STATE OFFICE  
2011 MAY -5 P 2:41  
PHOENIX, AZ

LOCATION NOTICE FOR LODE MINING CLAIM

NOTICE IS HEREBY GIVEN that the RR # 28  
\_\_\_\_\_ lode mining claim has been located  
by Riverside Resources whose current mailing  
address is 502 East John Street  
Carson City, Nevada 89706

BLM  
Date  
Stamp

The general course of this claim is North To The South and it is situated in La Paz  
County, Arizona. This claim is 1500 feet in length and 600 feet in width. This claim runs  
from the location monument on which this location notice is posted approximately 10 feet in a  
South direction to the S. center end line and 1490 feet in a North direction to the  
N. Center end line. This claim is marked by six monuments, one at each corner and one at the center of each  
end line of the claim.

The location monument on which this notice is posted is situated within Section 3, Township 3 N  
\_\_\_\_\_, Range 20 West, Gila Salt River Base and Meridian, Arizona and this claim encompasses portions  
of the following quarter section (s), section (s), Township (s) and Range (s) NE 1/4 Section 3 T3N,  
R20W, NW 1/4 Section 2, T3N Section 34 SE 1/4 T4N R 20 W  
R20W 35 SW 1/4  
Gila Salt River Base and Meridian, Arizona.

The locality of this claim with reference to ~~some natural object or permanent monument~~ and additional information  
(if any) concerning its locality are as follows: All claims are tied into the surveyed monument  
described as the 1/4 <sup>CORNER</sup> of Section 34, Section 35, T 4 N, R 20 W. The Northwest corner of  
the RR 28 Lode Claim lies approximately 425 ft S and 300 ft W of said monument.

DATED AND POSTED on the ground this 13<sup>th</sup> day of April, 20 11.

LOCATOR (s) Merrill Palmer

Merrill Palmer, Agent

Form MCF100  
Revised July 2005

This form is available from the Arizona Department of Mines & Mineral Resources and may be reproduced.

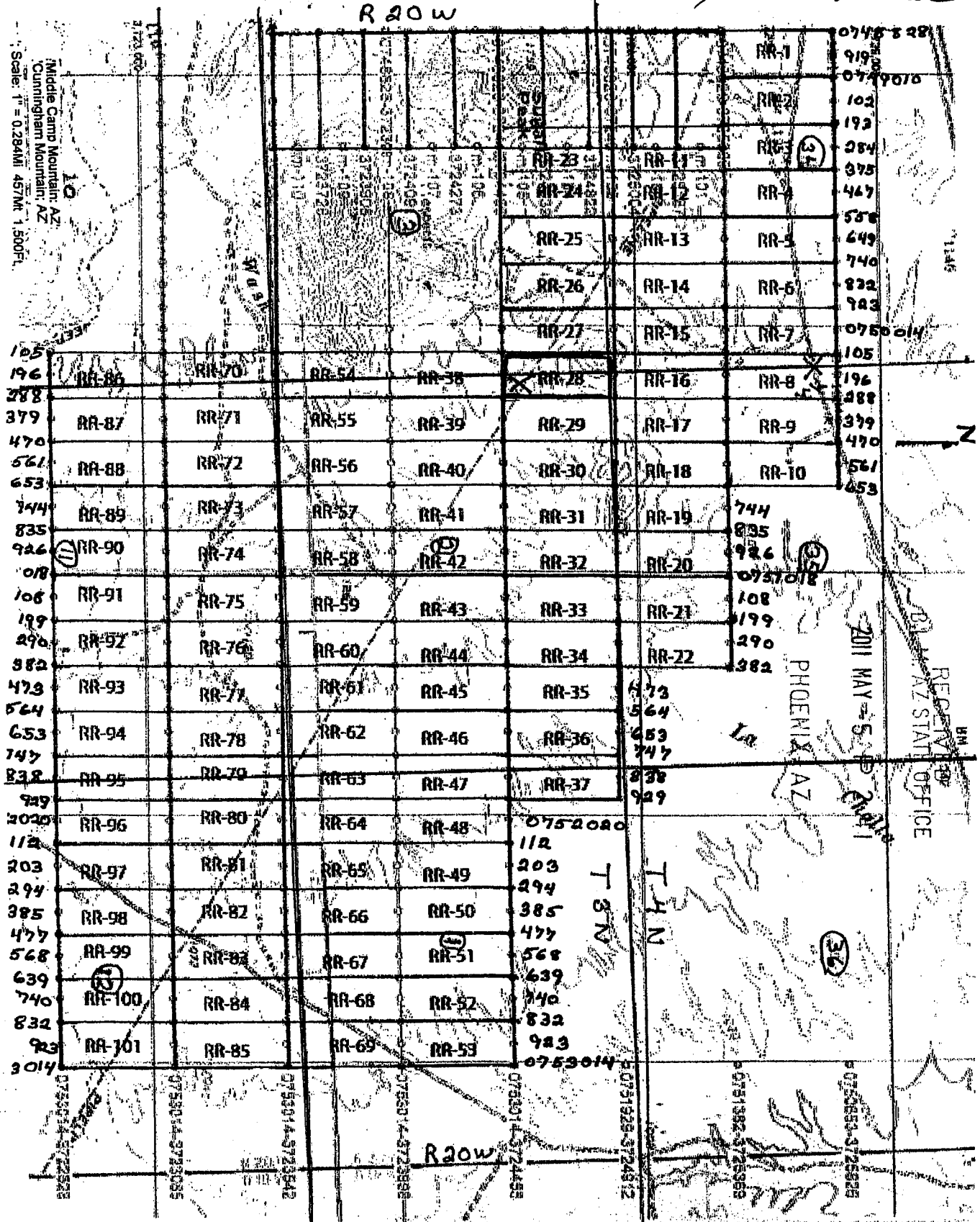
AMC407311

Map of the RR# 28 Lode

Map was prepared from an actual field survey of said Lode Claim and attached to and hereby made a part of the Location Notice.

1. Name and address of Locator of Claim: Riverside Resources Inc.  
 502 East John Street  
 Carson City, Nevada
2. The Lode Mining Claim is located in the Section(s) 2,3, T3N, R 20 W, and Sections 34, 35, -T 4 N, R 20 W, Gila and Salt River Base and Meridian. LA PAZ COUNTY, ARIZONA
3. The corner, center-line, and location and monuments are made up of wooden posts at least 4 feet long and marked with metal tags.
4. Each claim is 1500' long and 600' wide, unless noted. The claims are oriented in a north-south direction, unless noted.
5. All claims are tied into the surveyed <sup>CORNER</sup> monument 1/4 of Sections 34, 35, T 4 W, R 20 W, Gila and Salt River Base and Meridian. The Northwest corner of RR#28 Lode Claim lies about 4125 ft S and 300 ft W of said monument.
6. GPS Numbers such as 0748828 - 3725826 are NAD 27 UTM, which describe 1000 meter grids. The 3 numbers on map such as 828 describe the last 3 numbers in the 0748828 series. Thus, all posts are located or described by GPS on this map.

*April 13, 2011 Agent for RRI Merrill Palmer*



AMC407311





2011-01879

Page 1 of 2

Requested By: MERRILL PALMER

SHELLY D BAKER, RECORDER

OFFICIAL RECORDS OF LA PAZ COUNTY, AZ

04-26-2011 07:03 AM Recording Fee \$14.00

LOCATION NOTICE FOR LODE MINING CLAIM

NOTICE IS HEREBY GIVEN that the RR # 29  
lode mining claim has been located  
by Riverside Resources Inc. whose current mailing  
address is 502 East John Street  
Carson City, Nevada 89706

RECEIVED  
BLM, AZ STATE OFFICE  
2011 MAY -5 P 2:41  
PHOENIX, AZ  
BLM  
Date  
Stamp

The general course of this claim is North To The South and it is situated in La Paz  
County, Arizona. This claim is 1500 feet in length and 600 feet in width. This claim runs  
from the location monument on which this location notice is posted approximately 10 feet in a  
South direction to the S. center end line and 1490 feet in a North direction to the  
N. center end line. This claim is marked by six monuments, one at each corner and one at the center of each  
end line of the claim.

The location monument on which this notice is posted is situated within Section 2, Township 3N  
20 West, Gila Salt River Base and Meridian, Arizona and this claim encompasses portions  
of the following quarter section (s), section (s), Township (s) and Range (s) NW 1/4 SECTION 2,  
T3N, R20W and SW 1/4 SECTION 35 T4N, R20W

Gila Salt River Base and Meridian, Arizona.

The locality of this claim with reference to ~~some natural object or~~ permanent monument and additional information  
(if any) concerning its locality are as follows: All claims are tied into the surveyed monument  
described as the <sup>CORNER</sup> 1/4 of Section 34, Section 35, T 4 N, R 20 W. The Northwest corner of  
the RR 29 Lode Claim lies approximately 4125 ft S and 300 ft E of said monument.

DATED AND POSTED on the ground this 13<sup>th</sup> day of April, 20 11.

LOCATOR (s) Merrill Palmer

Merrill Palmer, Agent

Form MCF100  
Revised July 2005

This form is available from the Arizona Department of Mines & Mineral Resources and may be reproduced.

AMC407312

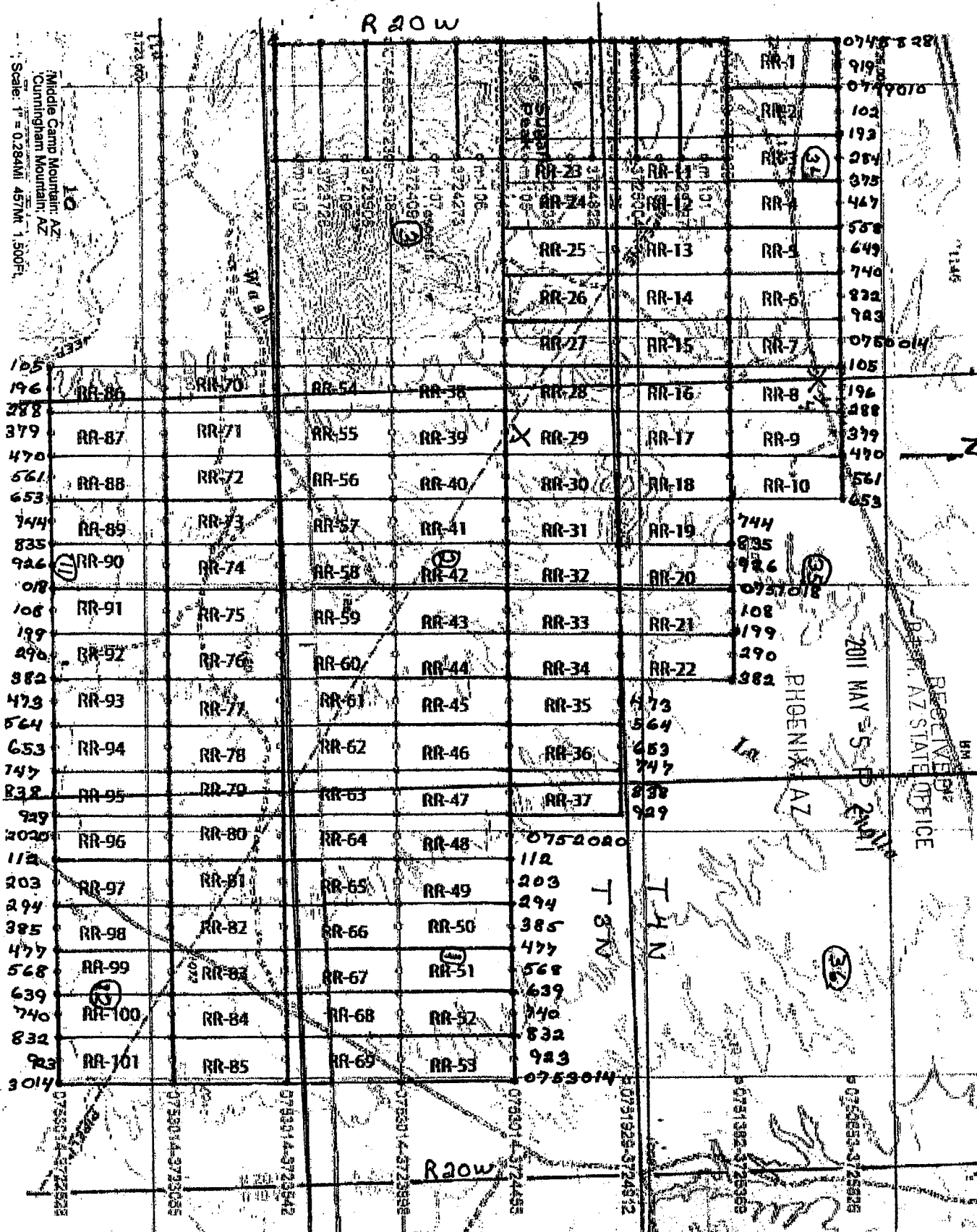
**LODE MINING CLAIM MAP**  
 map must be attached to Location Notice)

Map of the RR# 29 Lode

Map was prepared from an actual field survey of said Lode Claim and attached to and hereby made a part of the Location Notice.

1. Name and address of Locator of Claim: Riverside Resources Inc.  
 502 East John Street  
 Carson City, Nevada
2. The Lode Mining Claim is located in the Section(s) 2, T 3 N, R 20 W, and Sections 35  
-T 4 N, R 20 W, Gila and Salt River Base and Meridian. LA PAZ COUNTY, ARIZONA
3. The corner, center-line, and location and monuments are made up of wooden posts at least 4 feet long and marked with metal tags.
4. Each claim is 1500' long and 600' wide, unless noted. The claims are oriented in a north-south direction, unless noted.
5. All claims are tied into the surveyed monument <sup>CORNER</sup> 1/4 of Sections 34, 35, T 4 W, R 20 W, Gila and Salt River Base and Meridian. The Northwest corner of RR# 29 Lode Claim lies about 412.5 ft S and 300 ft E of said monument.
6. GPS Numbers such as 0748828 - 3725826 are NAD 27 UTM, which describe 1000 meter grids. The 3 numbers on map such as 828 describe the last 3 numbers in the 0748828 series. Thus, all posts are located or described by GPS on this map.

April 13, 2011 *Merrill Palmer* Agent for RRI



AMC407312



2011-01880

Page 1 of 2

Requested By: MERRILL PALMER

SHELLY D BAKER, RECORDER

OFFICIAL RECORDS OF LA PAZ COUNTY, AZ

04-26-2011 07:03 AM Recording Fee \$14.00

LOCATION NOTICE FOR LODE MINING CLAIM

NOTICE IS HEREBY GIVEN that the RR # 30  
\_\_\_\_\_ lode mining claim has been located  
by Riverside Resources Inc. whose current mailing  
address is 502 East John Street  
Carson City, Nevada 89706

RECEIVED  
BLM, AZ STATE OFFICE  
2011 MAY -5 P 2:41  
PHOENIX, AZ  
BLM  
Date  
Stamp

The general course of this claim is North To The South and it is situated in La Paz  
County, Arizona. This claim is 1500 feet in length and 600 feet in width. This claim runs  
from the location monument on which this location notice is posted approximately 10 feet in a  
South direction to the S. center end line and 1490 feet in a North direction to the  
N. center end line. This claim is marked by six monuments, one at each corner and one at the center of each  
end line of the claim.

The location monument on which this notice is posted is situated within Section 2, Township 3N  
\_\_\_\_\_, Range 20 West, Gila Salt River Base and Meridian, Arizona and this claim encompasses portions  
of the following quarter section (s), section (s), Township (s) and Range (s) NW 1/4 Section  
2, T3N, R 20 W

Gila Salt River Base and Meridian, Arizona.

The locality of this claim with reference to ~~some natural object~~ or permanent monument and additional information  
(if any) concerning its locality are as follows: All claims are tied into the surveyed monument  
<sup>CORNER</sup> described as the 1/4 of Section 34, Section 35, T 4 N, R 20 W. The Northwest corner of  
the RR 30 Lode Claim lies approximately 4125 ft S and 900 ft E of said monument.

DATED AND POSTED on the ground this 13<sup>th</sup> day of April, 20 11.

LOCATOR (s) Merrill Palmer

Merrill Palmer, Agent

Form MCF100  
Revised July 2005

This form is available from the Arizona Department of Mines & Mineral Resources and may be reproduced.

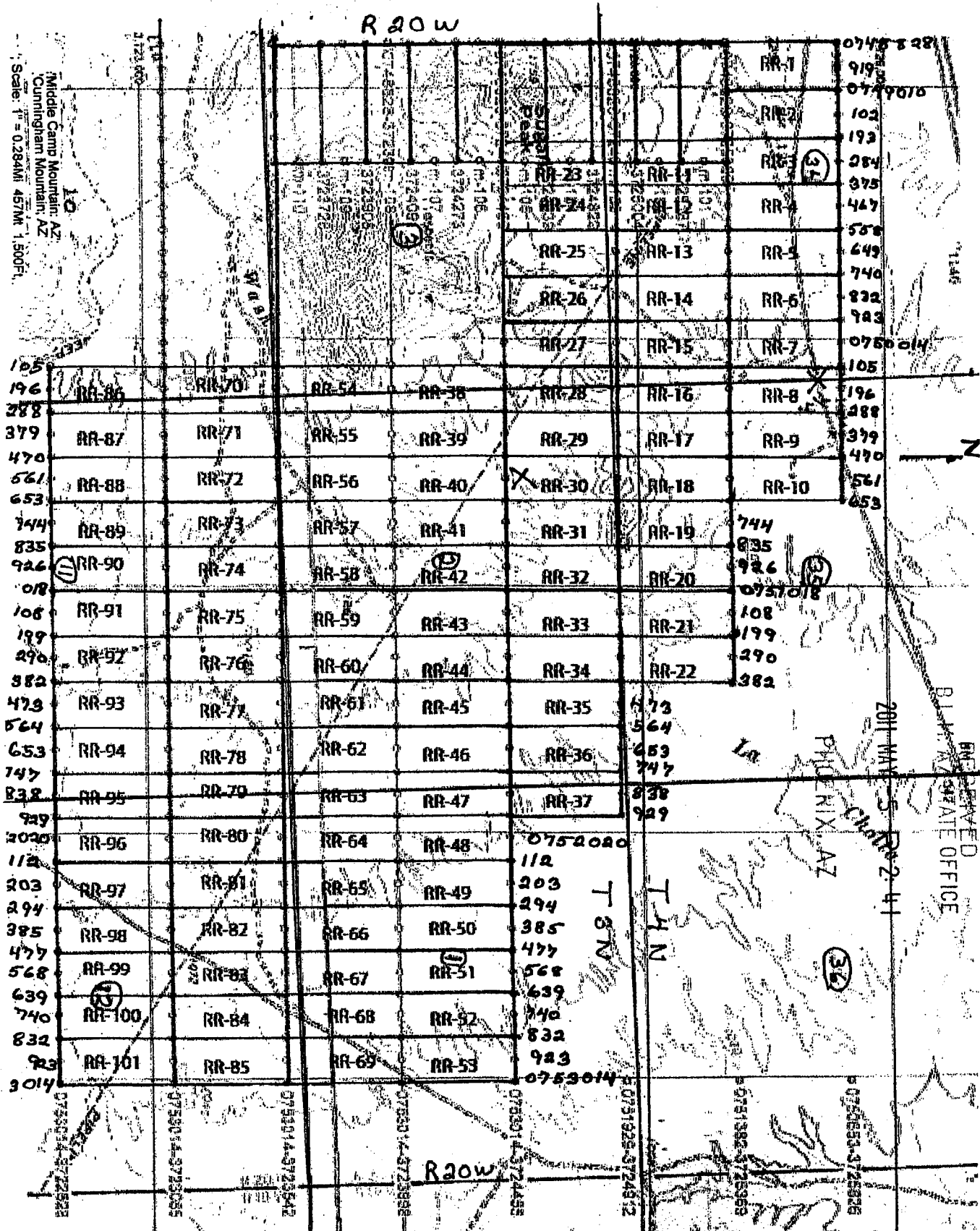
AMC407313

Map of the RR# 30 Lode

Map was prepared from an actual field survey of said Lode Claim and attached to and hereby made a part of the Location Notice.

1. Name and address of Locator of Claim: *Riverside Resources Inc.*,  
502 East John Street  
Carson City, Nevada
2. The Lode Mining Claim is located in the Section(s) *2*,  
T3N, R20W,  
Gila and Salt River Base and Meridian. *LA PAZ COUNTY, ARIZONA*
3. The corner, center-line, and location and monuments are made up of wooden posts at least 4 feet long and marked with metal tags.
4. Each claim is 1500' long and 600' wide, unless noted. The claims are oriented in a north-south direction, unless noted.
5. All claims are tied into the surveyed monument 1/4 of Sections 34, 35, T 4 W, R 20 W, Gila and Salt River Base and Meridian. The Northwest corner of RR# *30* Lode Claim lies about *4125* ft *S* and *900* ft *E* of said monument.
6. GPS Numbers such as 0748828 - 3725826 are NAD 27 UTM, which describe 1000 meter grids. The 3 numbers on map such as 828 describe the last 3 numbers in the 0748828 series. Thus, all posts are located or described by GPS on this map.

*april 13, 2011 Merrill Palmer Agent for RRI*



AMC407313



2011-01881

Page 1 of 2

Requested By: MERRILL PALMER

SHELLY D BAKER, RECORDER

OFFICIAL RECORDS OF LA PAZ COUNTY, AZ

04-26-2011 07:03 AM Recording Fee \$14.00

RECEIVED  
BLM, AZ STATE OFFICE

2011 MAY -5 P 2:41

PHOENIX, AZ

BLM  
Date  
Stamp

LOCATION NOTICE FOR LODE MINING CLAIM

NOTICE IS HEREBY GIVEN that the RR # 31

\_\_\_\_\_ lode mining claim has been located

by Riverside Resources INC. whose current mailing

address is 502 East John Street

Carson City, Nevada 89706

The general course of this claim is North To The South and it is situated in La Paz

County, Arizona. This claim is 1500 feet in length and 600 feet in width. This claim runs

from the location monument on which this location notice is posted approximately 10 feet in a

South direction to the S. center end line and 1490 feet in a North direction to the

N. center end line. This claim is marked by six monuments, one at each corner and one at the center of each end line of the claim.

The location monument on which this notice is posted is situated within Section 2, Township 3 N

\_\_\_\_\_, Range 20 West, Gila Salt River Base and Meridian, Arizona and this claim encompasses portions

of the following quarter section (s), section (s), Township (s) and Range (s) NW 1/4 section 2

T 3 N, R 20 W

Gila Salt River Base and Meridian, Arizona.

The locality of this claim with reference to ~~some natural object or permanent monument~~ and additional information

(if any) concerning its locality are as follows: All claims are tied into the surveyed monument

described as the 1/4 of Section 34, Section 35, T 4 N, R 20 W. The Northwest corner of

the RR 31 Lode Claim lies approximately 4125 ft S and 1500 ft E of said monument.

DATED AND POSTED on the ground this 13<sup>th</sup> day of April, 20 11.

LOCATOR (s) Merrill Palmer

Merrill Palmer, Agent

Form MCF100  
Revised July 2005

This form is available from the Arizona Department of Mines & Mineral Resources and may be reproduced.

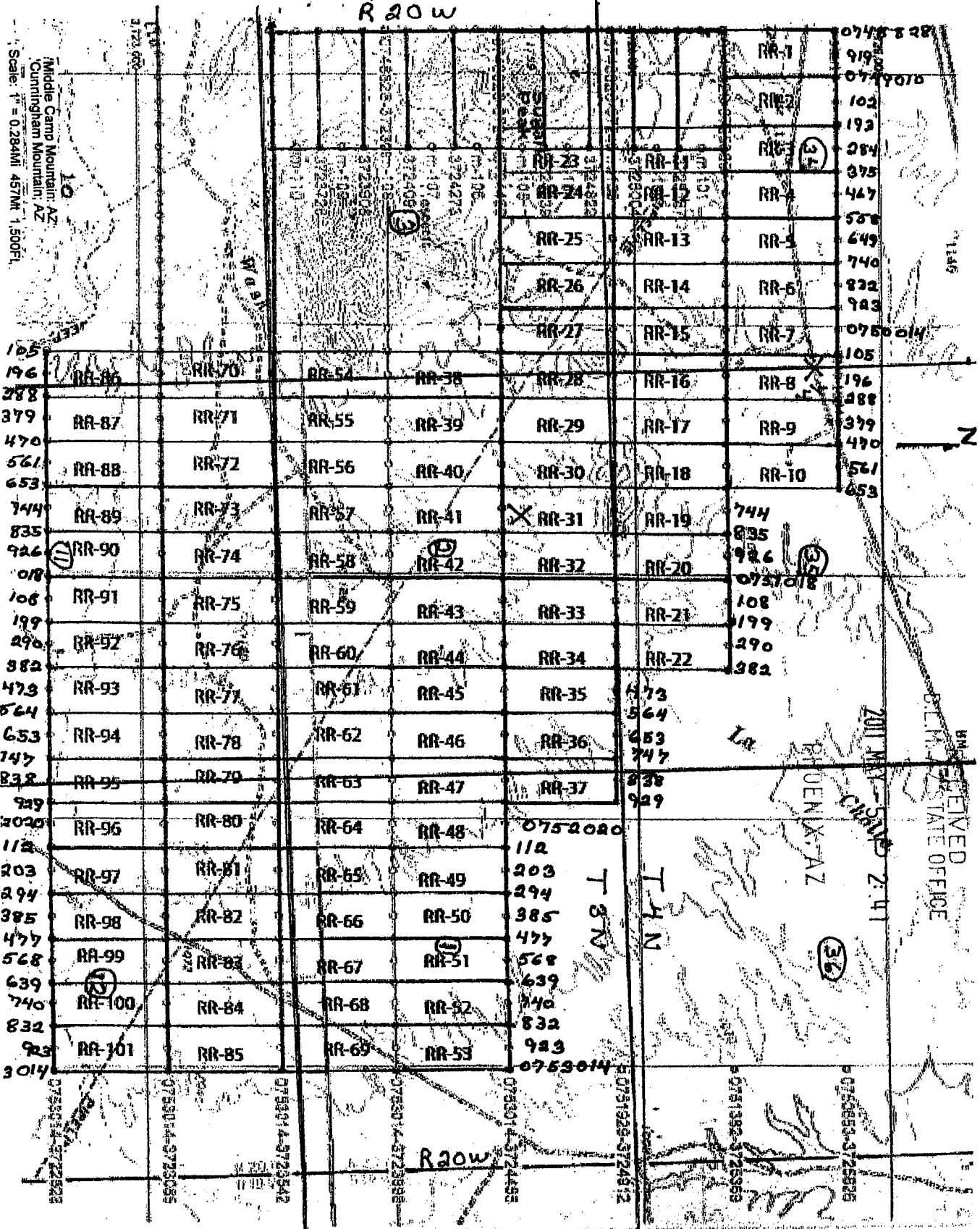
AMC407314

Map of the RR# 31 Lode

Map was prepared from an actual field survey of said Lode Claim and attached to and hereby made a part of the Location Notice.

1. Name and address of Locator of Claim: Riverside Resources Inc.  
 502 East John Street  
 Carson City, Nevada
2. The Lode Mining Claim is located in the Section(s) 2, T 3 N, R 20 W,  
 Gila and Salt River Base and Meridian. LA PAZ COUNTY, ARIZONA
3. The corner, center-line, and location and monuments are made up of wooden posts at least 4 feet long and marked with metal tags.
4. Each claim is 1500' long and 600' wide, unless noted. The claims are oriented in a north-south direction, unless noted.
5. All claims are tied into the surveyed monument 1/4 of Sections 34, 35, T 4 W, R 20 W, Gila and Salt River Base and Meridian. The Northwest corner of RR# 31 Lode Claim lies about 4125 ft S and 1500 ft E of said monument.
6. GPS Numbers such as 0748828 - 3725826 are NAD 27 UTM, which describe 1000 meter grids. The 3 numbers on map such as 828 describe the last 3 numbers in the 0748828 series. Thus, all posts are located or described by GPS on this map.

*April 13, 2011 Merrill Palmer Agent for RRI*  
 CORNER  
 R 20 W



AMC407314



2011-01882

Page 1 of 2

Requested By: MERRILL PALMER

SHELLY D BAKER, RECORDER

OFFICIAL RECORDS OF LA PAZ COUNTY, AZ

04-26-2011 07:03 AM Recording Fee \$14.00

LOCATION NOTICE FOR LODE MINING CLAIM

NOTICE IS HEREBY GIVEN that the RR # 32  
lode mining claim has been located  
by Riverside Resources INC. whose current mailing  
address is 502 East John Street  
Carson City, Nevada 89706

RECEIVED  
BLM AZ STATE OFFICE  
2011 MAY -5 P 2:41  
PHOENIX, AZ  
BLM  
Date  
Stamp

The general course of this claim is North To The South and it is situated in La Paz  
County, Arizona. This claim is 1500 feet in length and 600 feet in width. This claim runs  
from the location monument on which this location notice is posted approximately 10 feet in a  
South direction to the S. center end line and 1490 feet in a North direction to the  
N. center end line. This claim is marked by six monuments, one at each corner and one at the center of each  
end line of the claim.

The location monument on which this notice is posted is situated within Section 2, Township 3N  
20 West, Gila Salt River Base and Meridian, Arizona and this claim encompasses portions  
of the following quarter section (s), section (s), Township (s) and Range (s) NW 1/4, NE 1/4  
Section 2, T3N, R 20 W

Gila Salt River Base and Meridian, Arizona.

The locality of this claim with reference to ~~some natural object or permanent monument~~ and additional information  
(if any) concerning its locality are as follows: All claims are tied into the surveyed monument  
described as the 1/4 <sup>CORNER</sup> of Section 34, Section 35, T 4 N, R 20 W. The Northwest corner of  
the RR 32 Lode Claim lies approximately 4125 ft S and 2100 ft E of said monument.

DATED AND POSTED on the ground this 13<sup>th</sup> day of April, 20 11.

LOCATOR (s) Merrill Palmer

Merrill Palmer, Agent

Form MCF100  
Revised July 2005

This form is available from the Arizona Department of Mines & Mineral Resources and may be reproduced.

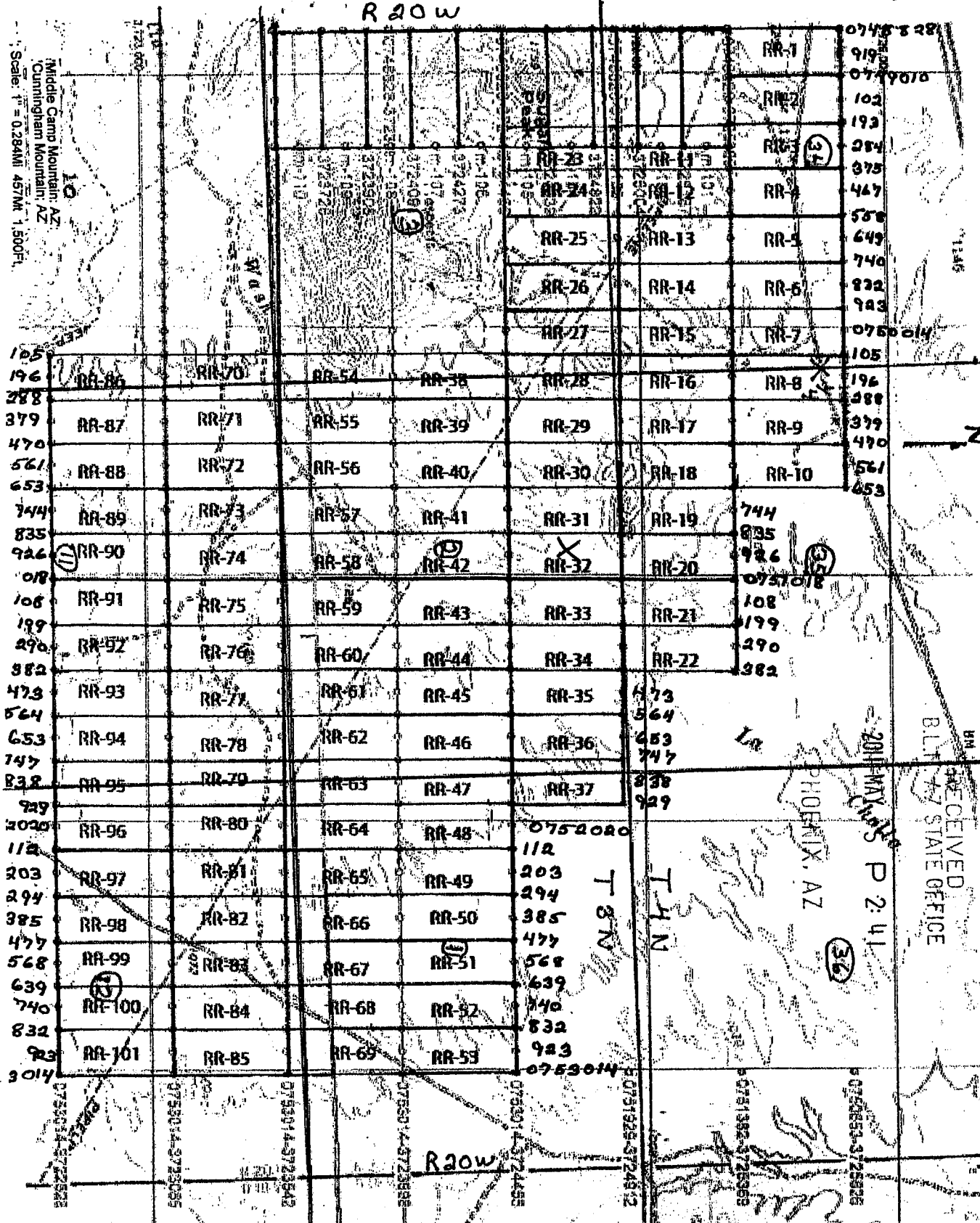
AMC407315

Map of the RR# 32 Lode

Map was prepared from an actual field survey of said Lode Claim and attached to and hereby made a part of the Location Notice.

1. Name and address of Locator of Claim Riverside Resources Inc.  
 502 East John Street  
 Carson City, Nevada
2. The Lode Mining Claim is located in the Section(s) 2,  
 T3N, R20W,  
 Gila and Salt River Base and Meridian. LA PAZ, COUNTY, ARIZONA
3. The corner, center-line, and location and monuments are made up of wooden posts at least 4 feet long and marked with metal tags.
4. Each claim is 1500' long and 600' wide, unless noted. The claims are oriented in a north-south direction, unless noted.
5. All claims are tied into the surveyed monument 1/4 of Sections 34, 35, T 4 W, R 20 W, Gila and Salt River Base and Meridian. The Northwest corner of RR# 32 Lode Claim lies about 4125 ft S and 2100 ft E of said monument.
6. GPS Numbers such as 0748828 - 3725826 are NAD 27 UTM, which describe 1000 meter grids. The 3 numbers on map such as 828 describe the last 3 numbers in the 0748828 series. Thus, all posts are located or described by GPS on this map.

*April 13, 2011 Merrill Palmer Agent for RRI*  
 R 20 W



AMC407315





2011-01883

Page 1 of 2

Requested By: MERRILL PALMER  
SHELLY D BAKER, RECORDER  
OFFICIAL RECORDS OF LA PAZ COUNTY, AZ  
04-26-2011 07:03 AM Recording Fee \$14.00

LOCATION NOTICE FOR LODE MINING CLAIM

NOTICE IS HEREBY GIVEN that the RR # 33  
\_\_\_\_\_ lode mining claim has been located  
by Riverside Resources Inc. whose current mailing  
address is 502 East John Street  
Carson City, Nevada 89706

RECEIVED  
B.L.M. AZ STATE OFFICE  
2011 MAY -5 P 2:41  
PHOENIX, AZ  
BLM  
Date  
Stamp

The general course of this claim is North To The South and it is situated in La Paz  
County, Arizona. This claim is 1500 feet in length and 600 feet in width. This claim runs  
from the location monument on which this location notice is posted approximately 10 feet in a  
South direction to the S. center end line and 1490 feet in a North direction to the  
N. center end line. This claim is marked by six monuments, one at each corner and one at the center of each  
end line of the claim.

The location monument on which this notice is posted is situated within Section 2, Township 3N  
\_\_\_\_\_, Range 20 West, Gila Salt River Base and Meridian, Arizona and this claim encompasses portions  
of the following quarter section (s), section (s), Township (s) and Range (s) NE 1/4 SECTION 2  
T 3 N, R 20 W

Gila Salt River Base and Meridian, Arizona.

The locality of this claim with reference to ~~some natural object or~~ permanent monument and additional information  
(if any) concerning its locality are as follows: All claims are tied into the surveyed monument  
<sup>CORNER</sup> described as the 1/4 of Section 34, Section 35, T 4 N, R 20 W. The Northwest corner of  
the RR 33 Lode Claim lies approximately 4125 ft S and 2700 ft E of said monument.

DATED AND POSTED on the ground this 13<sup>th</sup> day of April, 2011.

LOCATOR (s) Merrill Palmer

Merrill Palmer, Agent

Form MCF100  
Revised July 2005

This form is available from the Arizona Department of Mines & Mineral Resources and may be reproduced.

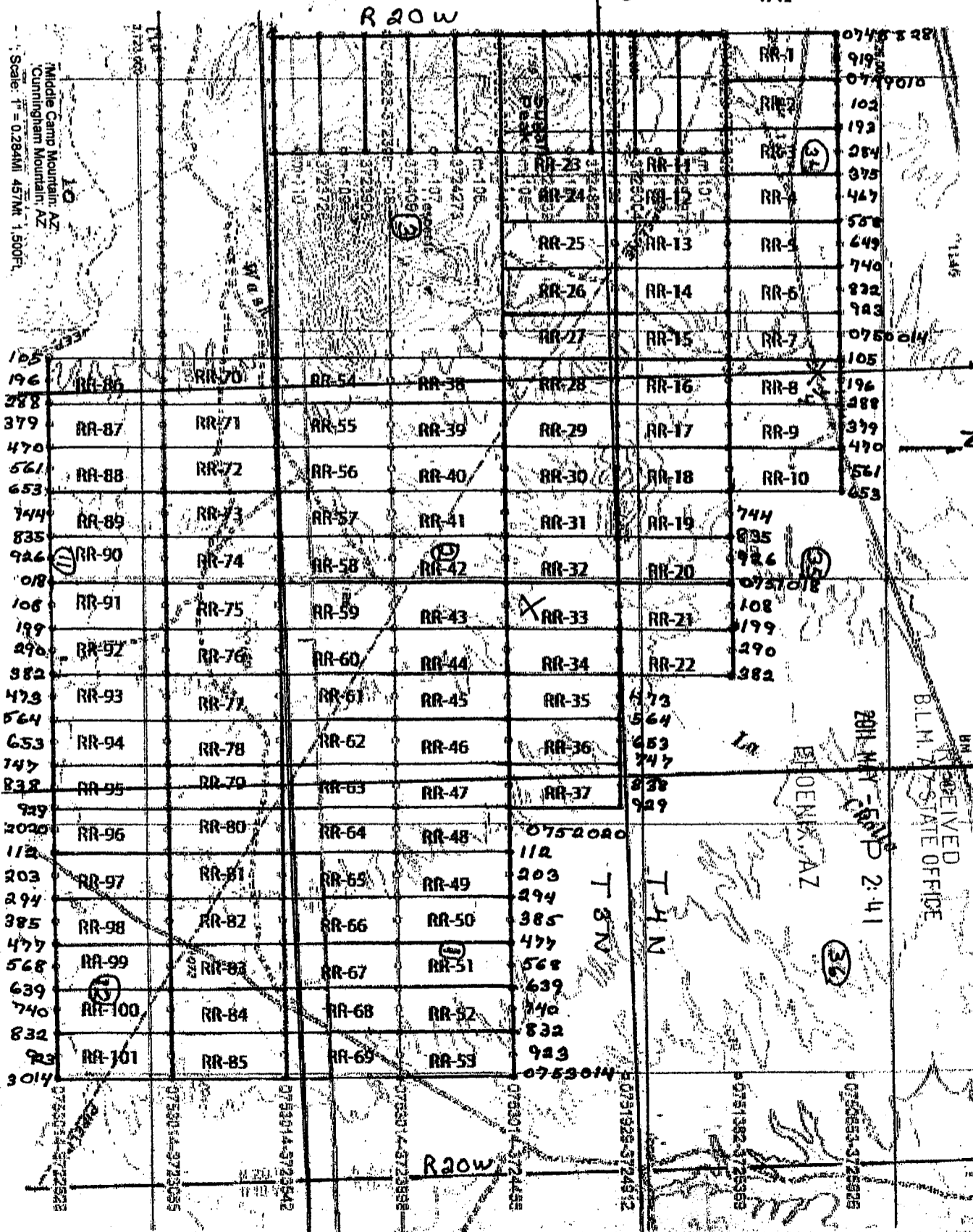
AMC407316

Map of the RR# 39 Lode

Map was prepared from an actual field survey of said Lode Claim and attached to and hereby made a part of the Location Notice.

1. Name and address of Locator of Claim: *Riverside Resources Inc.*  
 502 East John Street  
 Carson City, Nevada
2. The Lode Mining Claim is located in the Section(s) 2, T3N, R20W,  
 Gila and Salt River Base and Meridian. *LA PAZ COUNTY, ARIZONA*
3. The corner, center-line, and location and monuments are made up of wooden posts at least 4 feet long and marked with metal tags.
4. Each claim is 1500' long and 600' wide, unless noted. The claims are oriented in a north-south direction, unless noted.
5. All claims are tied into the surveyed monument 1/4 of Sections 34, 35, T 4 W, R 20 W, Gila and Salt River Base and Meridian. The Northwest corner of RR# 39 Lode Claim lies about 4125 ft S and 2760 ft E of said monument.
6. GPS Numbers such as 0748828 - 3725826 are NAD 27 UTM, which describe 1000 meter grids. The 3 numbers on map such as 828 describe the last 3 numbers in the 0748828 series. Thus, all posts are located or described by GPS on this map.

*April 13, 2011 Merrill Palmer Agent for RRI*



AMC407316



2011-01884

Page 1 of 2

Requested By: MERRILL PALMER

SHELLY D BAKER, RECORDER

OFFICIAL RECORDS OF LA PAZ COUNTY, AZ

04-26-2011 07:03 AM Recording Fee \$14.00

LOCATION NOTICE FOR LODE MINING CLAIM

NOTICE IS HEREBY GIVEN that the RR # 34  
\_\_\_\_\_ lode mining claim has been located  
by Riverside Resources INC. whose current mailing  
address is 502 East John Street  
Carson City, Nevada 89706

RECEIVED  
BLM AZ STATE OFFICE  
2011 MAY -5 P 2:41  
PHOENIX, AZ  
BLM  
Date  
Stamp

The general course of this claim is North To The South and it is situated in La Paz  
County, Arizona. This claim is 1500 feet in length and 600 feet in width. This claim runs  
from the location monument on which this location notice is posted approximately 10 feet in a  
South direction to the S. center end line and 1490 feet in a North direction to the  
N. center end line. This claim is marked by six monuments, one at each corner and one at the center of each  
end line of the claim.

The location monument on which this notice is posted is situated within Section 2, Township 3 N  
20 West, Gila Salt River Base and Meridian, Arizona and this claim encompasses portions  
of the following quarter section (s), section (s), Township (s) and Range (s) NE 1/4 SECTION 2  
T 3 N R 20 W

Gila Salt River Base and Meridian, Arizona.

The locality of this claim with reference to ~~some natural object or~~ permanent monument and additional information  
(if any) concerning its locality are as follows: All claims are tied into the surveyed monument  
described as the 1/4 <sup>CORNER</sup> of Section 34, Section 35, T 4 N, R 20 W. The Northwest corner of  
the RR 34 Lode Claim lies approximately 4125 ft S and 3300 ft E of said monument.

DATED AND POSTED on the ground this 13<sup>th</sup> day of April, 20 11.

LOCATOR (s) Merrill Palmer

Merrill Palmer, Agent

Form MCF100  
Revised July 2005

This form is available from the Arizona Department of Mines & Mineral Resources and may be reproduced.

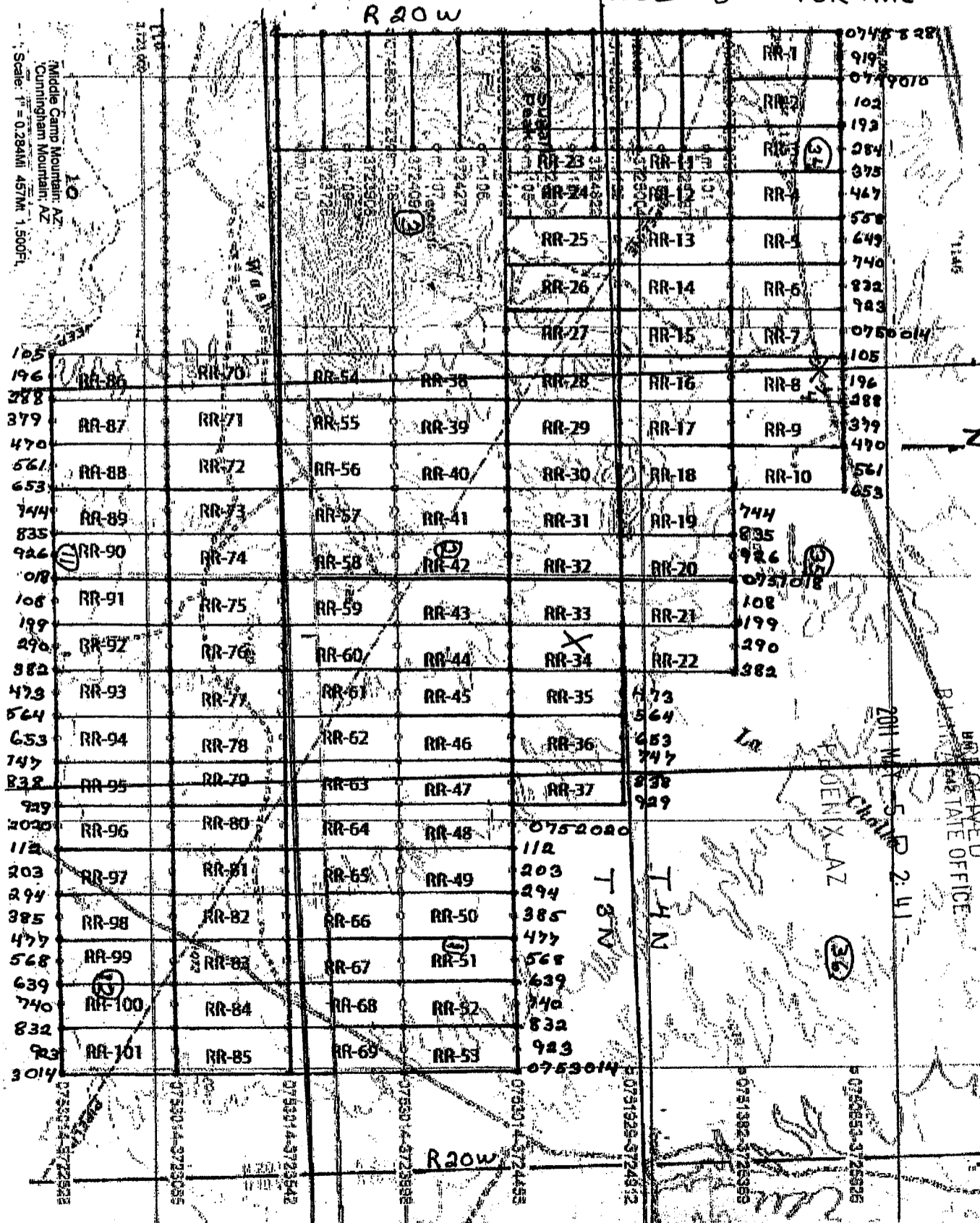
AMC407317

Map of the RR# 34 Lode

Map was prepared from an actual field survey of said Lode Claim and attached to and hereby made a part of the Location Notice.

1. Name and address of Locator of Claim: Riverside Resources Inc.  
 502 East John Street  
 Carson City, Nevada
2. The Lode Mining Claim is located in the Section(s) 2, T3N, R20W,  
 Gila and Salt River Base and Meridian. LA PAZ COUNTY, ARIZONA
3. The corner, center-line, and location and monuments are made up of wooden posts at least 4 feet long and marked with metal tags.
4. Each claim is 1500' long and 600' wide, unless noted. The claims are oriented in a north-south direction, unless noted.
5. All claims are tied into the surveyed monument <sup>CORNER</sup> 1/4 of Sections 34, 35, T 4 W, R 20 W, Gila and Salt River Base and Meridian. The Northwest corner of RR# 34 Lode Claim lies about 4125 ft S and 9300 ft E of said monument.
6. GPS Numbers such as 0748828 - 3725826 are NAD 27 UTM, which describe 1000 meter grids. The 3 numbers on map such as 828 describe the last 3 numbers in the 0748828 series. Thus, all posts are located or described by GPS on this map.

*April 13, 2011 Merrill Palmer Agent for RRI*  
 R 20 W



AMC407317



2011-01885

Page 1 of 2

Requested By: MERRILL PALMER  
SHELLY D BAKER, RECORDER  
OFFICIAL RECORDS OF LA PAZ COUNTY, AZ  
04-26-2011 07:03 AM Recording Fee \$14.00

LOCATION NOTICE FOR LODE MINING CLAIM

NOTICE IS HEREBY GIVEN that the RR # 35  
\_\_\_\_\_ lode mining claim has been located  
by Riverside Resources Inc. whose current mailing  
address is 502 East John Street  
Carson City, Nevada 89706

RECEIVED  
BLM, AZ STATE OFFICE  
2011 MAY -5 P 2:41  
PHOENIX, AZ  
BLM  
Date  
Stamp

The general course of this claim is North To The South and it is situated in La Paz  
County, Arizona. This claim is 1500 feet in length and 600 feet in width. This claim runs  
from the location monument on which this location notice is posted approximately 10 feet in a  
South direction to the S center end line and 1490 feet in a North direction to the  
N. center end line. This claim is marked by six monuments, one at each corner and one at the center of each  
end line of the claim.

The location monument on which this notice is posted is situated within Section 2, Township 3N  
\_\_\_\_\_, Range 20 West, Gila Salt River Base and Meridian, Arizona and this claim encompasses portions  
of the following quarter section (s), section (s), Township (s) and Range (s) NE 1/4 Section 2  
T3N R 20 W

Gila Salt River Base and Meridian, Arizona.

The locality of this claim with reference to ~~some natural object~~ or permanent monument and additional information  
(if any) concerning its locality are as follows: All claims are tied into the surveyed monument  
described as the <sup>CORNER</sup> 1/4 of Section 34, Section 35, T 4 N, R 20 W. The Northwest corner of  
the RR 35 Lode Claim lies approximately 4125 ft S and 3900 ft E of said monument.

DATED AND POSTED on the ground this 13<sup>th</sup> day of April, 20 11.

LOCATOR (s) Merrill Palmer

Merrill Palmer, Agent

Form MCF100  
Revised July 2005

This form is available from the Arizona Department of Mines & Mineral Resources and may be reproduced.

AMC407318

# LODE MINING CLAIM MAP

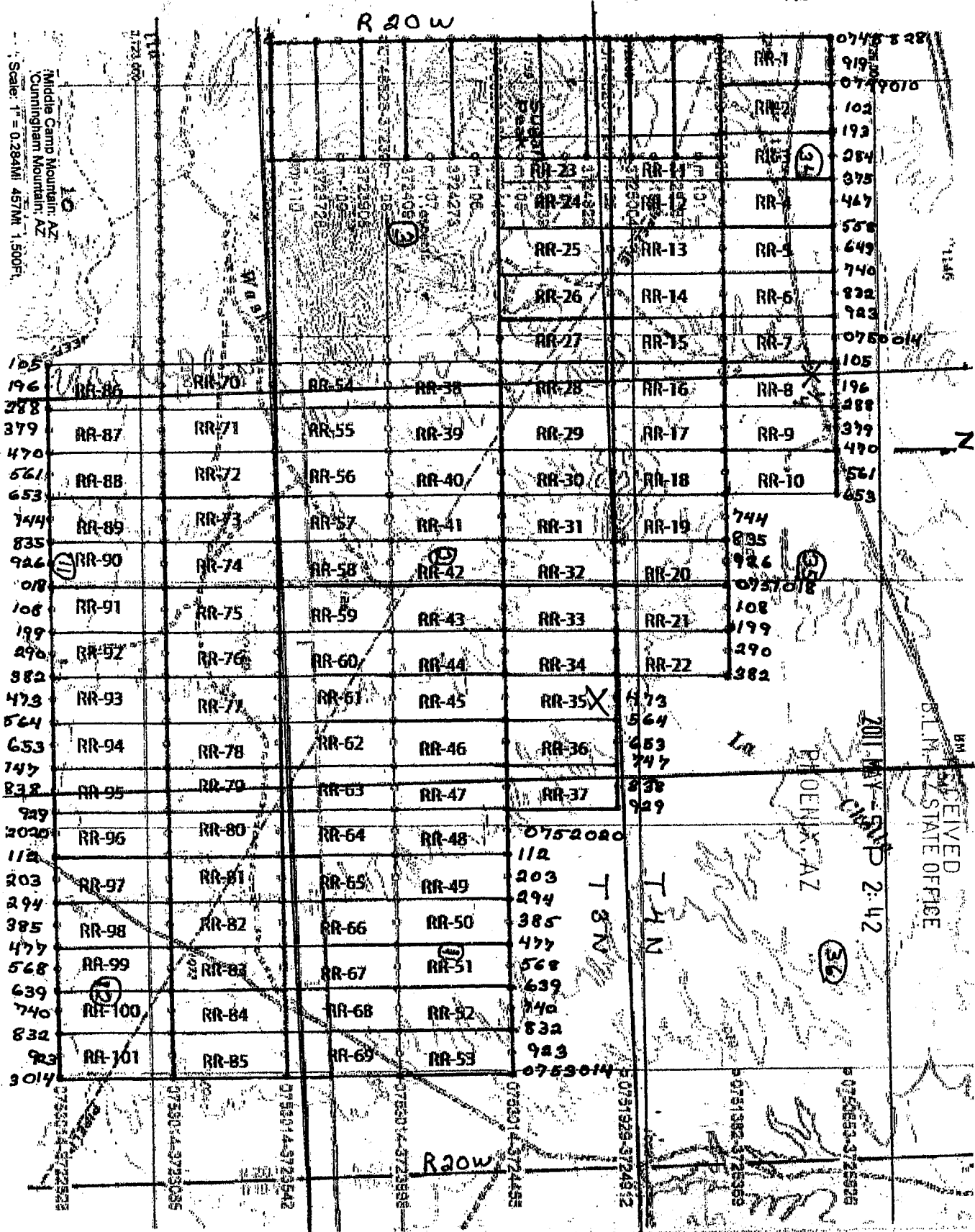
map must be attached to Location Notice)

## Map of the RR# 35 Lode

Map was prepared from an actual field survey of said Lode Claim and attached to and hereby made a part of the Location Notice.

1. Name and address of Locator of Claim: Riverside Resources INC.  
502 East John Street  
Carson City, Nevada
2. The Lode Mining Claim is located in the Section(s) 2,  
Gila and Salt River Base and Meridian. LA PAZ COUNTY, ARIZONA T3N, R20W
3. The corner, center-line, and location and monuments are made up of wooden posts at least 4 feet long and marked with metal tags.
4. Each claim is 1500' long and 600' wide, unless noted. The claims are oriented in a north-south direction, unless noted.
5. All claims are tied into the surveyed monument 1/4 of Sections 34, 35, T 4 W, R 20 W, Gila and Salt River Base and Meridian. The Northwest corner of RR# 35 Lode Claim lies about 4125 ft S and 3900 ft E of said monument.
6. GPS Numbers such as 0748828 - 3725826 are NAD 27 UTM, which describe 1000 meter grids. The 3 numbers on map such as 828 describe the last 3 numbers in the 0748828 series. Thus, all posts are located or described by GPS on this map.

*april 13, 2011 Merrill Palmer Agent for RRI*



AMC407318



2011-01886  
 Page 1 of 2  
 Requested By: MERRILL PALMER  
 SHELLY O BAKER, RECORDER  
 OFFICIAL RECORDS OF LA PAZ COUNTY, AZ  
 04-26-2011 07:03 AM Recording Fee \$14.00

**LOCATION NOTICE FOR LODE MINING CLAIM**

NOTICE IS HEREBY GIVEN that the RR # 36  
 \_\_\_\_\_ lode mining claim has been located  
 by Riverside Resources INC. whose current mailing  
 address is 502 East John Street  
Carson City, Nevada 89706

RECEIVED  
 BLM, AZ STATE OFFICE  
 2011 MAY -5 P 2:42  
 PHOENIX, AZ  
 BLM  
 Date  
 Stamp

The general course of this claim is North To The South and it is situated in La Paz  
 County, Arizona. This claim is 1500 feet in length and 600 feet in width. This claim runs  
 from the location monument on which this location notice is posted approximately 10 feet in a  
South direction to the S. center end line and 1490 feet in a North direction to the  
N. center end line. This claim is marked by six monuments, one at each corner and one at the center of each  
 end line of the claim.

The location monument on which this notice is posted is situated within Section 2, Township 3 N  
 \_\_\_\_\_, Range 20 West, Gila Salt River Base and Meridian, Arizona and this claim encompasses portions  
 of the following quarter section (s), section (s), Township (s) and Range (s) NE 1/4 Section 2  
T3N R 20 W

Gila Salt River Base and Meridian, Arizona.

The locality of this claim with reference to ~~some natural object~~ or permanent monument and additional information  
 (if any) concerning its locality are as follows: All claims are tied into the surveyed monument  
 described as the <sup>CORNER</sup> 1/4 of Section 34, Section 35, T 4 N, R 20 W. The Northwest corner of  
 the RR 36 Lode Claim lies approximately 4125 ft S and 4500 ft E of said monument.

DATED AND POSTED on the ground this 13<sup>th</sup> day of April, 2011.

LOCATOR (s) Merrill Palmer

Merrill Palmer, Agent

Form MCF100  
 Revised July 2005

This form is available from the Arizona Department of Mines & Mineral Resources and may be reproduced.

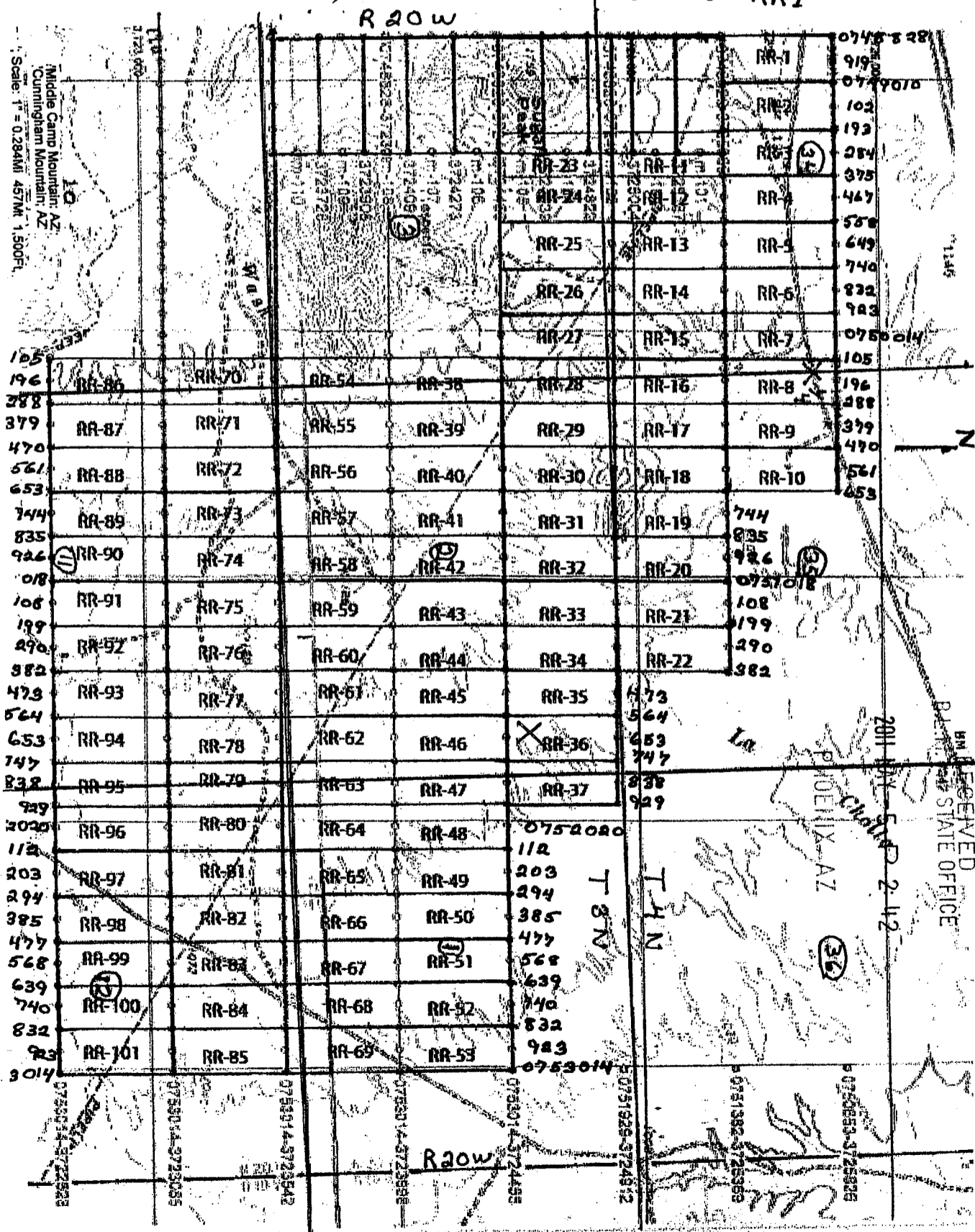
AMC407319

Map of the RR# 36 Lode

Map was prepared from an actual field survey of said Lode Claim and attached to and hereby made a part of the Location Notice.

1. Name and address of Locator of Claim: Rivenside Resources Inc.  
 502 East John Street  
 Carson City, Nevada
2. The Lode Mining Claim is located in the Section(s) 2, T3N, R20W,  
 and Salt River Base and Meridian. LA PAZ COUNTY, ARIZONA
3. The corner, center-line, and location and monuments are made up of wooden posts at least 4 feet long and marked with metal tags.
4. Each claim is 1500' long and 600' wide, unless noted. The claims are oriented in a north-south direction, unless noted.
5. All claims are tied into the surveyed monument 1/4 of Sections 34, 35, T 4 W, R 20 W, Gila and Salt River Base and Meridian. The Northwest corner of RR# 36 Lode Claim lies about 4125 ft S and 4500 ft E of said monument.
6. GPS Numbers such as 0748828 - 3725826 are NAD 27 UTM, which describe 1000 meter grids. The 3 numbers on map such as 828 describe the last 3 numbers in the 0748828 series. Thus, all posts are located or described by GPS on this map.

*April 13<sup>th</sup> 2011 Merrill Palmer Agent For RR1*







2011-01887

Page 1 of 2

Requested By: MERRILL PALMER

SHELLY D BAKER, RECORDER

OFFICIAL RECORDS OF LA PAZ COUNTY, AZ

04-26-2011 07:03 AM Recording Fee \$14.00

LOCATION NOTICE FOR LODE MINING CLAIM

NOTICE IS HEREBY GIVEN that the RR # 37  
lode mining claim has been located  
by Riverside Resources INC. whose current mailing  
address is 502 East John Street  
Carson City, Nevada 89706

RECEIVED  
BLM, AZ STATE OFFICE  
2011 MAY -5 P 2:42  
PHOENIX, AZ  
BLM  
Date  
Stamp

The general course of this claim is North To The South and it is situated in La Paz  
County, Arizona. This claim is 1500 feet in length and 600 feet in width. This claim runs  
from the location monument on which this location notice is posted approximately 10 feet in a  
South direction to the S. center end line and 1490 feet in a North direction to the  
N. center end line. This claim is marked by six monuments, one at each corner and one at the center of each  
end line of the claim.

The location monument on which this notice is posted is situated within Section 1, Township 3N  
20 West, Gila Salt River Base and Meridian, Arizona and this claim encompasses portions  
of the following quarter section (s), section (s), Township (s) and Range (s) NE 1/4 section 2, T3N,  
RAOW, NW 1/4 section 3, T3N R 20 W

Gila Salt River Base and Meridian, Arizona.

The locality of this claim with reference to ~~some natural object or permanent monument~~ and additional information  
(if any) concerning its locality are as follows: All claims are tied into the surveyed monument  
described as the 1/4 <sup>CORNER</sup> of Section 34, Section 35, T 4 N, R 20 W. The Northwest corner of  
the RR 37 Lode Claim lies approximately 4125 ft S and 5100 ft E of said monument.

DATED AND POSTED on the ground this 13<sup>th</sup> day of April, 2011.

LOCATOR (s) Merrill Palmer

Merrill Palmer, Agent

Form MCF100  
Revised July 2005

This form is available from the Arizona Department of Mines & Mineral Resources and may be reproduced.

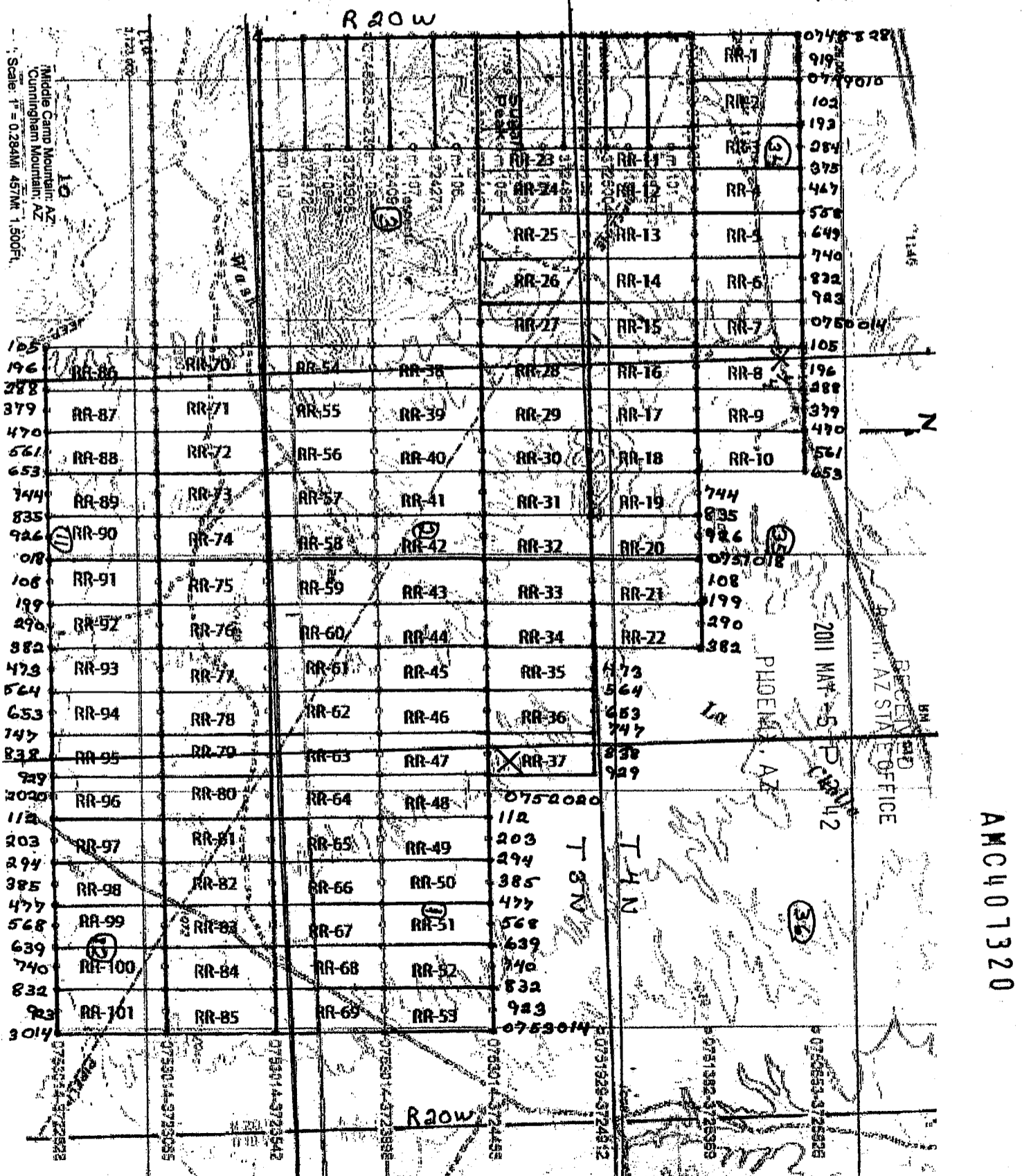
AMC407320

Map of the RR# 37 Lode

Map was prepared from an actual field survey of said Lode Claim and attached to and hereby made a part of the Location Notice.

1. Name and address of Locator of Claim: Riverside Resources INC.  
 502 East John Street  
 Carson City, Nevada
2. The Lode Mining Claim is located in the Section(s) 3, 3 T3N, R20W,  
 Gila and Salt River Base and Meridian. LA PAZ COUNTY, ARIZONA
3. The corner, center-line, and location and monuments are made up of wooden posts at least 4 feet long and marked with metal tags.
4. Each claim is 1500' long and 600' wide, unless noted. The claims are oriented in a north-south direction, unless noted.
5. All claims are tied into the surveyed monument 1/4 of Sections 34, 35, T 4 W, R 20 W, Gila and Salt River Base and Meridian. The Northwest corner of RR# 37 Lode Claim lies about 4125 ft S and 5100 ft E of said monument.
6. GPS Numbers such as 0748828 - 3725826 are NAD 27 UTM, which describe 1000 meter grids. The 3 numbers on map such as 828 describe the last 3 numbers in the 0748828 series. Thus, all posts are located or described by GPS on this map.

*April 13<sup>th</sup> 2011 Merrill Palmer Agent for RRI*





2011-01888  
 Page 1 of 2  
 Requested By: MERRILL PALMER  
 SHELLY D BAKER, RECORDER  
 OFFICIAL RECORDS OF LA PAZ COUNTY, AZ  
 04-26-2011 07:03 AM Recording Fee \$14.00

RECEIVED  
 BLM, ARIZONA STATE OFFICE  
 2011 MAY -5 P 2:42  
 PHOENIX, AZ

**LOCATION NOTICE FOR LODE MINING CLAIM**  
 NOTICE IS HEREBY GIVEN that the RR # 38  
 \_\_\_\_\_ lode mining claim has been located  
 by Riverside Resources INC. whose current mailing  
 address is 502 East John Street  
Carson City, Nevada 89706

BLM  
 Date  
 Stamp

The general course of this claim is North To The South and it is situated in La Paz  
 County, Arizona. This claim is 1500 feet in length and 600 feet in width. This claim runs  
 from the location monument on which this location notice is posted approximately 10 feet in a  
South direction to the S. center end line and 1490 feet in a North direction to the  
N center end line. This claim is marked by six monuments, one at each corner and one at the center of each  
 end line of the claim.

The location monument on which this notice is posted is situated within Section 2, Township 3N  
 \_\_\_\_\_, Range 20 West, Gila Salt River Base and Meridian, Arizona and this claim encompasses portions  
 of the following quarter section (s), section (s), Township (s) and Range (s) SW 1/4, NW 1/4  
SECTION 2 AND SE 1/4 NE 1/4 SECTION 3, T3N R20W  
 Gila Salt River Base and Meridian, Arizona.

The locality of this claim with reference to ~~some natural object~~ or permanent monument and additional information  
 (if any) concerning its locality are as follows: All claims are tied into the surveyed monument  
 described as the 1/4 of <sup>CORNER</sup> Section 34, Section 35, T 4 N, R 20 W. The Northwest corner of  
 the RR 38 Lode Claim lies approximately 4125 ft S and 300 ft W of said monument.

DATED AND POSTED on the ground this 11<sup>th</sup> day of April, 2011.

LOCATOR (s) Merrill Palmer

Merrill Palmer, Agent

Form MCF100  
 Revised July 2005

This form is available from the Arizona Department of Mines & Mineral Resources and may be reproduced.

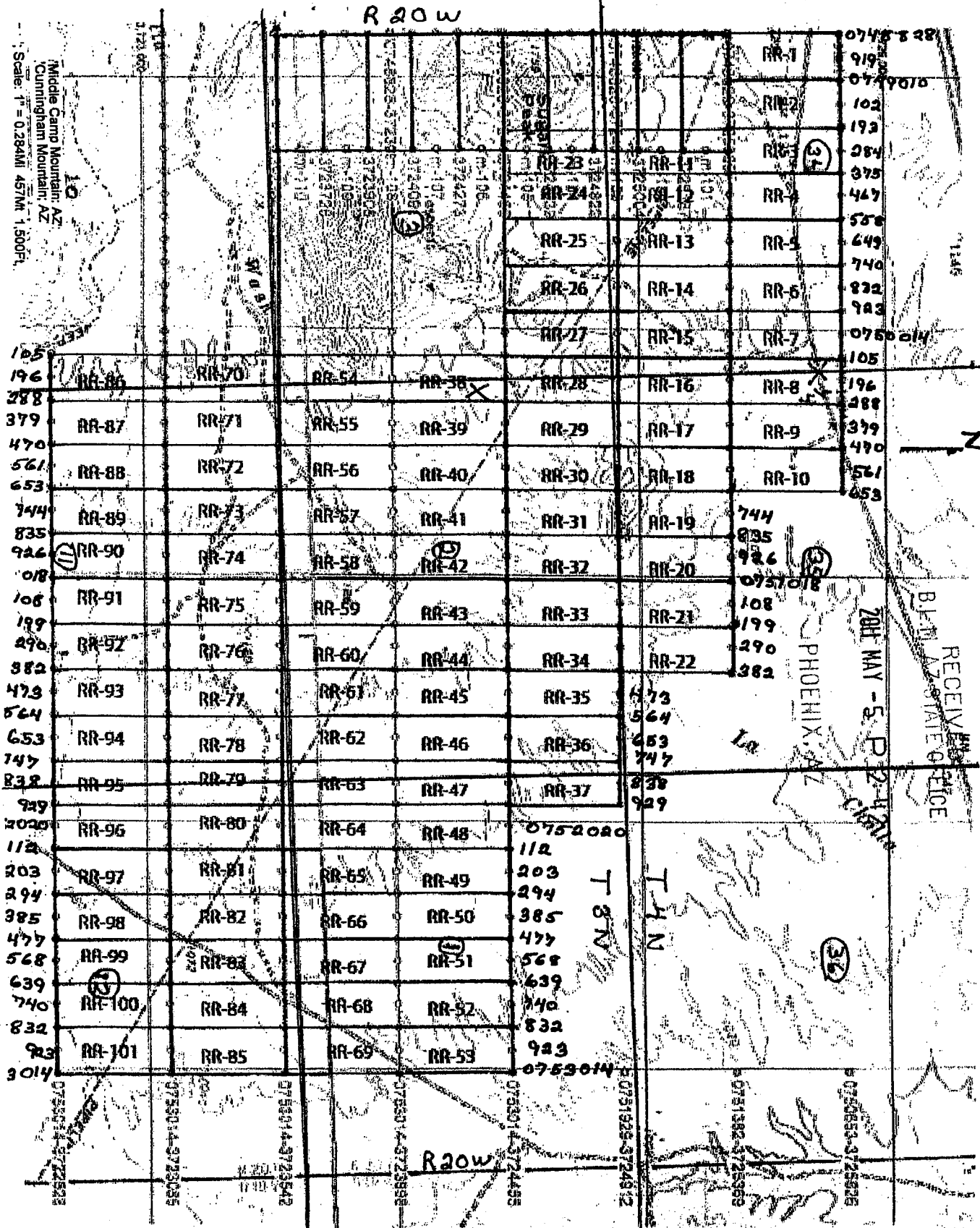
AMC407321

Map of the RR# 38 Lode

Map was prepared from an actual field survey of said Lode Claim and attached to and hereby made a part of the Location Notice.

1. Name and address of Locator of Claim *Riverside Resources Inc.*  
 502 East John Street  
 Carson City, Nevada
2. The Lode Mining Claim is located in the Section(s) 2, 3, T3N, R20W,  
 Gila and Salt River Base and Meridian. *LA PAZ COUNTY, ARIZONA*
3. The corner, center-line, and location and monuments are made up of wooden posts at least 4 feet long and marked with metal tags.
4. Each claim is 1500' long and 600' wide, unless noted. The claims are oriented in a north-south direction, unless noted.
5. All claims are tied into the surveyed monument <sup>CORNER</sup> 1/4 of Sections 34, 35, T 4 W, R 20 W, Gila and Salt River Base and Meridian. The Northwest corner of RR# 38 Lode Claim lies about 4125 ft S and 300 ft W of said monument.
6. GPS Numbers such as 0748828 - 3725826 are NAD 27 UTM, which describe 1000 meter grids. The 3 numbers on map such as 828 describe the last 3 numbers in the 0748828 series. Thus, all posts are located or described by GPS on this map.

*April 11, 2011 Merrill Palmer Agent for: RRI*



AMC4073211



2011-01889

Page 1 of 2

Requested By: MERRILL PALMER  
SHELLY D BAKER, RECORDER  
OFFICIAL RECORDS OF LA PAZ COUNTY, AZ  
04-26-2011 07:03 AM Recording Fee \$14.00

LOCATION NOTICE FOR LODE MINING CLAIM

NOTICE IS HEREBY GIVEN that the RR # 39  
\_\_\_\_\_ lode mining claim has been located  
by Riverside Resources Inc. whose current mailing  
address is 502 East John Street  
Carson City, Nevada 89706

RECEIVED  
B.L.M. AZ STATE OFFICE  
2011 MAY -5 P 2:42  
PHOENIX, AZ  
BLM  
Date  
Stamp

The general course of this claim is North To The South and it is situated in La Paz  
County, Arizona. This claim is 1500 feet in length and 600 feet in width. This claim runs  
from the location monument on which this location notice is posted approximately 10 feet in a  
South direction to the S. center end line and 1490 feet in a North direction to the  
N center end line. This claim is marked by six monuments, one at each corner and one at the center of each  
end line of the claim.

The location monument on which this notice is posted is situated within Section 2, Township 3 N  
20 West, Gila Salt River Base and Meridian, Arizona and this claim encompasses portions  
of the following quarter section (s), section (s), Township (s) and Range (s) SW 1/4, NW 1/4  
Section 2, T3N R20W

Gila Salt River Base and Meridian, Arizona.

The locality of this claim with reference to ~~some natural object or~~ permanent monument and additional information  
(if any) concerning its locality are as follows: All claims are tied into the surveyed monument  
described as the 1/4 of Section 34, Section 35, T 4 N, R 20 W. The Northwest <sup>CORNER</sup> corner of  
the RR 39 Lode Claim lies approximately 4125 ft S and 300 ft E of said monument.

DATED AND POSTED on the ground this 11<sup>th</sup> day of April, 20 11.

LOCATOR (s) Merrill Palmer

Merrill Palmer, Agent

Form MCF100  
Revised July 2005

This form is available from the Arizona Department of Mines & Mineral Resources and may be reproduced.

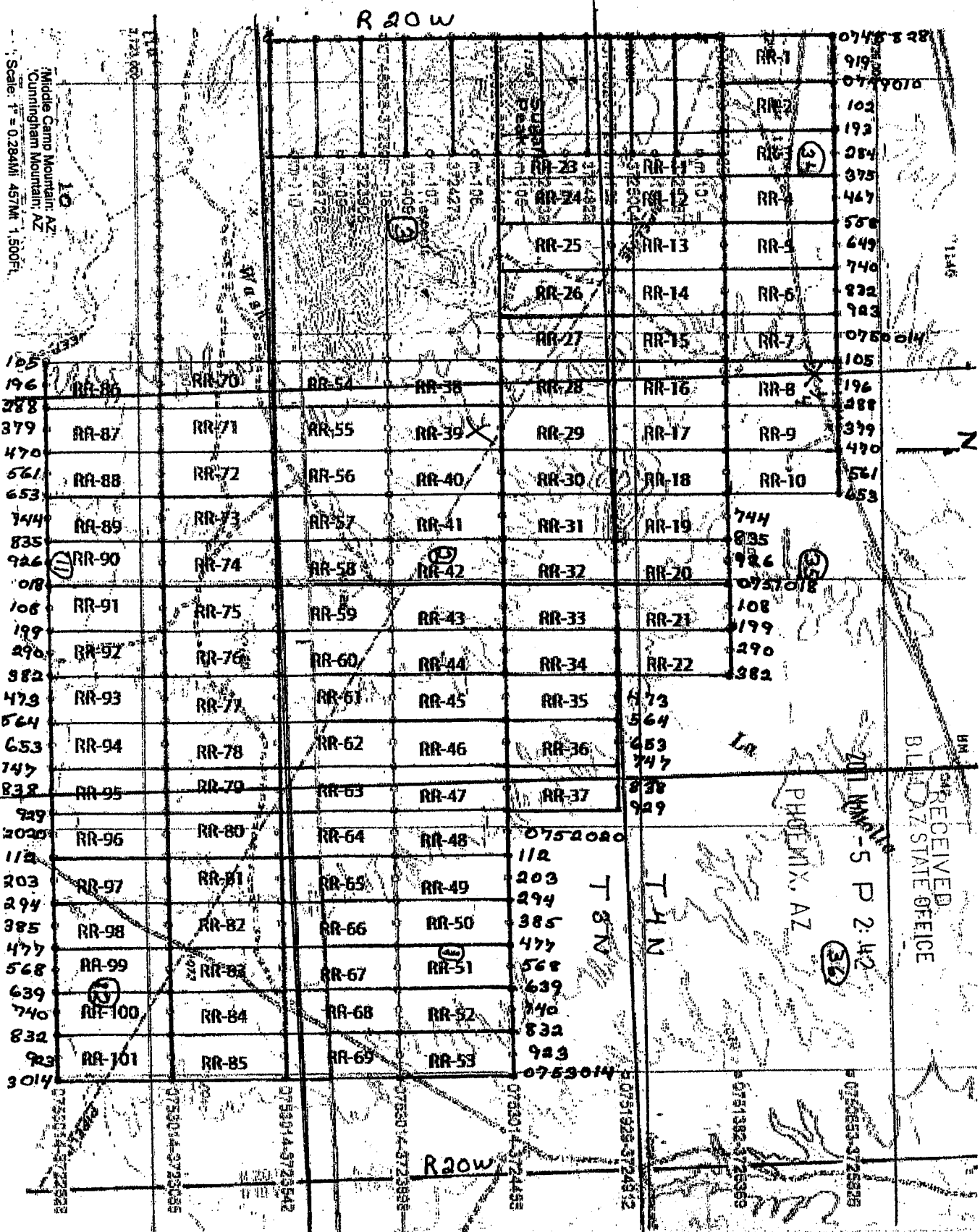
AMC401322

Map of the RR# 39 Lode

Map was prepared from an actual field survey of said Lode Claim and attached to and hereby made a part of the Location Notice.

1. Name and address of Locator of Claim: *Riverside Resources Inc.*  
 502 East John Street  
 Carson City, Nevada
2. The Lode Mining Claim is located in the Section(s) 2, T3N, R20W  
 and Salt River Base and Meridian. *LA PAZ COUNTY, ARIZONA*
3. The corner, center-line, and location and monuments are made up of wooden posts at least 4 feet long and marked with metal tags.
4. Each claim is 1500' long and 600' wide, unless noted. The claims are oriented in a north-south direction, unless noted.
5. All claims are tied into the surveyed monument 1/4 of Sections 34, 35, T 4 W, R 20 W, Gila and Salt River Base and Meridian. The Northwest corner of RR# 39 Lode Claim lies about 125 ft S and 300 ft E of said monument.
6. GPS Numbers such as 0748828 - 3725826 are NAD 27 UTM, which describe 1000 meter grids. The 3 numbers on map such as 828 describe the last 3 numbers in the 0748828 series. Thus, all posts are located or described by GPS on this map.

*April 11<sup>th</sup>, 2011 Merrill Palmer Agent for: RRI*



AMC401322

RECEIVED  
 BIL PAZ STATE OFFICE

PHOENIX, AZ  
 APR 11 5 P 2 42

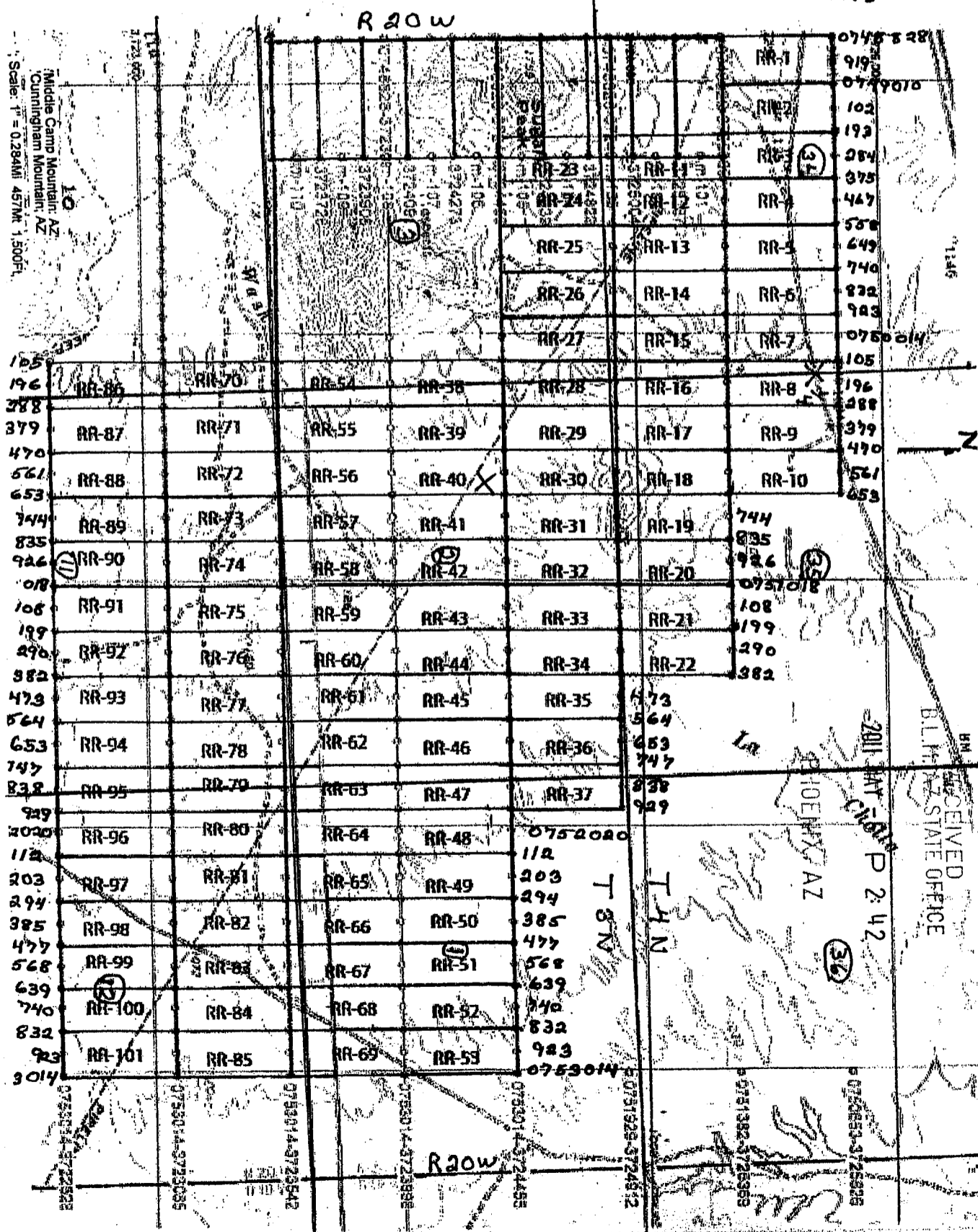


Map of the RR# 40 Lode

Map was prepared from an actual field survey of said Lode Claim and attached to and hereby made a part of the Location Notice.

1. Name and address of Locator of Claim: Riverside Resources Inc.  
 502 East John Street  
 Carson City, Nevada
2. The Lode Mining Claim is located in the Section(s) 2, T3N, R20W,  
 Gila and Salt River Base and Meridian. LA PAZ COUNTY, ARIZONA
3. The corner, center-line, and location and monuments are made up of wooden posts at least 4 feet long and marked with metal tags.
4. Each claim is 1500' long and 600' wide, unless noted. The claims are oriented in a north-south direction, unless noted.
5. All claims are tied into the surveyed monument <sup>CORNER</sup> 1/4 of Sections 34, 35, T 4 W, R 20 W, Gila and Salt River Base and Meridian. The Northwest corner of RR# 40 Lode Claim lies about 4125 ft S and 900 ft E of said monument.
6. GPS Numbers such as 0748828 -- 3725826 are NAD 27 UTM, which describe 1000 meter grids. The 3 numbers on map such as 828 describe the last 3 numbers in the 0748828 series. Thus, all posts are located or described by GPS on this map.

*April 11<sup>th</sup>, 2011 Merrill Palmer Agent For: RRI*



AMC 401323





2011-01891

Page 1 of 2

Requested By: MERRILL PALMER  
SHELLY D BAKER, RECORDER  
OFFICIAL RECORDS OF LA PAZ COUNTY, AZ  
04-26-2011 07:03 AM Recording Fee \$14.00

LOCATION NOTICE FOR LODE MINING CLAIM

NOTICE IS HEREBY GIVEN that the RR # 41  
\_\_\_\_\_ lode mining claim has been located  
by Riverside Resources Inc. whose current mailing  
address is 502 East John Street  
Carson City, Nevada 89706

RECEIVED  
BLM AZ STATE OFFICE  
2011 MAY -5 P 2:42  
PHOENIX, AZ  
BLM  
Date  
Stamp

The general course of this claim is North To The South and it is situated in La Paz  
County, Arizona. This claim is 1500 feet in length and 600 feet in width. This claim runs  
from the location monument on which this location notice is posted approximately 10 feet in a  
South direction to the S center end line and 1490 feet in a North direction to the  
N. Center end line. This claim is marked by six monuments, one at each corner and one at the center of each  
end line of the claim.

The location monument on which this notice is posted is situated within Section 2, Township 3 N  
\_\_\_\_\_, Range 20 West, Gila Salt River Base and Meridian, Arizona and this claim encompasses portions  
of the following quarter section (s), section (s), Township (s) and Range (s) NW 1/4, SW 1/4  
SECTION 2 R 3 N R 20 W

Gila Salt River Base and Meridian, Arizona.

The locality of this claim with reference to ~~some natural object~~ or permanent monument and additional information  
(if any) concerning its locality are as follows: All claims are tied into the surveyed monument  
described as the 1/4 <sup>CORNER</sup> of Section 34, Section 35, T 4 N, R 20 W. The Northwest corner of  
the RR 41 Lode Claim lies approximately 4125 ft S and 1500 ft E of said monument.

DATED AND POSTED on the ground this 11<sup>th</sup> day of April, 20 11.

LOCATOR (s) Merrill Palmer

Merrill Palmer, Agent

Form MCF100  
Revised July 2005

This form is available from the Arizona Department of Mines & Mineral Resources and may be reproduced.

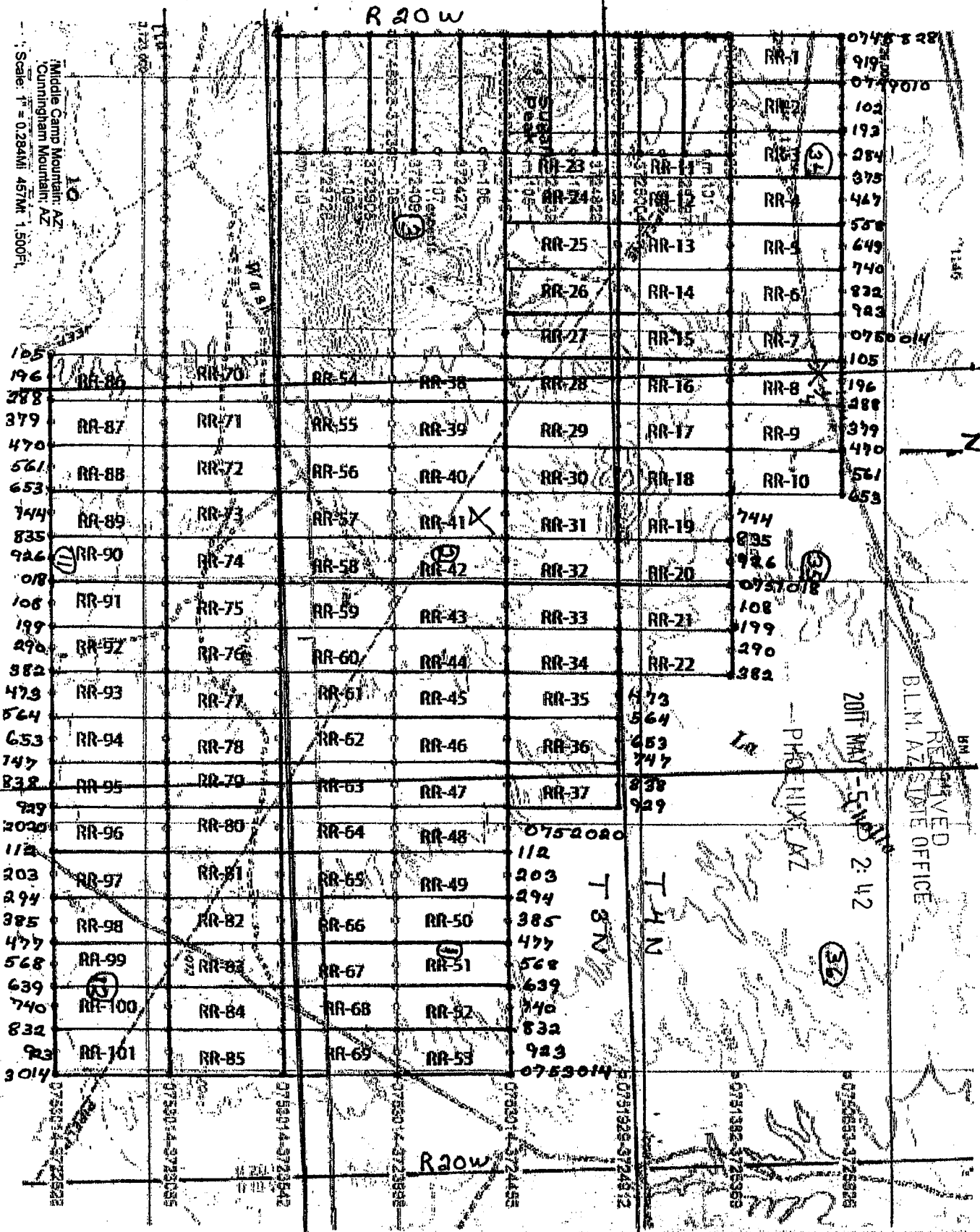
AMC407324

Map of the RR# 41 Lode

Map was prepared from an actual field survey of said Lode Claim and attached to and hereby made a part of the Location Notice.

1. Name and address of Locator of Claim **Riverside Resources Inc.**  
 502 East John Street  
 Carson City, Nevada
2. The Lode Mining Claim is located in the Section(s) 2, T3N, R20W,  
 Gila and Salt River Base and Meridian. **LA PAZ COUNTY, ARIZONA**
3. The corner, center-line, and location and monuments are made up of wooden posts at least 4 feet long and marked with metal tags.
4. Each claim is 1500' long and 600' wide, unless noted. The claims are oriented in a north-south direction, unless noted.
5. All claims are tied into the surveyed monument <sup>CORNER</sup> 1/4 of Sections 34, 35, T 4 W, R 20 W, Gila and Salt River Base and Meridian. The Northwest corner of RR# 41 Lode Claim lies about 412.5 ft S and 1500 ft E of said monument.
6. GPS Numbers such as 0748828 - 3725826 are NAD 27 UTM, which describe 1000 meter grids. The 3 numbers on map such as 828 describe the last 3 numbers in the 0748828 series. Thus, all posts are located or described by GPS on this map.

*April 11th, 2011 Merrill Palmer Agent For: RRI*



AMC407324

RECEIVED  
 BLM AZ STATE OFFICE  
 2011 MAY - 5 PM 2:42



2011-01892

Page 1 of 2

Requested By: MERRILL PALMER

SHELLY D BAKER, RECORDER

OFFICIAL RECORDS OF LA PAZ COUNTY, AZ

04-26-2011 07:03 AM Recording Fee \$14.00

RECEIVED  
BLM, AZ STATE OFFICE  
2011 MAY -5 P 2:42  
PHOENIX, AZ

LOCATION NOTICE FOR LODE MINING CLAIM

NOTICE IS HEREBY GIVEN that the RR # 42  
\_\_\_\_\_ lode mining claim has been located  
by Riverside Resources Inc. whose current mailing  
address is 502 East John Street  
Carson City, Nevada 89706

BLM  
Date  
Stamp

The general course of this claim is North To The South and it is situated in La Paz  
County, Arizona. This claim is 1500 feet in length and 600 feet in width. This claim runs  
from the location monument on which this location notice is posted approximately 10 feet in a  
South direction to the S. center end line and 1490 feet in a North direction to the  
N. center end line. This claim is marked by six monuments, one at each corner and one at the center of each  
end line of the claim.

The location monument on which this notice is posted is situated within Section 2, Township 3 N  
20 West, Gila Salt River Base and Meridian, Arizona and this claim encompasses portions  
of the following quarter section (s), section (s), Township (s) and Range (s) NW 1/4 SW 1/4  
SECTION 2 T3N R20W

Gila Salt River Base and Meridian, Arizona.

The locality of this claim with reference to ~~some natural object or~~ permanent monument and additional information  
(if any) concerning its locality are as follows: All claims are tied into the surveyed monument  
described as the 1/4 <sup>CORNER</sup> of Section 34, Section 35, T 4 N, R 20 W. The Northwest corner of  
the RR 42 Lode Claim lies approximately 4125 ft S and 2100 ft E of said monument.

DATED AND POSTED on the ground this 11<sup>th</sup> day of April, 20 11.

LOCATOR (s) Merrill Palmer

Merrill Palmer, Agent

Form MCF100  
Revised July 2005

This form is available from the Arizona Department of Mines & Mineral Resources and may be reproduced.

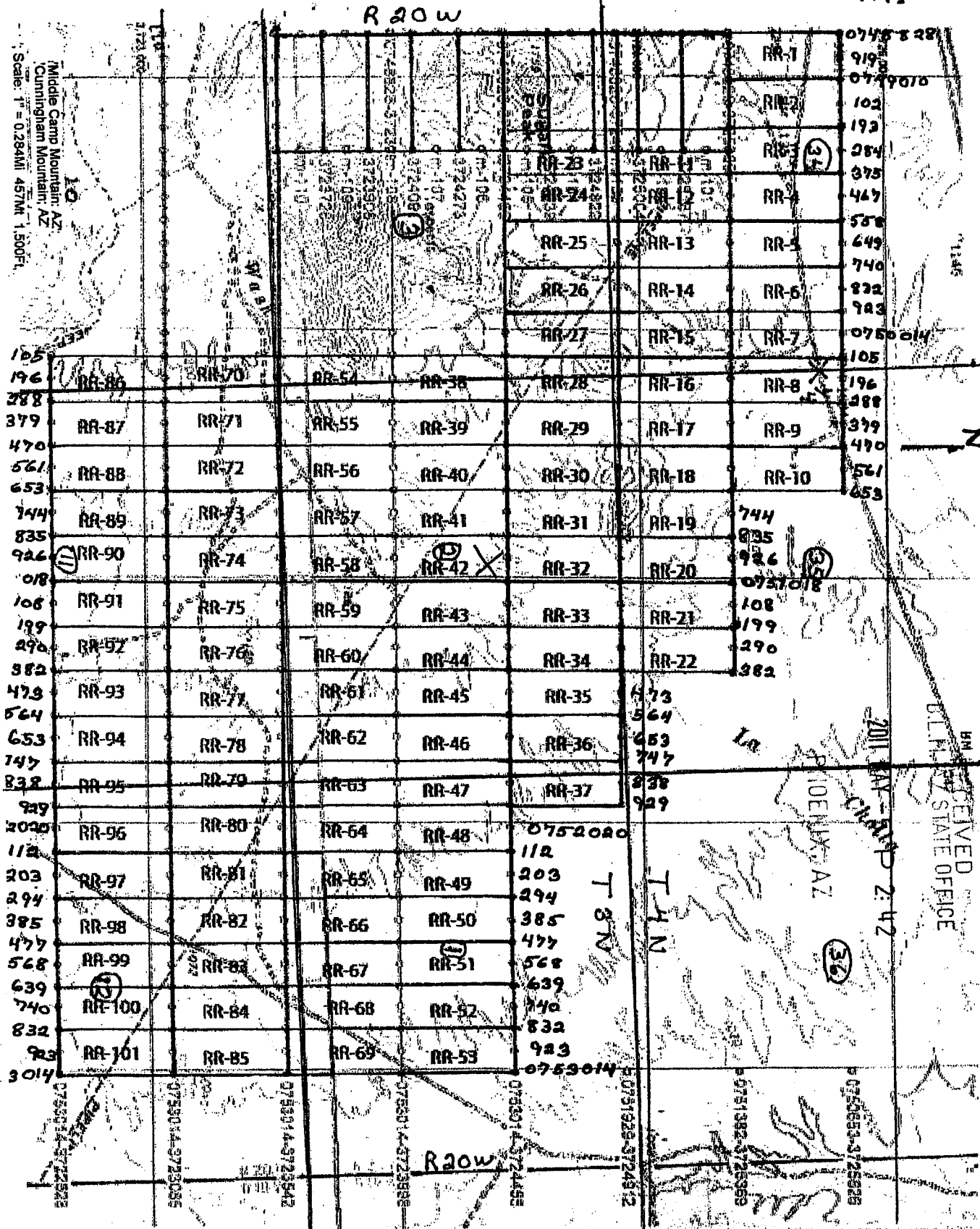
AMC407325

Map of the RR# 40 Lode

Map was prepared from an actual field survey of said Lode Claim and attached to and hereby made a part of the Location Notice.

1. Name and address of Locator of Claim Riverside Resources Inc.  
 502 East John Street  
 Carson City, Nevada
2. The Lode Mining Claim is located in the Section(s) 2, T 3 N, R 20 W  
 Gila and Salt River Base and Meridian. LA PAZ COUNTY, ARIZONA
3. The corner, center-line, and location and monuments are made up of wooden posts at least 4 feet long and marked with metal tags.
4. Each claim is 1500' long and 600' wide, unless noted. The claims are oriented in a north-south direction, unless noted.
5. All claims are tied into the surveyed monument 1/4 of Sections 34, 35, T 4 W, R 20 W, Gila and Salt River Base and Meridian. The Northwest corner of RR# 40 Lode Claim lies about 4125 ft S and 2100 ft E of said monument.
6. GPS Numbers such as 0748828 - 3725826 are NAD 27 UTM, which describe 1000 meter grids. The 3 numbers on map such as 828 describe the last 3 numbers in the 0748828 series. Thus, all posts are located or described by GPS on this map.

April 11th 2011 Merrill Palmer Agent For: RRI  
 R 20 W





2011-01893  
 Page 1 of 2  
 Requested By: MERRILL PALMER  
 SHELLY D BAKER, RECORDER  
 OFFICIAL RECORDS OF LA PAZ COUNTY, AZ  
 04-26-2011 07:03 AM Recording Fee \$14.00

RECEIVED  
 B.L.M. AZ STATE OFFICE  
 2011 MAY -5 P 2:42  
 PHOENIX, AZ

LOCATION NOTICE FOR LODE MINING CLAIM

NOTICE IS HEREBY GIVEN that the RR # 43  
 \_\_\_\_\_ lode mining claim has been located  
 by Riverside Resources Inc. whose current mailing  
 address is 502 East John Street  
Carson City, Nevada 89706

BLM  
 Date  
 Stamp

The general course of this claim is North To The South and it is situated in La Paz  
 County, Arizona. This claim is 1500 feet in length and 600 feet in width. This claim runs  
 from the location monument on which this location notice is posted approximately 10 feet in a  
South direction to the S. center end line and 1490 feet in a North direction to the  
N. center end line. This claim is marked by six monuments, one at each corner and one at the center of each  
 end line of the claim.

The location monument on which this notice is posted is situated within Section 2, Township 3N  
 \_\_\_\_\_, Range 20 West, Gila Salt River Base and Meridian, Arizona and this claim encompasses portions  
 of the following quarter section (s), section (s), Township (s) and Range (s) NE 1/4 SE 1/4  
Section 2, T 3 N R 20 W

Gila Salt River Base and Meridian, Arizona.

The locality of this claim with reference to ~~some natural object~~ or permanent monument and additional information  
 (if any) concerning its locality are as follows: All claims are tied into the surveyed monument  
 described as the 1/4 of Section 34, Section 35, T 4 N, R 20 W. The Northwest <sup>CORNER</sup> corner of  
 the RR 43 Lode Claim lies approximately 4125 ft S and 2700 ft E of said monument.

DATED AND POSTED on the ground this 11<sup>th</sup> day of April, 2011.

LOCATOR (s) Merrill Palmer

Merrill Palmer, Agent

Form MCF100  
 Revised July 2005

This form is available from the Arizona Department of Mines & Mineral Resources and may be reproduced.

AMC407326

# LODE MINING CLAIM MAP

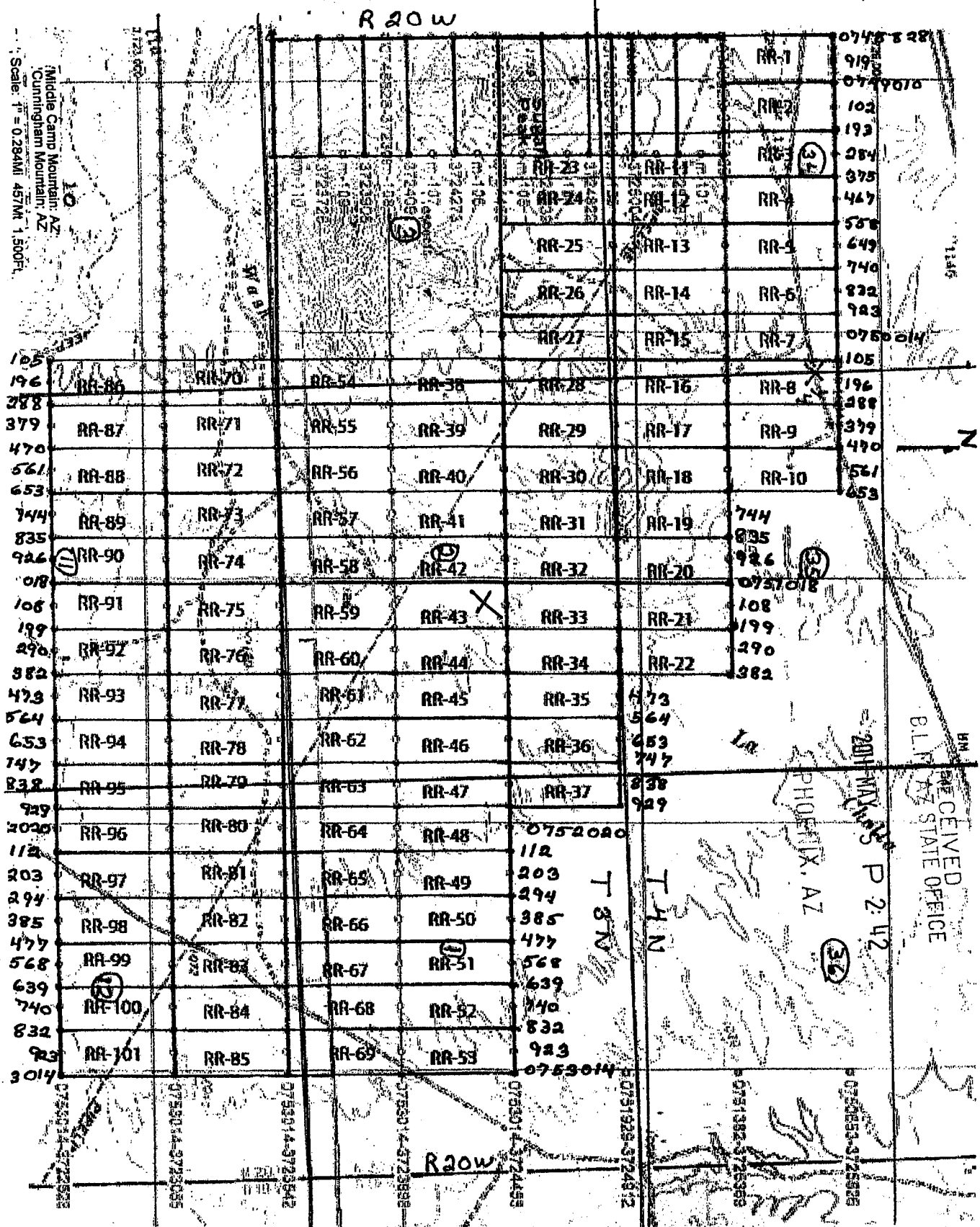
map must be attached to Location Notice)

## Map of the RR# 43 Lode

Map was prepared from an actual field survey of said Lode Claim and attached to and hereby made a part of the Location Notice.

1. Name and address of Locator of Claim. Riverside Resources Inc.  
502 East John Street  
Carson City, Nevada
2. The Lode Mining Claim is located in the Section(s) 2,  
Gila and Salt River Base and Meridian. T 3 N, R 20 W,
3. The corner, center-line, and location and monuments are made up of wooden posts at least 4 feet long and marked with metal tags.
4. Each claim is 1500' long and 600' wide, unless noted. The claims are oriented in a north-south direction, unless noted.
5. All claims are tied into the surveyed monument 1/4 of Sections 34, 35, T 4 W, R 20 W, Gila and Salt River Base and Meridian. The Northwest corner of RR# 43 Lode Claim lies about 4125 ft S and 2700 ft E of said monument.
6. GPS Numbers such as 0748828 - 3725826 are NAD 27 UTM, which describe 1000 meter grids. The 3 numbers on map such as 828 describe the last 3 numbers in the 0748828 series. Thus, all posts are located or described by GPS on this map.

*April 11<sup>th</sup> 2011 Merrill Palmer Agent For RRI*



AMC407326



2011-01894

Page 1 of 2

Requested By: MERRILL PALMER

SHELLY D BAKER, RECORDER

OFFICIAL RECORDS OF LA PAZ COUNTY, AZ

04-26-2011 07:03 AM Recording Fee \$14.00

LOCATION NOTICE FOR LODE MINING CLAIM

NOTICE IS HEREBY GIVEN that the RR # 44  
\_\_\_\_\_ lode mining claim has been located  
by Riverside Resources Inc. whose current mailing  
address is 502 East John Street  
Carson City, Nevada 89706

RECEIVED  
BLM, AZ STATE OFFICE  
2011 MAY -5 P 2:42  
PHOENIX, AZ  
BLM  
Date  
Stamp

The general course of this claim is North To The South and it is situated in La Paz  
County, Arizona. This claim is 1500 feet in length and 600 feet in width. This claim runs  
from the location monument on which this location notice is posted approximately 10 feet in a  
South direction to the S center end line and 1490 feet in a North direction to the  
N. center end line. This claim is marked by six monuments, one at each corner and one at the center of each  
end line of the claim.

The location monument on which this notice is posted is situated within Section 2, Township 3N  
\_\_\_\_\_, Range 20 West, Gila Salt River Base and Meridian, Arizona and this claim encompasses portions  
of the following quarter section (s), section (s), Township (s) and Range (s) NE 1/4 SE 1/4  
Section 2 T3N R 20 W

Gila Salt River Base and Meridian, Arizona.

The locality of this claim with reference to ~~some natural object or~~ permanent monument and additional information  
(if any) concerning its locality are as follows: All claims are tied into the surveyed monument  
described as the 1/4 of Section 34, Section 35, T 4 N, R 20 W. The Northwest <sup>CORNER</sup> corner of  
the RR 44 Lode Claim lies approximately 4125 ft S and 3300 ft E of said monument.

DATED AND POSTED on the ground this 11<sup>th</sup> day of April, 2011.

LOCATOR (s) Merrill Palmer

Merrill Palmer, Agent

Form MCF100  
Revised July 2005

This form is available from the Arizona Department of Mines & Mineral Resources and may be reproduced.

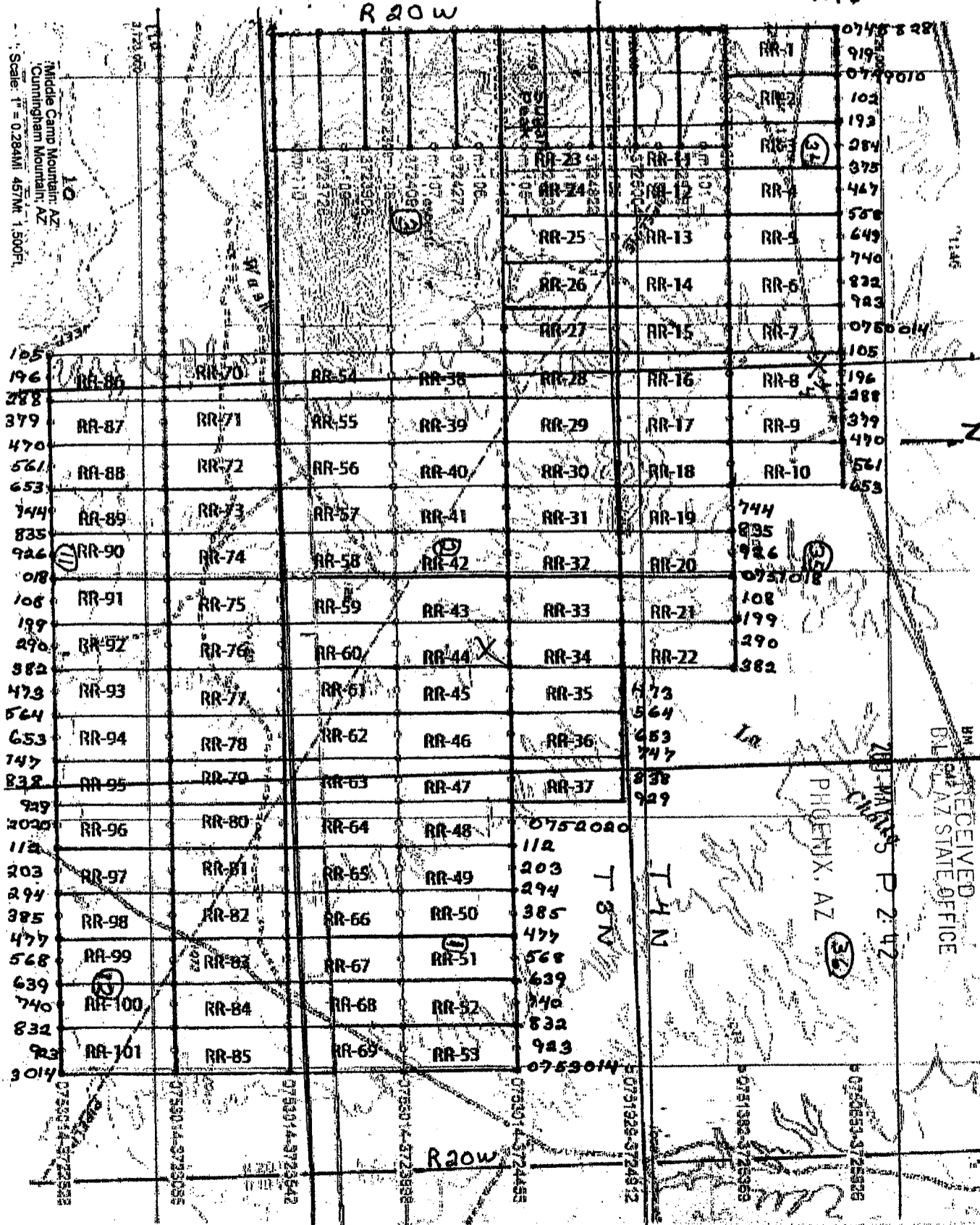
AMC407327

Map of the RR# 44 Lode

Map was prepared from an actual field survey of said Lode Claim and attached to and hereby made a part of the Location Notice.

1. Name and address of Locator of Claim: Riverside Resources Inc.  
 502 East John Street  
 Carson City, Nevada
2. The Lode Mining Claim is located in the Section(s) 2, T3 N, R20 W,  
 Gila and Salt River Base and Meridian. LA PAZ COUNTY, ARIZONA
3. The corner, center-line, and location and monuments are made up of wooden posts at least 4 feet long and marked with metal tags.
4. Each claim is 1500' long and 600' wide, unless noted. The claims are oriented in a north-south direction, unless noted.
5. All claims are tied into the surveyed monument 1/4 of Sections 34, 35, T 4 W, R 20 W, Gila and Salt River Base and Meridian. The Northwest corner of RR# 44 Lode Claim lies about 4135 ft S and 3300 ft E of said monument.
6. GPS Numbers such as 0748828 - 3725826 are NAD 27 UTM, which describe 1000 meter grids. The 3 numbers on map such as 828 describe the last 3 numbers in the 0748828 series. Thus, all posts are located or described by GPS on this map.

April 11<sup>th</sup> 2011 Merrell Palmer Agent For: RR I  
R20W



AMC407327

RECEIVED  
 LAZ STATE OFFICE





2011-01895

Page 1 of 2

Requested By: HERRILL PALMER

SHELLY D BAKER, RECORDER

OFFICIAL RECORDS OF LA PAZ COUNTY, AZ

04-26-2011 07:03 AM Recording Fee \$14.00

LOCATION NOTICE FOR LODE MINING CLAIM

NOTICE IS HEREBY GIVEN that the RR # 45 lode mining claim has been located by Riverside Resources INC. whose current mailing address is 502 East John Street Carson City, Nevada 89706

RECEIVED  
BLM AZ STATE OFFICE  
2011 MAY -5 P 2:42  
PHOENIX, AZ  
BLM  
Date  
Stamp

The general course of this claim is North To The South and it is situated in La Paz County, Arizona. This claim is 1500 feet in length and 600 feet in width. This claim runs from the location monument on which this location notice is posted approximately 10 feet in a South direction to the S. center end line and 1490 feet in a North direction to the N. center end line. This claim is marked by six monuments, one at each corner and one at the center of each end line of the claim.

The location monument on which this notice is posted is situated within Section 2, Township 3N, Range 20 West, Gila Salt River Base and Meridian, Arizona and this claim encompasses portions of the following quarter section (s), section (s), Township (s) and Range (s) NE 1/4 SE 1/4  
Section 2, T 3 N R 20 W

Gila Salt River Base and Meridian, Arizona.

The locality of this claim with reference to ~~some natural object or~~ permanent monument and additional information (if any) concerning its locality are as follows: All claims are tied into the surveyed monument described as the 1/4 of Section 34, Section 35, T 4 N, R 20 W. The Northwest corner of the RR 45 Lode Claim lies approximately 4125 ft S and 3900 ft E of said monument.

DATED AND POSTED on the ground this 11<sup>th</sup> day of April, 20 11.

LOCATOR (s) Merrill Palmer

Merrill Palmer, Agent

Form MCF100  
Revised July 2005

This form is available from the Arizona Department of Mines & Mineral Resources and may be reproduced.

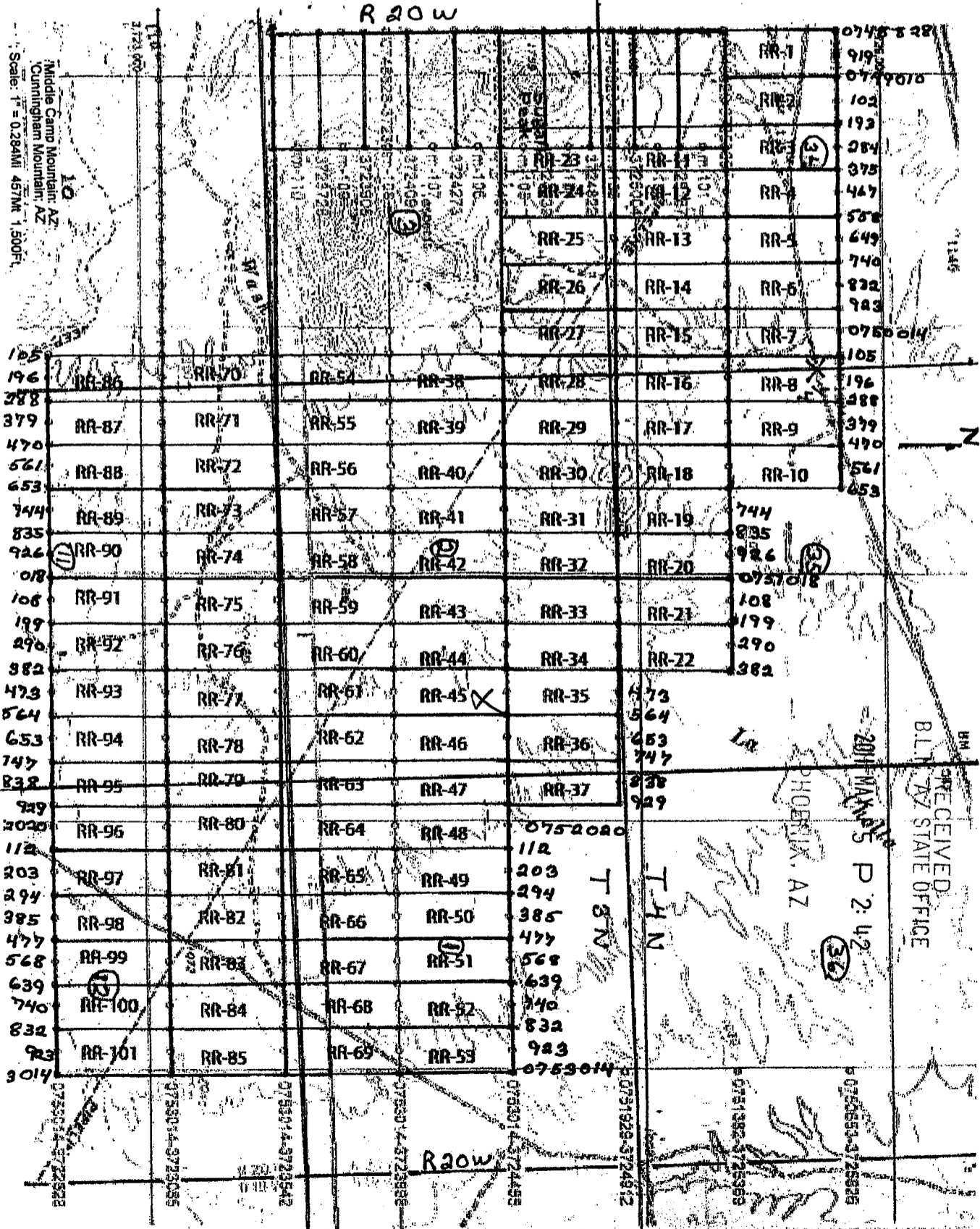
AMC407328

Map of the RR# 45 Lode

Map was prepared from an actual field survey of said Lode Claim and attached to and hereby made a part of the Location Notice.

1. Name and address of Locator of Claim: Riverside Resources Inc.  
 502 East John Street  
 Carson City, Nevada
2. The Lode Mining Claim is located in the Section(s) 2, T3N, R20W,  
Gila and Salt River Base and Meridian. L.A. PAZ COUNTY, ARIZONA
3. The corner, center-line, and location and monuments are made up of wooden posts at least 4 feet long and marked with metal tags.
4. Each claim is 1500' long and 600' wide, unless noted. The claims are oriented in a north-south direction, unless noted.
5. All claims are tied into the surveyed monument 1/4 of Sections 34, 35, T 4 W, R 20 W, Gila and Salt River Base and Meridian. The Northwest corner of RR# 45 Lode Claim lies about 4125 ft S and 3900ft E of said monument.
6. GPS Numbers such as 0748828 - 3725826 are NAD 27 UTM, which describe 1000 meter grids. The 3 numbers on map such as 828 describe the last 3 numbers in the 0748828 series. Thus, all posts are located or described by GPS on this map.

*Merill Palmer* AGENT FOR: RRI  
 R 20 W



AMC407328



2011-01896

Page 1 of 2

Requested By: MERRILL PALMER

SHELLY D BAKER, RECORDER

OFFICIAL RECORDS OF LA PAZ COUNTY, AZ

04-26-2011 07:03 AM Recording Fee \$14.00

LOCATION NOTICE FOR LODE MINING CLAIM

NOTICE IS HEREBY GIVEN that the RR # 46

\_\_\_\_\_ lode mining claim has been located

by Riverside Resources Inc, whose current mailing

address is 502 East John Street

Carson City, Nevada 89706

BLM  
Date  
Stamp

PHOENIX, AZ

2011 MAY -5 P 2:42

RECEIVED  
BLM  
AZ STATE OFFICE

The general course of this claim is North To The South and it is situated in La Paz

County, Arizona. This claim is 1500 feet in length and 600 feet in width. This claim runs

from the location monument on which this location notice is posted approximately 10 feet in a

South direction to the S. center end line and 1490 feet in a North direction to the

N. Center end line. This claim is marked by six monuments, one at each corner and one at the center of each end line of the claim.

The location monument on which this notice is posted is situated within Section 2, Township 3N

\_\_\_\_\_, Range 20 West, Gila Salt River Base and Meridian, Arizona and this claim encompasses portions

of the following quarter section (s), section (s), Township (s) and Range (s) NE 1/4 SE 1/4

SECTION 2 T 3 N R 20 W

Gila Salt River Base and Meridian, Arizona.

The locality of this claim with reference to ~~some natural object or~~ permanent monument and additional information

(if any) concerning its locality are as follows: All claims are tied into the surveyed monument

described as the 1/4 of Section 34, Section 35, T 4 N, R 20 W. The Northwest corner of

the RR 46 Lode Claim lies approximately 4125 ft S and 4500 ft E of said monument.

DATED AND POSTED on the ground this 11<sup>th</sup> day of April, 2011.

LOCATOR (s) Merrill Palmer

Merrill Palmer, Agent

Form MCF100  
Revised July 2005

This form is available from the Arizona Department of Mines & Mineral Resources and may be reproduced.

AMC407329

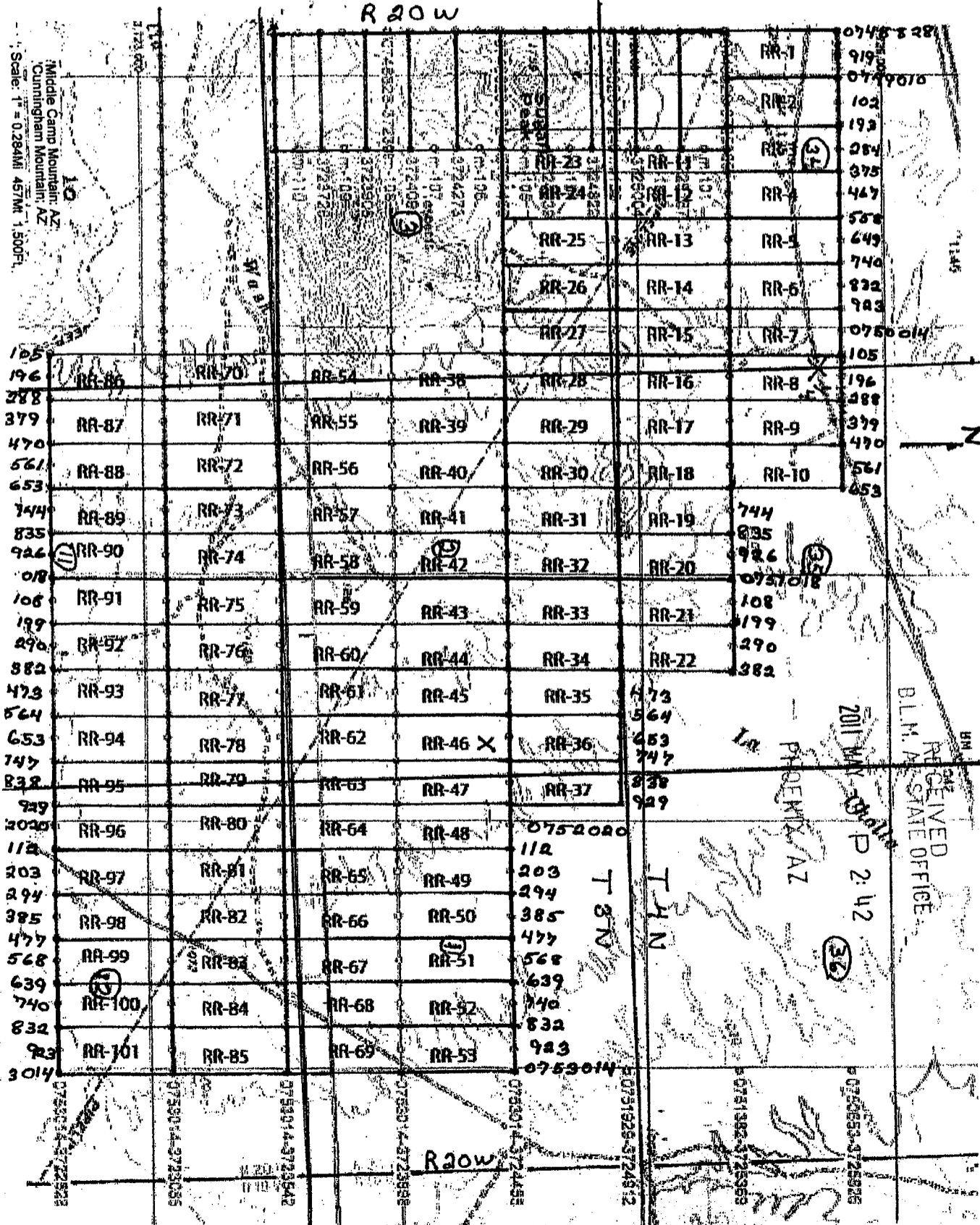
Map of the RR# 46 Lode

Map was prepared from an actual field survey of said Lode Claim and attached to and hereby made a part of the Location Notice.

1. Name and address of Locator of Claim: Riverside Resources Inc.  
 502 East John Street  
 Carson City, Nevada
2. The Lode Mining Claim is located in the Section(s) 2, T 3 N, R 20 W,  
 Gila and Salt River Base and Meridian. LA PAZ COUNTY, ARIZONA
3. The corner, center-line, and location and monuments are made up of wooden posts at least 4 feet long and marked with metal tags.
4. Each claim is 1500' long and 600' wide, unless noted. The claims are oriented in a north-south direction, unless noted.
5. All claims are tied into the surveyed monument 1/4 of Sections 34, 35, T 4 W, R 20 W, Gila and Salt River Base and Meridian. The Northwest corner of RR# 46 Lode Claim lies about 4125 ft S and 4500 ft E of said monument.
6. GPS Numbers such as 0748828 - 3725826 are NAD 27 UTM, which describe 1000 meter grids. The 3 numbers on map such as 828 describe the last 3 numbers in the 0748828 series. Thus, all posts are located or described by GPS on this map.

April 11<sup>th</sup> 2011

*Merrell Palmer* Agent for RRI  
 R 20 W





2011-01897  
 Page 1 of 2  
 Requested By: MERRILL PALMER  
 SHELLY D BAKER, RECORDER  
 OFFICIAL RECORDS OF LA PAZ COUNTY, AZ  
 04-26-2011 07:03 AM Recording Fee \$14.00

LOCATION NOTICE FOR LODE MINING CLAIM

NOTICE IS HEREBY GIVEN that the RR # 47  
 \_\_\_\_\_ lode mining claim has been located  
 by Riverside Resources INC whose current mailing  
 address is 502 East John Street  
Carson City, Nevada 89706

RECEIVED  
 B.L.M. AZ STATE OFFICE  
 2011 MAY -5 P 2:42  
 PHOENIX, AZ  
 BLM  
 Date  
 Stamp

The general course of this claim is North To The South and it is situated in La Paz  
 County, Arizona. This claim is 1500 feet in length and 600 feet in width. This claim runs  
 from the location monument on which this location notice is posted approximately 10 feet in a  
South direction to the S. center end line and 1490 feet in a North direction to the  
N. center end line. This claim is marked by six monuments, one at each corner and one at the center of each  
 end line of the claim.

The location monument on which this notice is posted is situated within Section 1, Township 3N  
 \_\_\_\_\_, Range 20 West, Gila Salt River Base and Meridian, Arizona and this claim encompasses portions  
 of the following quarter section (s), section (s), Township (s) and Range (s) NE 1/4 SE 1/4 SECTION 2  
AND NW 1/4, SW 1/4 SECTION 1, T3N R20W  
 Gila Salt River Base and Meridian, Arizona.

The locality of this claim with reference to ~~some natural object~~ or permanent monument and additional information  
 (if any) concerning its locality are as follows: All claims are tied into the surveyed monument  
 described as the 1/4 of Section 34, Section 35, T 4 N, R 20 W. The Northwest <sup>CORNER</sup> corner of  
 the RR 47 Lode Claim lies approximately 4125 ft S and 5700 ft E of said monument.

DATED AND POSTED on the ground this 11 day of April, 20 11.

LOCATOR (s) Merrill Palmer

Merrill Palmer, Agent

Form MCF100  
 Revised July 2005

This form is available from the Arizona Department of Mines & Mineral Resources and may be reproduced.

AMC407330

# LODE MINING CLAIM MAP

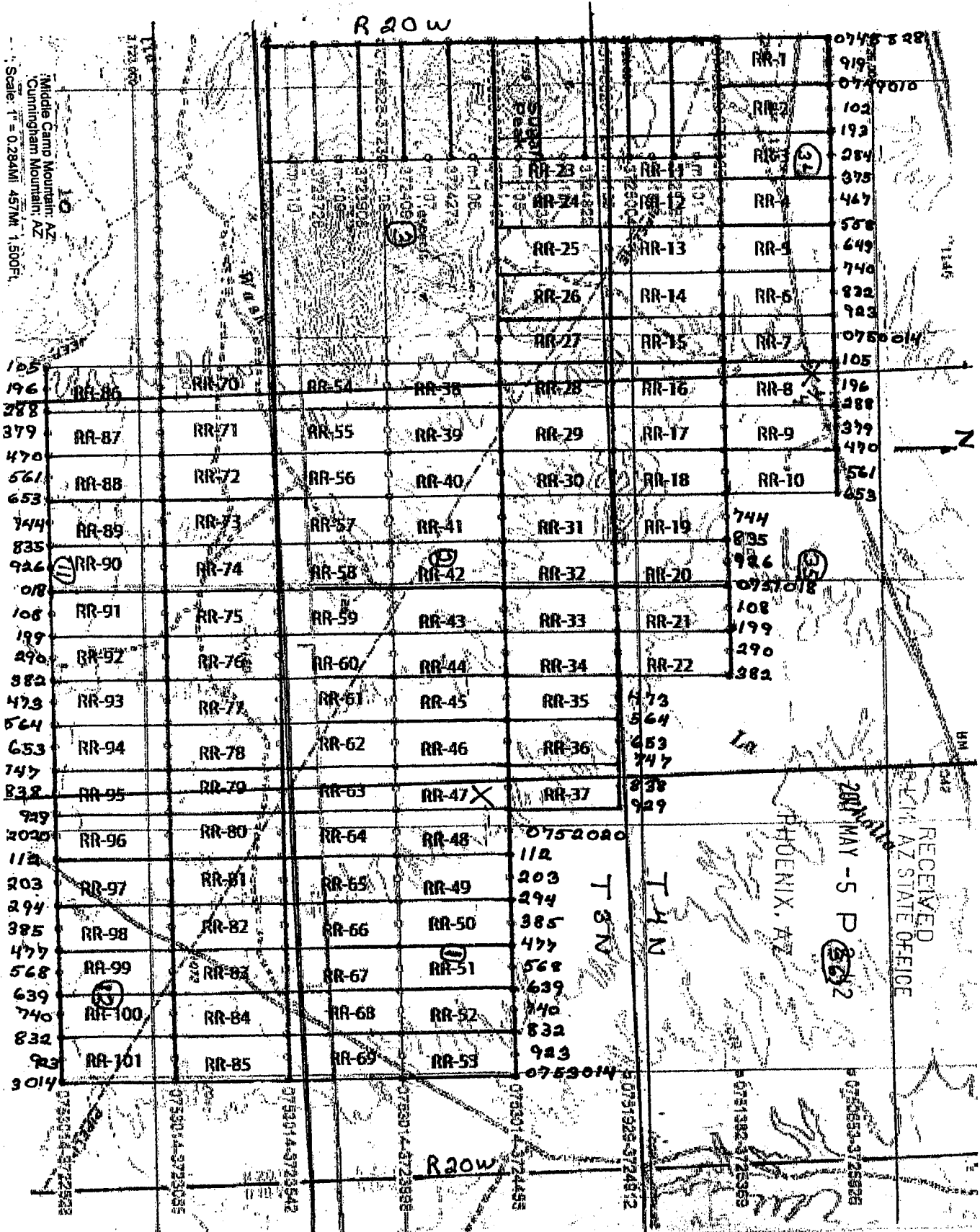
(map must be attached to Location Notice)

## Map of the RR# 47 Lode

Map was prepared from an actual field survey of said Lode Claim and attached to and hereby made a part of the Location Notice.

1. Name and address of Locator of Claim: Riverside Resources Inc.  
502 East John Street  
Carson City, Nevada
2. The Lode Mining Claim is located in the Section(s) 1, 2, T3N, R20W  
Gila and Salt River Base and Meridian. LA PAZ COUNTY, ARIZONA
3. The corner, center-line, and location and monuments are made up of wooden posts at least 4 feet long and marked with metal tags.
4. Each claim is 1500' long and 600' wide, unless noted. The claims are oriented in a north-south direction, unless noted.
5. All claims are tied into the surveyed monument 1/4 of Sections 34, 35, T 4 W, R 20 W, Gila and Salt River Base and Meridian. The Northwest corner of RR# 47 Lode Claim lies about 4125 ft S and 5100 ft E of said monument.
6. GPS Numbers such as 0748828 - 3725826 are NAD 27 UTM, which describe 1000 meter grids. The 3 numbers on map such as 828 describe the last 3 numbers in the 0748828 series. Thus, all posts are located or described by GPS on this map.

April 11th 2011 *Merrell Palmer* AGENT FOR: RRI



AMC401330



2011-01898

Page 1 of 2

Requested By: MERRILL PALMER

SHELLY D BAKER, RECORDER

OFFICIAL RECORDS OF LA PAZ COUNTY, AZ

04-26-2011 07:03 AM Recording Fee \$14.00

LOCATION NOTICE FOR LODE MINING CLAIM

NOTICE IS HEREBY GIVEN that the RR # 48  
\_\_\_\_\_  
lode mining claim has been located  
by Riverside Resources Inc. whose current mailing  
address is 502 East John Street  
Carson City, Nevada 89706

RECEIVED  
BLM, AZ STATE OFFICE  
2011 MAY -5 P 2:43  
PHOENIX, AZ  
BLM  
Date  
Stamp

The general course of this claim is North To The South and it is situated in La Paz  
County, Arizona. This claim is 1500 feet in length and 600 feet in width. This claim runs  
from the location monument on which this location notice is posted approximately 10 feet in a  
South direction to the S. Center end line and 1490 feet in a North direction to the  
N. Center end line. This claim is marked by six monuments, one at each corner and one at the center of each  
end line of the claim.

The location monument on which this notice is posted is situated within Section 1, Township 3 N  
20 West, Gila Salt River Base and Meridian, Arizona and this claim encompasses portions  
of the following quarter section (s), section (s), Township (s) and Range (s) NW 1/4 SW 1/4  
Section 1, T3N R20W

Gila Salt River Base and Meridian, Arizona.

The locality of this claim with reference to ~~some natural object or~~ permanent monument and additional information  
(if any) concerning its locality are as follows: All claims are tied into the surveyed monument  
described as the 1/4 of Section 34, Section 35, T 4 N, R 20 W. The Northwest <sup>CORNER</sup> corner of  
the RR 48 Lode Claim lies approximately 4125 ft S and 5700 ft E of said monument.

DATED AND POSTED on the ground this 11<sup>th</sup> day of April, 20 11.

LOCATOR (s) Merrill Palmer

Merrill Palmer, Agent

Form MCF100  
Revised July 2005

This form is available from the Arizona Department of Mines & Mineral Resources and may be reproduced.

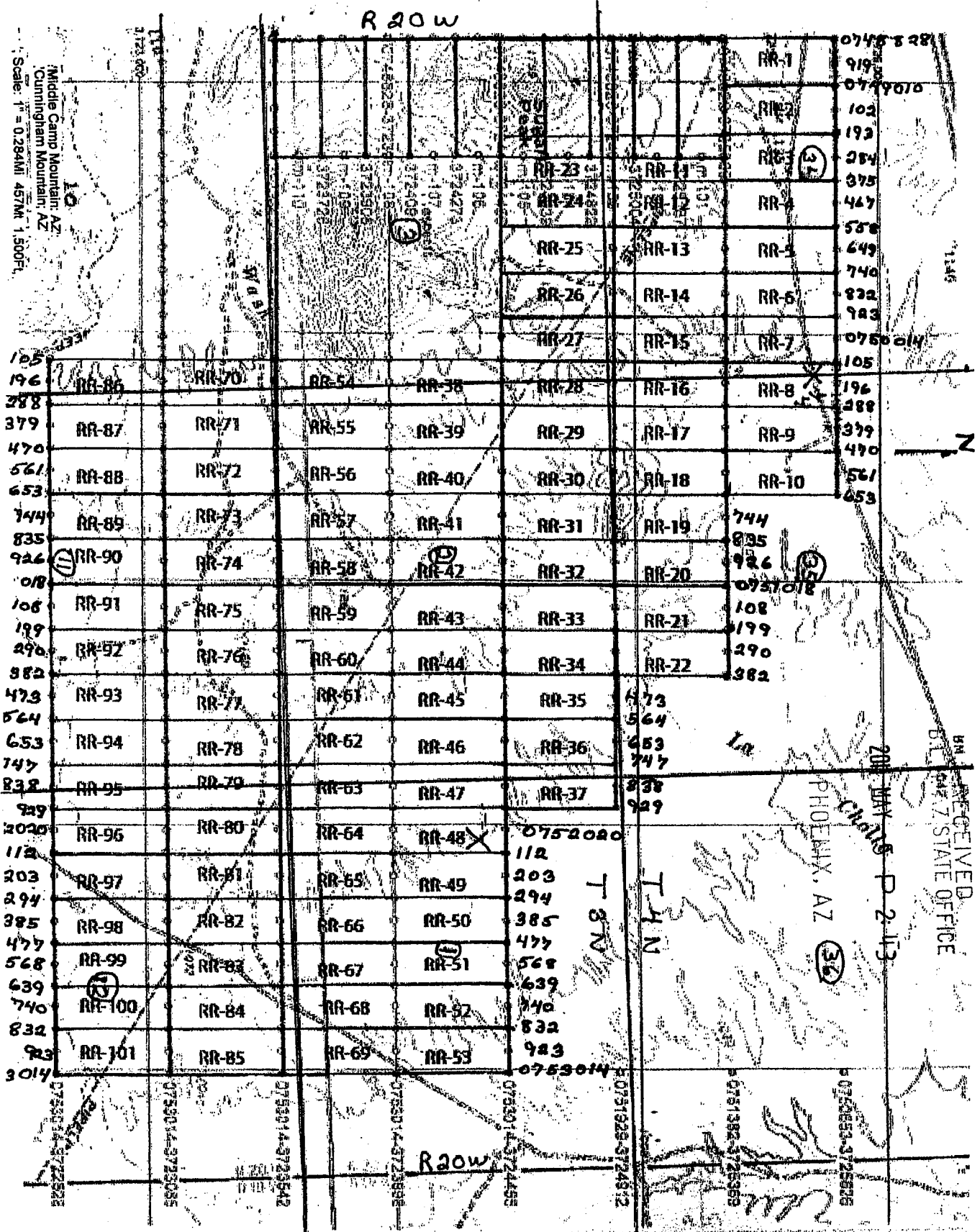
AMC407331

Map of the RR# 48 Lode

Map was prepared from an actual field survey of said Lode Claim and attached to and hereby made a part of the Location Notice.

1. Name and address of Locator of Claim: Riverside Resources Inc.  
 502 East John Street  
 Carson City, Nevada
2. The Lode Mining Claim is located in the Section(s) 1, T3N, R20W,  
 Gila and Salt River Base and Meridian. LA PAZ COUNTY, ARIZONA
3. The corner, center-line, and location and monuments are made up of wooden posts at least 4 feet long and marked with metal tags.
4. Each claim is 1500' long and 600' wide, unless noted. The claims are oriented in a north-south direction, unless noted.
5. All claims are tied into the surveyed monument 1/4 of Sections 34, 35, T 4 W, R 20 W, Gila and Salt River Base and Meridian. The Northwest corner of RR# 48 Lode Claim lies about 4125 ft S and 5700 ft E of said monument.
6. GPS Numbers such as 0748828 - 3725826 are NAD 27 UTM, which describe 1000 meter grids. The 3 numbers on map such as 828 describe the last 3 numbers in the 0748828 series. Thus, all posts are located or described by GPS on this map.

April 11th 2011 *Merrill Palmer* AGENT FOR: RRI



AMC407331





2011-01899

Page 1 of 2

Requested By: MERRILL PALMER

SNELLY D BAKER, RECORDER

OFFICIAL RECORDS OF LA PAZ COUNTY, AZ

04-26-2011 07:03 AM Recording Fee \$14.00

LOCATION NOTICE FOR LODE MINING CLAIM

NOTICE IS HEREBY GIVEN that the RR # 49  
lode mining claim has been located  
by Riverside Resources INC. whose current mailing  
address is 502 East John Street  
Carson City, Nevada 89706

RECEIVED  
BLM AZ STATE OFFICE  
2011 MAY -5 P 2:43  
PHOENIX, AZ  
BLM  
Date  
Stamp

The general course of this claim is North To The South and it is situated in La Paz  
County, Arizona. This claim is 1500 feet in length and 600 feet in width. This claim runs  
from the location monument on which this location notice is posted approximately 10 feet in a  
South direction to the S. Center end line and 1490 feet in a North direction to the  
N. Center end line. This claim is marked by six monuments, one at each corner and one at the center of each  
end line of the claim.

The location monument on which this notice is posted is situated within Section 1, Township 3N  
20 West, Gila Salt River Base and Meridian, Arizona and this claim encompasses portions  
of the following quarter section (s), section (s), Township (s) and Range (s) NW 1/4 SW 1/4  
Section 1, T 3 N R 20 W

Gila Salt River Base and Meridian, Arizona.

The locality of this claim with reference to ~~some natural object or~~ permanent monument and additional information  
(if any) concerning its locality are as follows: All claims are tied into the surveyed monument  
described as the 1/4 of Section 34, Section 35, T 4 N, R 20 W. The Northwest corner of  
the RR 49 Lode Claim lies approximately 4125 ft S and 6300 ft E of said monument.

DATED AND POSTED on the ground this 11<sup>th</sup> day of April, 2011.

LOCATOR (s) Merrill Palmer

Merrill Palmer, Agent

Form MCF100  
Revised July 2005

This form is available from the Arizona Department of Mines & Mineral Resources and may be reproduced.

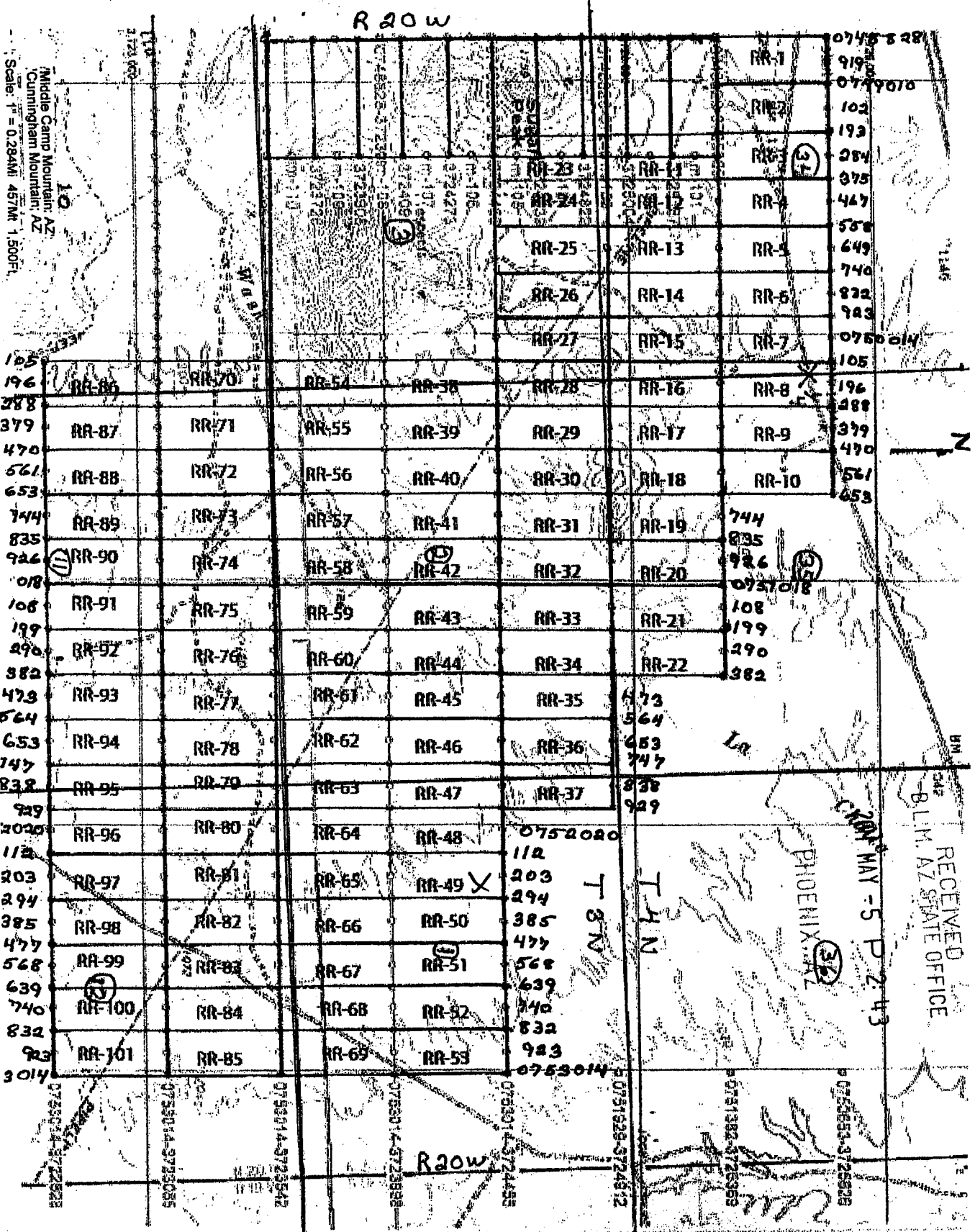
AM0407332

Map of the RR# 49 Lode

Map was prepared from an actual field survey of said Lode Claim and attached to and hereby made a part of the Location Notice.

1. Name and address of Locator of Claim: Riverside Resources Inc.  
 502 East John Street  
 Carson City, Nevada
2. The Lode Mining Claim is located in the Section(s) 1,  
 T3N, R20W,  
 Gila and Salt River Base and Meridian. LA PAZ COUNTY, ARIZONA
3. The corner, center-line, and location and monuments are made up of wooden posts at least 4 feet long and marked with metal tags.
4. Each claim is 1500' long and 600' wide, unless noted. The claims are oriented in a north-south direction, unless noted.
5. All claims are tied into the surveyed monument 1/4 of Sections 34, 35, T 4 W, R 20 W, Gila and Salt River Base and Meridian. The Northwest corner of RR# 49 Lode Claim lies about 4125 ft S and 6300 ft E of said monument.
6. GPS Numbers such as 0748828 - 3725826 are NAD 27 UTM, which describe 1000 meter grids. The 3 numbers on map such as 828 describe the last 3 numbers in the 0748828 series. Thus, all posts are located or described by GPS on this map.

April 11, 2011 *Merill Palmer* AGENT FOR: RRI



AMC401332

RECEIVED  
 BLM - AZ STATE OFFICE  
 MAY - 5 P. 2 43



2011-01900  
 Page 1 of 2  
 Requested By: MERRILL PALMER  
 SHELLY D BAKER, RECORDER  
 OFFICIAL RECORDS OF LA PAZ COUNTY, AZ  
 04-26-2011 07:03 AM Recording Fee \$14.00

**LOCATION NOTICE FOR LODE MINING CLAIM**  
 NOTICE IS HEREBY GIVEN that the RR # 50  
 \_\_\_\_\_ lode mining claim has been located  
 by Riverside Resources Inc. whose current mailing  
 address is 502 East John Street  
Carson City, Nevada 89706

RECEIVED  
 BLM, AZ STATE OFFICE  
 2011 MAY -5 P 2:43  
 PHOENIX, AZ  
 BLM  
 Date  
 Stamp

The general course of this claim is North To The South and it is situated in La Paz  
 County, Arizona. This claim is 1500 feet in length and 600 feet in width. This claim runs  
 from the location monument on which this location notice is posted approximately 10 feet in a  
South direction to the S. center end line and 1490 feet in a North direction to the  
N. center end line. This claim is marked by six monuments, one at each corner and one at the center of each  
 end line of the claim.

The location monument on which this notice is posted is situated within Section 1, Township 3N  
 \_\_\_\_\_, Range 20 West, Gila Salt River Base and Meridian, Arizona and this claim encompasses portions  
 of the following quarter section (s), section (s), Township (s) and Range (s) NW 1/4 SW 1/4  
SECTION 1, T3N R 20 W

Gila Salt River Base and Meridian, Arizona.

The locality of this claim with reference to ~~some natural object or~~ permanent monument and additional information  
 (if any) concerning its locality are as follows: All claims are tied into the surveyed monument  
 described as the 1/4 of Section 34, Section 35, T 4 N, R 20 W. The Northwest <sup>CORNER</sup> corner of  
 the RR 50 Lode Claim lies approximately 4125 ft S and 6900 ft E of said monument.

DATED AND POSTED on the ground this 11<sup>th</sup> day of April, 20 11.

LOCATOR (s) Merrill Palmer

Merrill Palmer, Agent

Form MCF100  
 Revised July 2005

This form is available from the Arizona Department of Mines & Mineral Resources and may be reproduced.

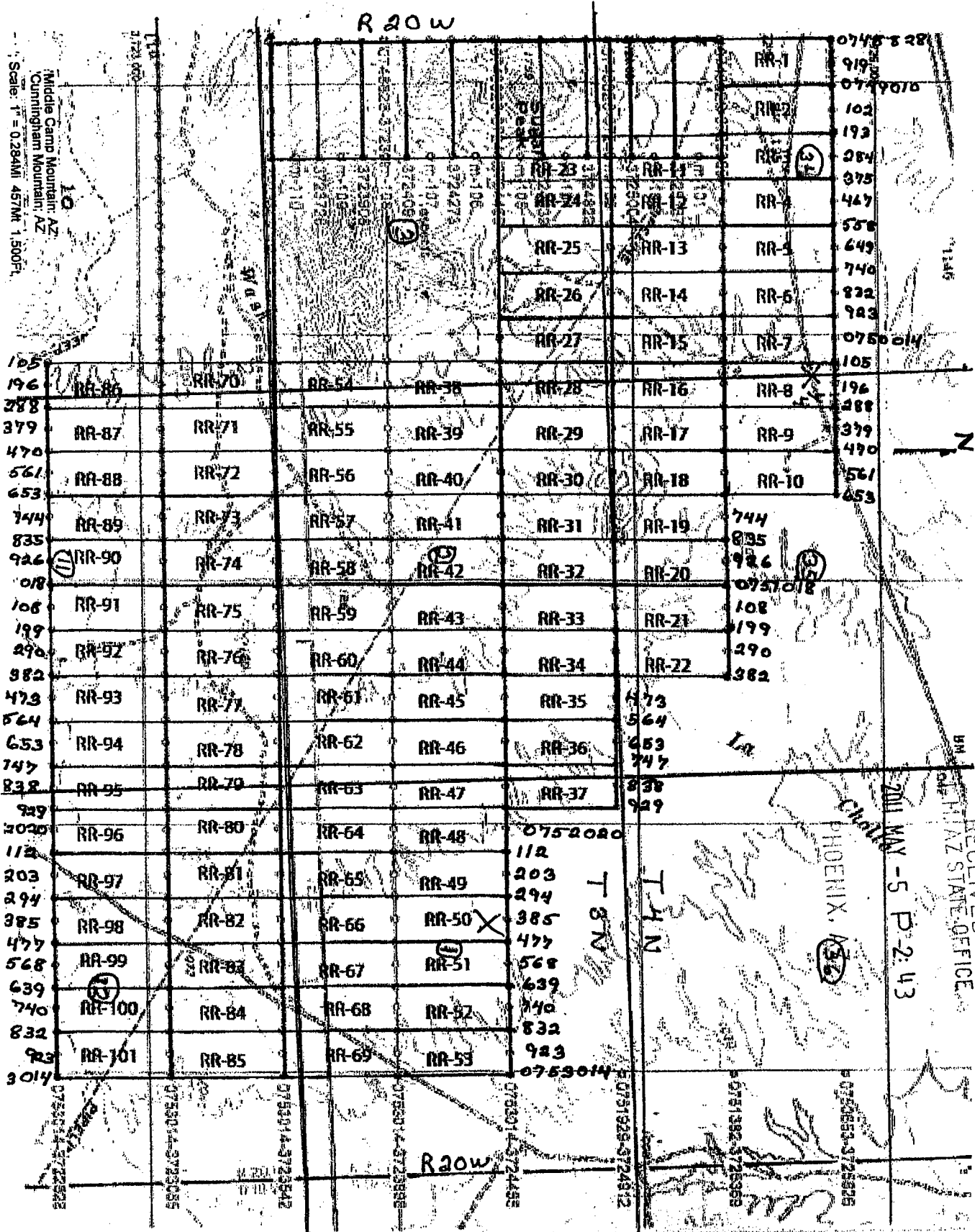
AMC407333

Map of the RR#50 Lode

Map was prepared from an actual field survey of said Lode Claim and attached to and hereby made a part of the Location Notice.

1. Name and address of Locator of Claim: *Riverside Resources Inc.*  
 502 East John Street  
 Carson City, Nevada
2. The Lode Mining Claim is located in the Section(s) 1, T 3 N, R 20  
 Gila and Salt River Base and Meridian. *LA PAZ COUNTY, ARIZONA*
3. The corner, center-line, and location and monuments are made up of wooden posts at least 4 feet long and marked with metal tags.
4. Each claim is 1500' long and 600' wide, unless noted. The claims are oriented in a north-south direction, unless noted.
5. All claims are tied into the surveyed monument 1/4 of Sections 34, 35, T 4 W, R 20 W, Gila and Salt River Base and Meridian. The Northwest corner of RR#50 Lode Claim lies about 4125 ft S and 6900 ft E of said monument.
6. GPS Numbers such as 0748828 - 3725826 are NAD 27 UTM, which describe 1000 meter grids. The 3 numbers on map such as 828 describe the last 3 numbers in the 0748828 series. Thus, all posts are located or described by GPS on this map.

*April 11<sup>th</sup>, 2011 Merrill Palmer AGENT FOR: RRI*



RECEIVED  
 PHOENIX, ARIZONA  
 2011 MAY -5 P. 2: 43  
 ARIZONA STATE OFFICE

AMC407333



2011-01901

Page 1 of 2

Requested By: MERRILL PALMER  
SHELLY D BAKER, RECORDER  
OFFICIAL RECORDS OF LA PAZ COUNTY, AZ  
04-26-2011 07:03 AM Recording Fee \$14.00

RECEIVED  
B.L.M. AZ STATE OFFICE  
2011 MAY -5 P 2:43  
PHOENIX, AZ

LOCATION NOTICE FOR LODE MINING CLAIM

NOTICE IS HEREBY GIVEN that the RR # 51  
\_\_\_\_\_ lode mining claim has been located  
by Riverside Resources Inc. whose current mailing  
address is 502 East John Street  
Carson City, Nevada 89706

BLM  
Date  
Stamp

The general course of this claim is North To The South and it is situated in La Paz  
County, Arizona. This claim is 1500 feet in length and 600 feet in width. This claim runs  
from the location monument on which this location notice is posted approximately 10 feet in a  
South direction to the S. Center end line and 1490 feet in a North direction to the  
N. Center end line. This claim is marked by six monuments, one at each corner and one at the center of each  
end line of the claim.

The location monument on which this notice is posted is situated within Section 1, Township 3N  
20 West, Gila Salt River Base and Meridian, Arizona and this claim encompasses portions  
of the following quarter section (s), section (s), Township (s) and Range (s) NW 1/4, NE 1/4, SW 1/4, SE 1/4  
SECTION 1 R 20 W

Gila Salt River Base and Meridian, Arizona.

The locality of this claim with reference to ~~some natural object or~~ permanent monument and additional information  
(if any) concerning its locality are as follows: All claims are tied into the surveyed monument  
described as the 1/4 <sup>CORNER</sup> of Section 34, Section 35, T 4 N, R 20 W. The Northwest corner of  
the RR 51 Lode Claim lies approximately 4125 ft S and 7500 ft E of said monument.

DATED AND POSTED on the ground this 11<sup>th</sup> day of April, 2011<sup>th</sup>

LOCATOR (s) Merrill Palmer

Merrill Palmer, Agent

Form MCF100  
Revised July 2005

This form is available from the Arizona Department of Mines & Mineral Resources and may be reproduced.

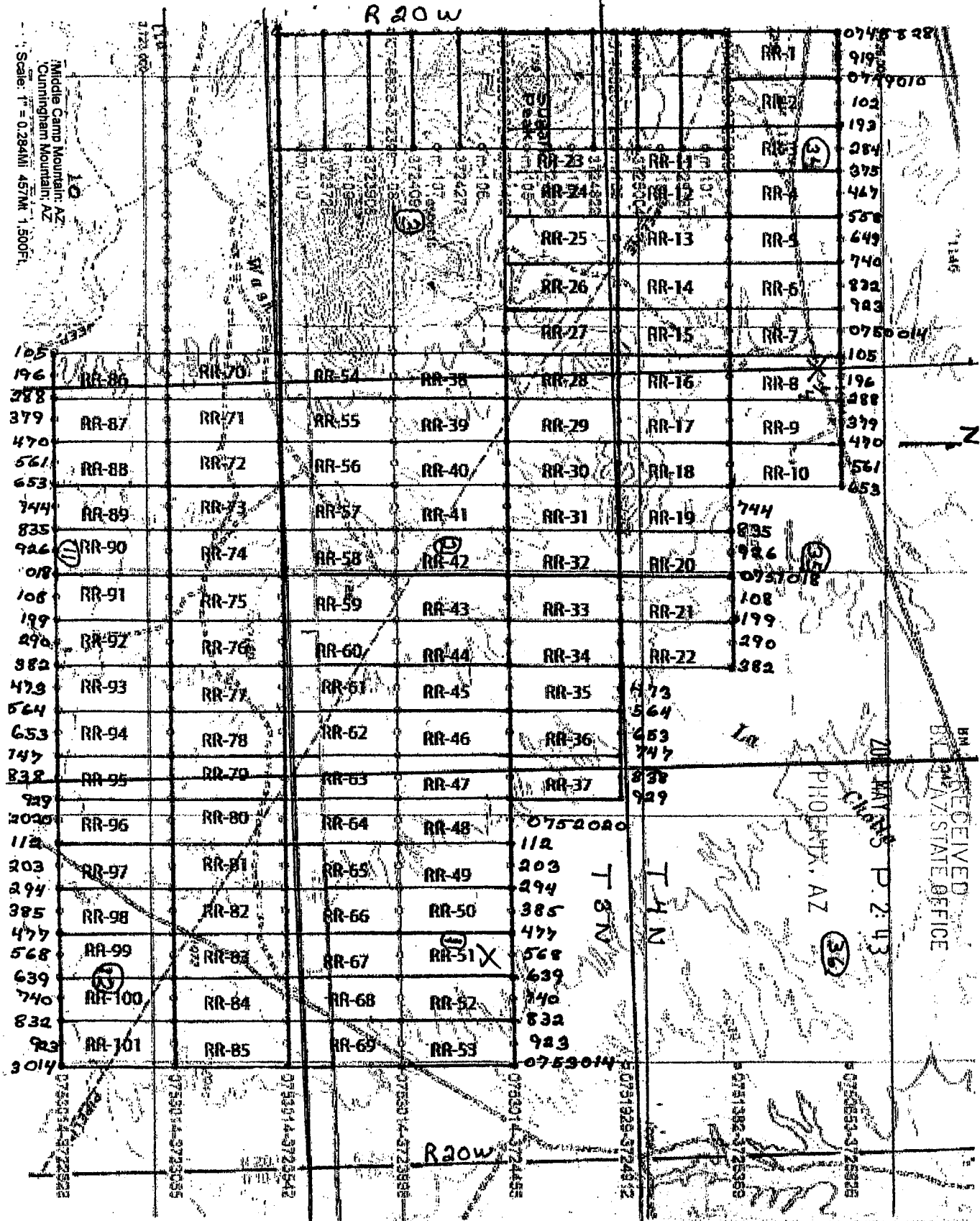
AMC407334

Map of the RR# 51 Lode

Map was prepared from an actual field survey of said Lode Claim and attached to and hereby made a part of the Location Notice.

1. Name and address of Locator of Claim: *Riverside Resources Inc.*  
 502 East John Street  
 Carson City, Nevada
2. The Lode Mining Claim is located in the Section(s) 1, T3N, R20W,  
 Gila and Salt River Base and Meridian. *LA PAZ COUNTY, ARIZONA*
3. The corner, center-line, and location and monuments are made up of wooden posts at least 4 feet long and marked with metal tags.
4. Each claim is 1500' long and 600' wide, unless noted. The claims are oriented in a north-south direction, unless noted.
5. All claims are tied into the surveyed monument 1/4 of Sections 34, 35, T 4 W, R 20 W, Gila and Salt River Base and Meridian. The Northwest corner of RR# 51 Lode Claim lies about 4125 ft S and 7500 ft E of said monument.
6. GPS Numbers such as 0748828 - 3725826 are NAD 27 UTM, which describe 1000 meter grids. The 3 numbers on map such as 828 describe the last 3 numbers in the 0748828 series. Thus, all posts are located or described by GPS on this map.

*april 11<sup>th</sup>, 2011 Merrill Palmer AGENT FOR RRI*



AMC401334



2011-01902

Page 1 of 2

Requested By: MERRILL PALMER  
SHELLY D BAKER, RECORDER  
OFFICIAL RECORDS OF LA PAZ COUNTY, AZ  
04-26-2011 07:03 AM Recording Fee \$14.00

RECEIVED  
BLM. AZ STATE OFFICE  
2011 MAY -5 P 2:43  
PHOENIX, AZ

LOCATION NOTICE FOR LODE MINING CLAIM

NOTICE IS HEREBY GIVEN that the RR # 52  
\_\_\_\_\_ lode mining claim has been located  
by Riverside Resources Inc. whose current mailing  
address is 502 East John Street  
Carson City, Nevada 89706

BLM  
Date  
Stamp

The general course of this claim is North To The South and it is situated in La Paz  
County, Arizona. This claim is 1500 feet in length and 600 feet in width. This claim runs  
from the location monument on which this location notice is posted approximately 10 feet in a  
South direction to the S. center end line and 1490 feet in a North direction to the  
N. center end line. This claim is marked by six monuments, one at each corner and one at the center of each  
end line of the claim.

The location monument on which this notice is posted is situated within Section 1, Township 3 N  
20 West, Gila Salt River Base and Meridian, Arizona and this claim encompasses portions  
of the following quarter section (s), section (s), Township (s) and Range (s) NE 1/4 SE 1/4  
Section 1 T3N R 20 W

Gila Salt River Base and Meridian, Arizona.

The locality of this claim with reference to ~~some natural object or~~ permanent monument and additional information  
(if any) concerning its locality are as follows: All claims are tied into the surveyed monument  
described as the <sup>CORNER</sup> 1/4 of Section 34, Section 35, T 4 N, R 20 W. The Northwest corner of  
the RR 52 Lode Claim lies approximately 4125 ft S and 8100 ft E of said monument.

DATED AND POSTED on the ground this 11<sup>th</sup> day of April, 20 11.

LOCATOR (s) Merrill Palmer

Merrill Palmer, Agent

Form MCF100  
Revised July 2005

This form is available from the Arizona Department of Mines & Mineral Resources and may be reproduced.

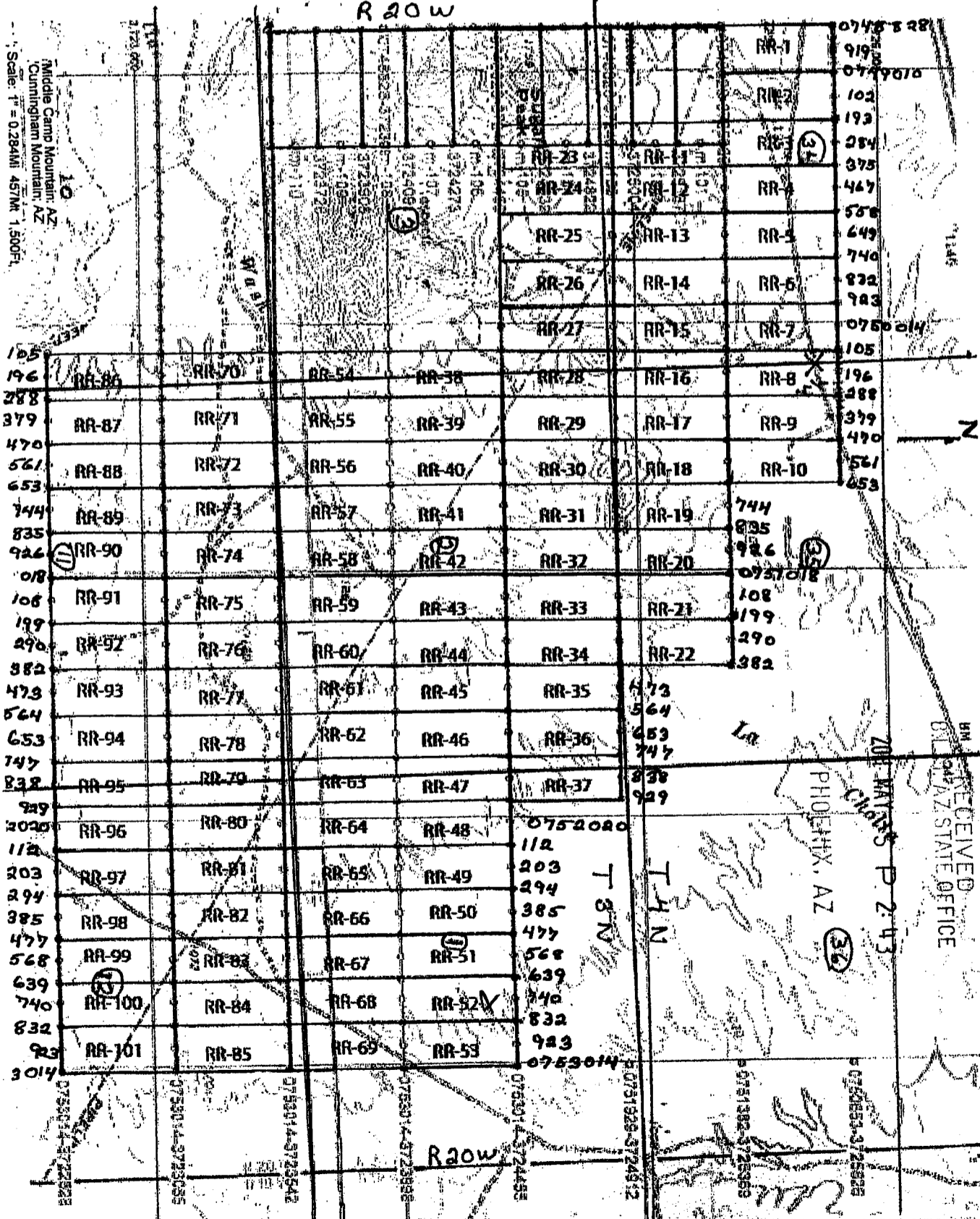
AMC407335

Map of the RR# 52 Lode

Map was prepared from an actual field survey of said Lode Claim and attached to and hereby made a part of the Location Notice.

1. Name and address of Locator of Claim: **Riverside Resources Inc.**  
 502 East John Street  
 Carson City, Nevada
2. The Lode Mining Claim is located in the Section(s) 1 T3N, R20W,  
 Gila and Salt River Base and Meridian. **LA PAZ COUNTY, ARIZONA**
3. The corner, center-line, and location and monuments are made up of wooden posts at least 4 feet long and marked with metal tags.
4. Each claim is 1500' long and 600' wide, unless noted. The claims are oriented in a north-south direction, unless noted.
5. All claims are tied into the surveyed monument <sup>CORNER</sup> 1/4 of Sections 34, 35, T 4 W, R 20 W, Gila and Salt River Base and Meridian. The Northwest corner of RR# 52 Lode Claim lies about 4125 ft S and 8100 ft E of said monument.
6. GPS Numbers such as 0748828 - 3725826 are NAD 27 UTM, which describe 1000 meter grids. The 3 numbers on map such as 828 describe the last 3 numbers in the 0748828 series. Thus, all posts are located or described by GPS on this map.

*April 11<sup>th</sup> 2011 Merrill Palmer AGENT FOR: RRI*  
**R20W**



AMC401335

RECEIVED  
 ARIZONA STATE OFFICE





2011-01903

Page 1 of 2

Requested By: MERRILL PALMER  
SHELLY D BAKER, RECORDER  
OFFICIAL RECORDS OF LA PAZ COUNTY, AZ  
04-26-2011 07:03 AM Recording Fee \$14.00

LOCATION NOTICE FOR LODE MINING CLAIM

NOTICE IS HEREBY GIVEN that the RR# 53  
\_\_\_\_\_ lode mining claim has been located  
by Riverside Resources Inc. whose current mailing  
address is 502 East John Street  
Carson City, Nevada 89706

BLM  
Date  
Stamp  
PHOENIX, AZ  
2011 MAY -5 P 2:43  
RECEIVED  
BLM, AZ STATE OFFICE

The general course of this claim is North To The South and it is situated in La Paz  
County, Arizona. This claim is 1500 feet in length and 600 feet in width. This claim runs  
from the location monument on which this location notice is posted approximately 10 feet in a  
South direction to the S. center end line and 1490 feet in a North direction to the  
N. center end line. This claim is marked by six monuments, one at each corner and one at the center of each  
end line of the claim.

The location monument on which this notice is posted is situated within Section 1, Township 3N  
20 Range West, Gila Salt River Base and Meridian, Arizona and this claim encompasses portions  
of the following quarter section (s), section (s), Township (s) and Range (s) NE 1/4 SE 1/4  
Section 1 T3N R20W

Gila Salt River Base and Meridian, Arizona.

The locality of this claim with reference to ~~some natural object or~~ permanent monument and additional information  
(if any) concerning its locality are as follows: All claims are tied into the surveyed monument  
described as the 1/4 <sup>CORNER</sup> of Section 34, Section 35, T 4 N, R 20 W. The Northwest corner of  
the RR 53 Lode Claim lies approximately 4125 ft S and 8700 ft E of said monument.

DATED AND POSTED on the ground this 11<sup>th</sup> day of April, 2011.

LOCATOR (s) Merrill Palmer

Merrill Palmer, Agent

Form MCF100  
Revised July 2005

This form is available from the Arizona Department of Mines & Mineral Resources and may be reproduced.

AMC407336

# LODE MINING CLAIM MAP

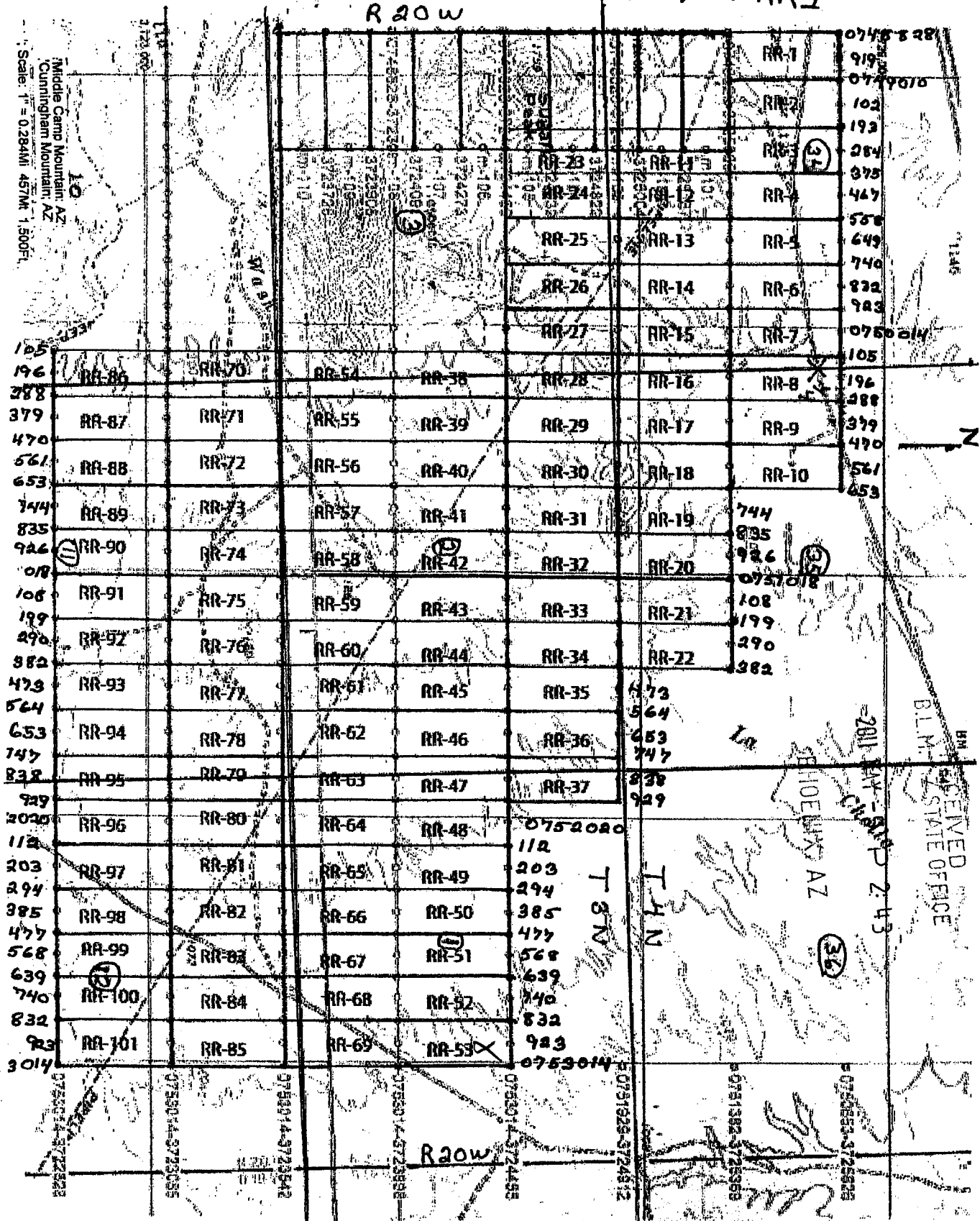
(map must be attached to Location Notice)

## Map of the RR# 53 Lode

Map was prepared from an actual field survey of said Lode Claim and attached to and hereby made a part of the Location Notice.

1. Name and address of Locator of Claim: Riverside Resources Inc.  
502 East John Street  
Carson City, Nevada
2. The Lode Mining Claim is located in the Section(s) 1, T 3 N, R 20 W  
Gila and Salt River Base and Meridian. LA PAZ COUNTY, ARIZONA
3. The corner, center-line, and location and monuments are made up of wooden posts at least 4 feet long and marked with metal tags.
4. Each claim is 1500' long and 600' wide, unless noted. The claims are oriented in a north-south direction, unless noted.
5. All claims are tied into the surveyed monument 1/4 of Sections 34, 35, T 4 W, R 20 W, Gila and Salt River Base and Meridian. The Northwest corner of RR# 53 Lode Claim lies about 4125 ft S and 8700 ft E of said monument.
6. GPS Numbers such as 0748828 - 3725826 are NAD 27 UTM, which describe 1000 meter grids. The 3 numbers on map such as 828 describe the last 3 numbers in the 0748828 series. Thus, all posts are located or described by GPS on this map.

*April 11<sup>th</sup>, 2011 Merrill Palmer Agent For: RRI*



AMC407336



2011-01904

Page 1 of 2

Requested By: MERRILL PALMER

SHELLY D BAKER, RECORDER

OFFICIAL RECORDS OF LA PAZ COUNTY, AZ

04-26-2011 07:03 AM Recording Fee \$14.00

LOCATION NOTICE FOR LODE MINING CLAIM

NOTICE IS HEREBY GIVEN that the RR # 54  
\_\_\_\_\_ lode mining claim has been located  
by Riverside Resources Inc. whose current mailing  
address is 502 East John Street  
Carson City, Nevada 89706

RECEIVED  
BLM, AZ STATE OFFICE  
2011 MAY -5 P 2:43  
PHOENIX, AZ  
BLM  
Date  
Stamp

The general course of this claim is North To The South and it is situated in La Paz  
County, Arizona. This claim is 1500 feet in length and 600 feet in width. This claim runs  
from the location monument on which this location notice is posted approximately 10 feet in a  
North direction to the N center end line and 1490 feet in a South direction to the  
S center end line. This claim is marked by six monuments, one at each corner and one at the center of each  
end line of the claim.

The location monument on which this notice is posted is situated within Section 2, Township 3N  
\_\_\_\_\_, Range 20 West, Gila Salt River Base and Meridian, Arizona and this claim encompasses portions  
of the following quarter section (s), section (s), Township (s) and Range (s) SE 1/4 section 3,  
SW 1/4 section 2 T3N R 20 W

Gila Salt River Base and Meridian, Arizona.

The locality of this claim with reference to ~~some natural object or~~ permanent monument and additional information  
(if any) concerning its locality are as follows: All claims are tied into the surveyed monument  
described as the 1/4 of Section <sup>corner</sup> 34, Section 35, T 4 N, R 20 W. The Northwest corner of  
the RR 54 Lode Claim lies approximately 5625 ft S and 375 ft W of said monument.

DATED AND POSTED on the ground this 11<sup>th</sup> day of April, 2011.

LOCATOR (s) Merrill Palmer

Merrill Palmer, Agent

Form MCF100  
Revised July 2005

This form is available from the Arizona Department of Mines & Mineral Resources and may be reproduced.

AMC407337

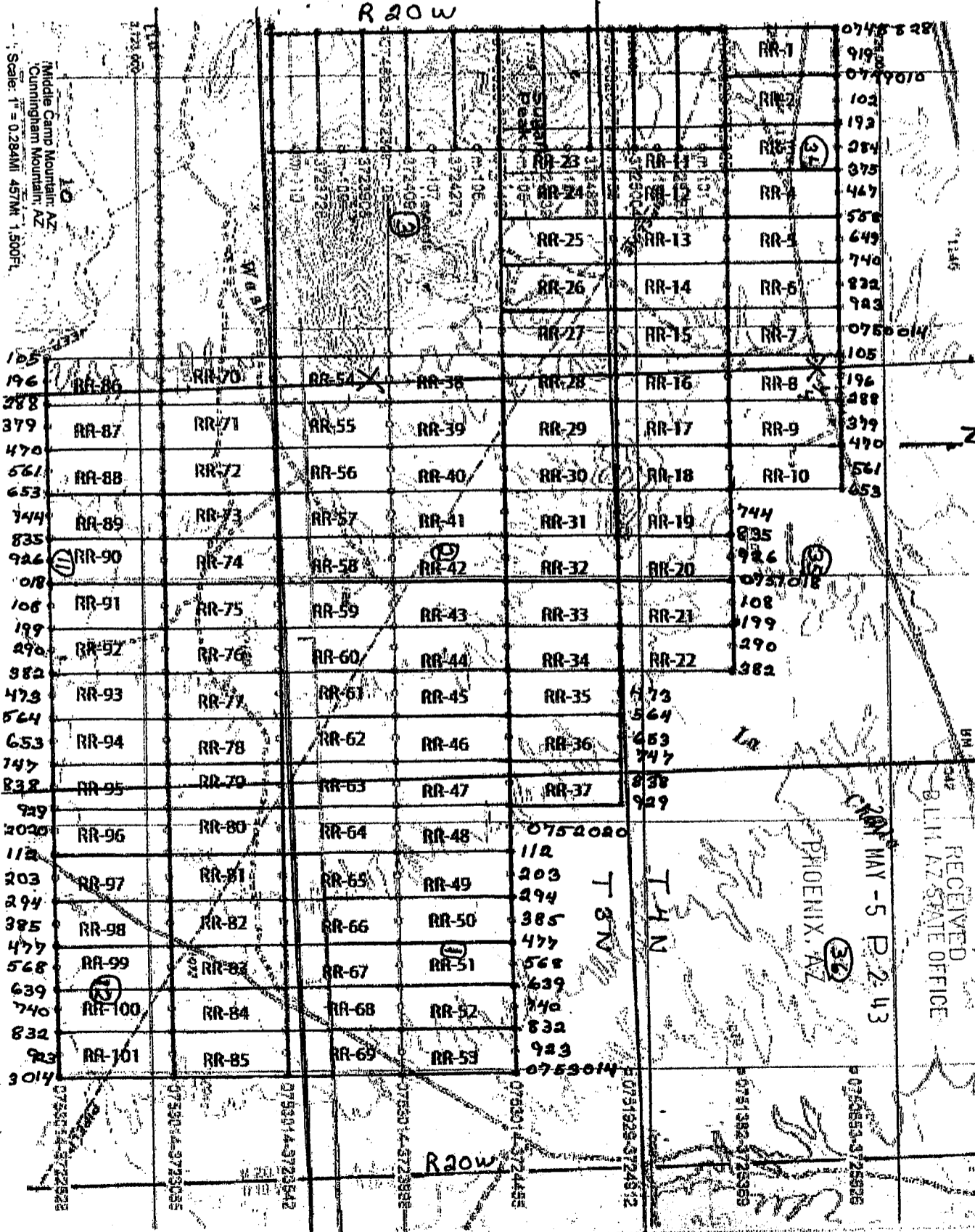
Map of the RR# 54 Lode

Map was prepared from an actual field survey of said Lode Claim and attached to and hereby made a part of the Location Notice.

1. Name and address of Locator of Claim: Riverside Resources Inc.  
 502 East John Street  
 Carson City, Nevada
2. The Lode Mining Claim is located in the Section(s) 2, 3, T 3 N, R 20 W,  
 Gila and Salt River Base and Meridian. LA PAZ COUNTY, ARIZONA
3. The corner, center-line, and location and monuments are made up of wooden posts at least 4 feet long and marked with metal tags.
4. Each claim is 1500' long and 600' wide, unless noted. The claims are oriented in a north-south direction, unless noted.
5. All claims are tied into the surveyed monument 1/4 of Sections 34, 35, T 4 W, R 20 W, Gila and Salt River Base and Meridian. The Northwest corner of RR# 54 Lode Claim lies about 5625 ft S and 375 ft W of said monument.
6. GPS Numbers such as 0748828 - 3725826 are NAD 27 UTM, which describe 1000 meter grids. The 3 numbers on map such as 828 describe the last 3 numbers in the 0748828 series. Thus, all posts are located or described by GPS on this map.

*April, 2011*

*Merrill Palmer Agent For RRI*  
 R 20 W



AMC 407337

RECEIVED  
 B.L.H. AZ STATE OFFICE  
 MAY - 5 P. 2: 43



2011-01905

Page 1 of 2

Requested By: MERRILL PALMER  
SHELLY D BAKER, RECORDER  
OFFICIAL RECORDS OF LA PAZ COUNTY, AZ  
04-26-2011 07:03 AM Recording Fee \$14.00

RECEIVED  
BLM, AZ STATE OFFICE  
2011 MAY -5 P 2:43  
PHOENIX, AZ

LOCATION NOTICE FOR LODE MINING CLAIM

NOTICE IS HEREBY GIVEN that the RR # 55  
\_\_\_\_\_ lode mining claim has been located  
by Riverside Resources Inc. whose current mailing  
address is 502 East John Street  
Carson City, Nevada 89706

BLM  
Date  
Stamp

The general course of this claim is North To The South and it is situated in La Paz  
County, Arizona. This claim is 1500 feet in length and 600 feet in width. This claim runs  
from the location monument on which this location notice is posted approximately 10 feet in a  
North direction to the N Center end line and 1490 feet in a South direction to the  
S Center end line. This claim is marked by six monuments, one at each corner and one at the center of each  
end line of the claim.

The location monument on which this notice is posted is situated within Section 2, Township 3 N  
20 West, Gila Salt River Base and Meridian, Arizona and this claim encompasses portions  
of the following quarter section (s), section (s), Township (s) and Range (s) SW 1/4 Section 2  
T 3 N R 20 W

Gila Salt River Base and Meridian, Arizona.

The locality of this claim with reference to ~~some natural object or~~ permanent monument and additional information  
(if any) concerning its locality are as follows: All claims are tied into the surveyed monument  
described as the 1/4 <sup>corner</sup> of Section 34, Section 35, T 4 N, R 20 W. The Northwest corner of  
the RR 55 Lode Claim lies approximately 5625 ft S and 275 ft E of said monument.

DATED AND POSTED on the ground this 11<sup>th</sup> day of April, 2011.

LOCATOR (s) Merrill Palmer

Merrill Palmer, Agent

Form MCF100  
Revised July 2005

This form is available from the Arizona Department of Mines & Mineral Resources and may be reproduced.

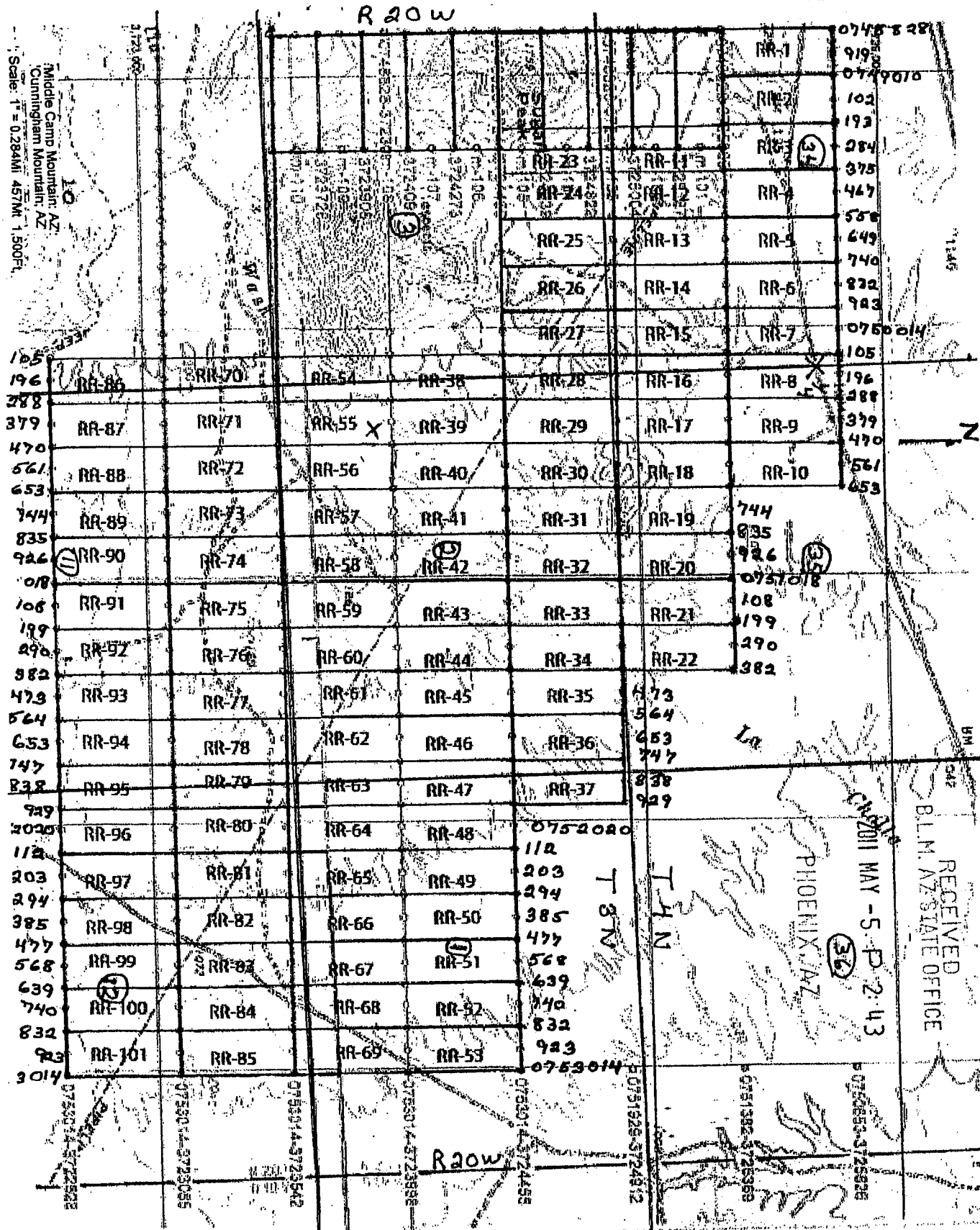
AMC401338

Map of the RR# 55 Lode

Map was prepared from an actual field survey of said Lode Claim and attached to and hereby made a part of the Location Notice.

1. Name and address of Locator of Claim. *Riverside Resources Inc.*  
 502 East John Street  
 Carson City, Nevada
2. The Lode Mining Claim is located in the Section(s) 2, T3 N, R20 W,  
 Gila and Salt River Base and Meridian. *LA PAZ COUNTY, ARIZONA*
3. The corner, center-line, and location and monuments are made up of wooden posts at least 4 feet long and marked with metal tags.
4. Each claim is 1500' long and 600' wide, unless noted. The claims are oriented in a north-south direction, unless noted.
5. All claims are tied into the surveyed monument 1/4 of Sections 34, 35, T 4 W, R 20 W, Gila and Salt River Base and Meridian. The Northwest corner of RR# 55 Lode Claim lies about 5625 ft S and 275 ft E of said monument.
6. GPS Numbers such as 0748828 - 3725826 are NAD 27 UTM, which describe 1000 meter grids. The 3 numbers on map such as 828 describe the last 3 numbers in the 0748828 series. Thus, all posts are located or described by GPS on this map.

*April 11<sup>th</sup> 2011 Merrill Palmer Agent For RRI*





2011-01906

Page 1 of 2

Requested By: MERRILL PALMER

SHELLY D BAKER, RECORDER

OFFICIAL RECORDS OF LA PAZ COUNTY, AZ

04-26-2011 07:03 AM Recording Fee \$14.00

LOCATION NOTICE FOR LODE MINING CLAIM

NOTICE IS HEREBY GIVEN that the RR # 56  
lode mining claim has been located  
by Riverside Resources Inc. whose current mailing  
address is 502 East John Street  
Carson City, Nevada 89706

RECEIVED  
BLM, AZ STATE OFFICE  
2011 MAY -5 P 2:43  
PHOENIX, AZ  
BLM  
Date  
Stamp

The general course of this claim is North To The South and it is situated in La Paz  
County, Arizona. This claim is 1500 feet in length and 600 feet in width. This claim runs  
from the location monument on which this location notice is posted approximately 10 feet in a  
North direction to the N Center end line and 1490 feet in a South direction to the  
S Center end line. This claim is marked by six monuments, one at each corner and one at the center of each  
end line of the claim.

The location monument on which this notice is posted is situated within Section 2, Township 3 N  
20 West, Gila Salt River Base and Meridian, Arizona and this claim encompasses portions  
of the following quarter section (s), section (s), Township (s) and Range (s) SW 1/4 Section 2  
T 3 N R 20 W

Gila Salt River Base and Meridian, Arizona.

The locality of this claim with reference to ~~some natural object or~~ permanent monument and additional information  
(if any) concerning its locality are as follows: All claims are tied into the surveyed monument  
described as the 1/4 <sup>corner</sup> of Section 34, Section 35, T 4 N, R 20 W. The Northwest corner of  
the RR 56 Lode Claim lies approximately 5625 ft S and 875 ft E of said monument.

DATED AND POSTED on the ground this 11<sup>th</sup> day of April, 2011.

LOCATOR (s) Merrill Palmer

Merrill Palmer, Agent

Form MCF100  
Revised July 2005

This form is available from the Arizona Department of Mines & Mineral Resources and may be reproduced.

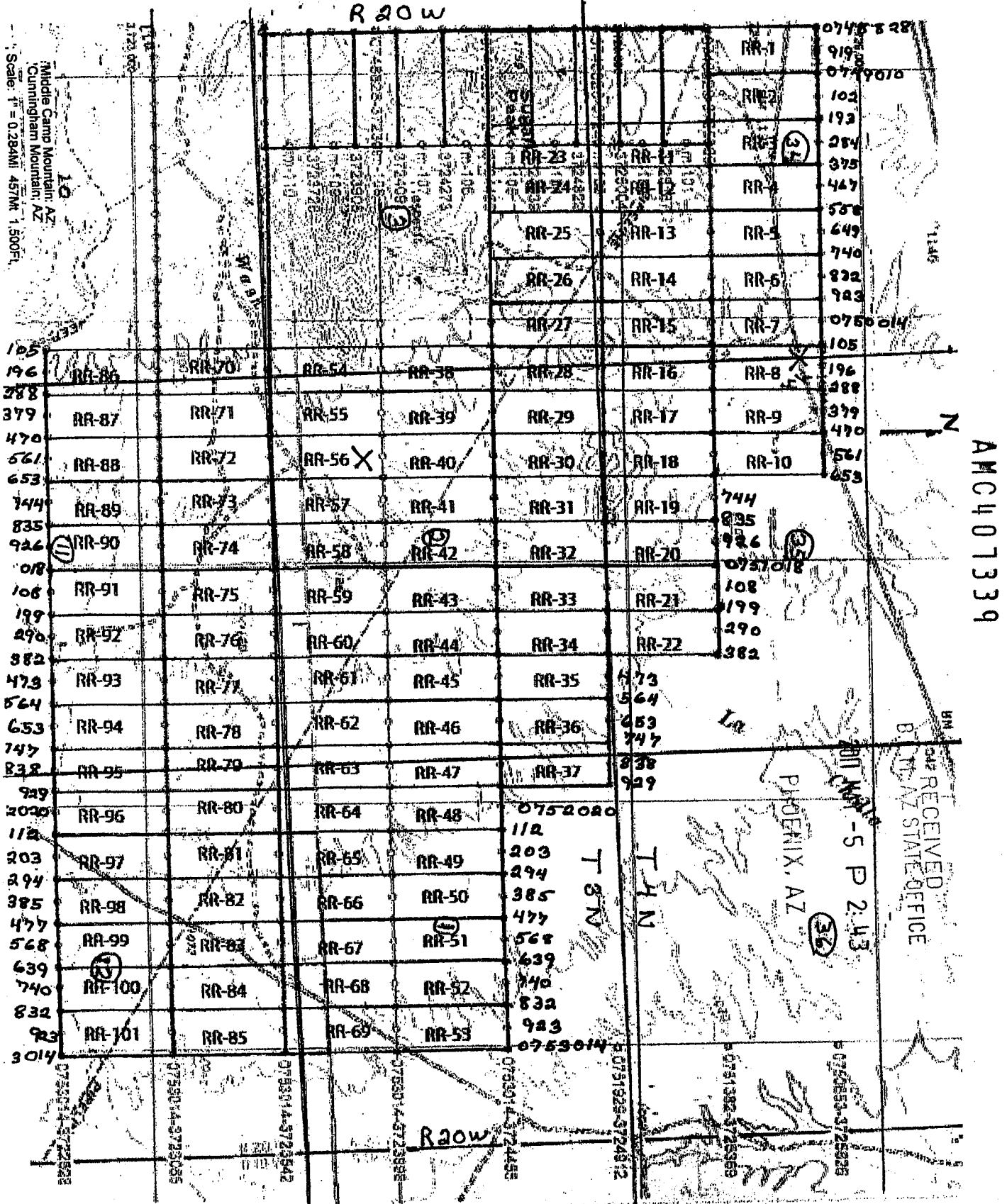
AMC407339

Map of the RR# 56 Lode

Map was prepared from an actual field survey of said Lode Claim and attached to and hereby made a part of the Location Notice.

1. Name and address of Locator of Claim. Riverside Resources Inc.  
 502 East John Street  
 Carson City, Nevada
2. The Lode Mining Claim is located in the Section(s) 2, T3N, R20W,  
Gila and Salt River Base and Meridian. LA PAZ COUNTY, ARIZONA
3. The corner, center-line, and location and monuments are made up of wooden posts at least 4 feet long and marked with metal tags.
4. Each claim is 1500' long and 600' wide, unless noted. The claims are oriented in a north-south direction, unless noted.
5. All claims are tied into the surveyed monument 1/4 of Sections 34, 35, T 4 W, R 20 W, Gila and Salt River Base and Meridian. The Northwest corner of RR# 56 Lode Claim lies about 5625 ft S and 875 ft E of said monument.
6. GPS Numbers such as 0748828 - 3725826 are NAD 27 UTM, which describe 1000 meter grids. The 3 numbers on map such as 828 describe the last 3 numbers in the 0748828 series. Thus, all posts are located or described by GPS on this map.

April 11<sup>th</sup> 2011 Merrill Palmer Agent For RRI







2011-01907

Page 1 of 2

Requested By: MERRILL PALMER  
SHELLY D BAKER, RECORDER  
OFFICIAL RECORDS OF LA PAZ COUNTY, AZ  
04-26-2011 07:03 AM Recording Fee \$14.00

LOCATION NOTICE FOR LODE MINING CLAIM

NOTICE IS HEREBY GIVEN that the RR # 57  
\_\_\_\_\_ lode mining claim has been located  
by Riverside Resources Inc. whose current mailing  
address is 502 East John Street  
Carson City, Nevada 89706

RECEIVED  
BLM AZ STATE OFFICE  
2011 MAY -5 P 2:43  
PHOENIX, AZ  
BLM  
Date  
Stamp

The general course of this claim is North To The South and it is situated in La Paz  
County, Arizona. This claim is 1500 feet in length and 600 feet in width. This claim runs  
from the location monument on which this location notice is posted approximately 10 feet in a  
North direction to the N. center end line and 1490 feet in a South direction to the  
S. Center end line. This claim is marked by six monuments, one at each corner and one at the center of each  
end line of the claim.

The location monument on which this notice is posted is situated within Section 2, Township T3N  
20 West, Gila Salt River Base and Meridian, Arizona and this claim encompasses portions  
of the following quarter section (s), section (s), Township (s) and Range (s) SW 1/4 Section 2  
T3N, R20W

Gila Salt River Base and Meridian, Arizona.

The locality of this claim with reference to ~~some natural object or permanent monument~~ and additional information  
(if any) concerning its locality are as follows: All claims are tied into the surveyed monument  
described as the 1/4 <sup>CORNER</sup> of Section 34, Section 35, T 4 N, R 20 W. The Northwest corner of  
the RR 57 Lode Claim lies approximately 5625 ft S and 1475 ft E of said monument.

DATED AND POSTED on the ground this 11<sup>th</sup> day of April, 2011.

LOCATOR (s) Merrill Palmer

Merrill Palmer, Agent

Form MCF100  
Revised July 2005

This form is available from the Arizona Department of Mines & Mineral Resources and may be reproduced.

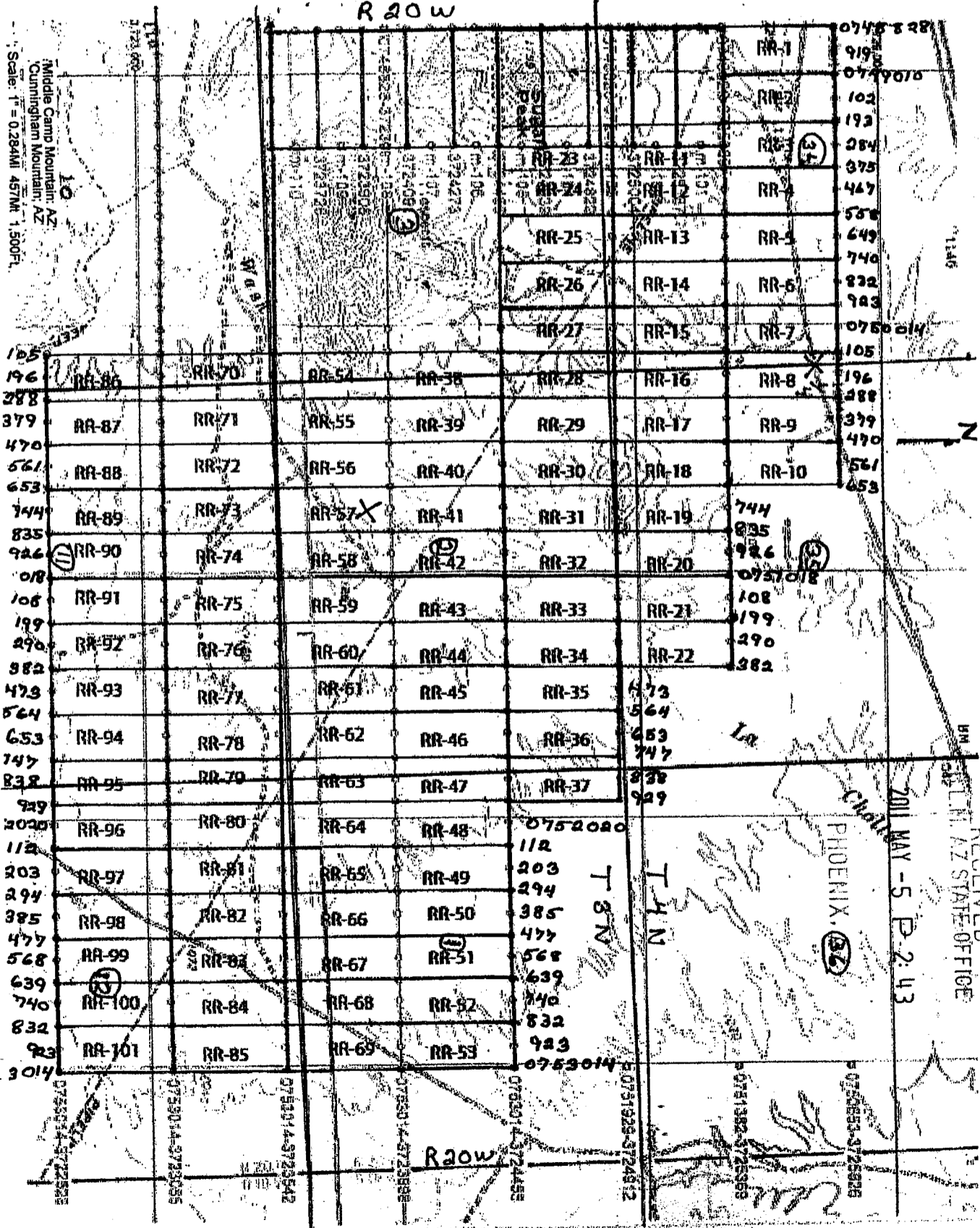
AMC407340

Map of the RR# 57 Lode

Map was prepared from an actual field survey of said Lode Claim and attached to and hereby made a part of the Location Notice.

1. Name and address of Locator of Claim: *Riverside Resources Inc*  
 502 East John Street  
 Carson City, Nevada
2. The Lode Mining Claim is located in the Section(s) 2 T3 N, R 20 W,  
 Gila and Salt River Base and Meridian. *LA PAZ COUNTY, ARIZONA*
3. The corner, center-line, and location and monuments are made up of wooden posts at least 4 feet long and marked with metal tags.
4. Each claim is 1500' long and 600' wide, unless noted. The claims are oriented in a north-south direction, unless noted.
5. All claims are tied into the surveyed monument 1/4 of Sections 34, 35, T 4 W, R 20 W, Gila and Salt River Base and Meridian. The Northwest corner of RR# 57 Lode Claim lies about 5625 ft S and 1475 ft E of said monument.
6. GPS Numbers such as 0748828 - 3725826 are NAD 27 UTM, which describe 1000 meter grids. The 3 numbers on map such as 828 describe the last 3 numbers in the 0748828 series. Thus, all posts are located or described by GPS on this map.

*April 11th 2011 Merrill Palmer Agent for: RRI*



ARC407340



2011-01908

Page 1 of 2

Requested By: MERRILL PALMER

SHELLY D BAKER, RECORDER

OFFICIAL RECORDS OF LA PAZ COUNTY, AZ

04-26-2011 07:03 AM Recordings Fee \$14.00

RECEIVED  
BLM AZ  
STATE OFFICE  
2011 MAY -5 P 2:43  
PHOENIX, AZ

LOCATION NOTICE FOR LODE MINING CLAIM

NOTICE IS HEREBY GIVEN that the RR # 58  
\_\_\_\_\_ lode mining claim has been located  
by Riverside Resources INC. whose current mailing  
address is 502 East John Street  
Carson City, Nevada 89706

BLM  
Date  
Stamp

The general course of this claim is North To The South and it is situated in La Paz  
County, Arizona. This claim is 1500 feet in length and 600 feet in width. This claim runs  
from the location monument on which this location notice is posted approximately 10 feet in a  
North direction to the N. Center end line and 1490 feet in a South direction to the  
S. Center end line. This claim is marked by six monuments, one at each corner and one at the center of each  
end line of the claim.

The location monument on which this notice is posted is situated within Section 2, Township 3N  
\_\_\_\_\_, Range 20 West, Gila Salt River Base and Meridian, Arizona and this claim encompasses portions  
of the following quarter section (s), section (s), Township (s) and Range (s) SW 1/4 SE 1/4  
Section 2 T3N R20W

Gila Salt River Base and Meridian, Arizona.

The locality of this claim with reference to ~~some natural object or permanent monument~~ and additional information  
(if any) concerning its locality are as follows: All claims are tied into the surveyed monument  
described as the 1/4 <sup>CORNER</sup> of Section 34, Section 35, T 4 N, R 20 W. The Northwest corner of  
the RR 58 Lode Claim lies approximately 5625 ft S and 2075 ft E of said monument.

DATED AND POSTED on the ground this 11<sup>th</sup> day of April, 2011.

LOCATOR (s) Merrill Palmer

Merrill Palmer, Agent

Form MCF100  
Revised July 2005

This form is available from the Arizona Department of Mines & Mineral Resources and may be reproduced.

AMC407341

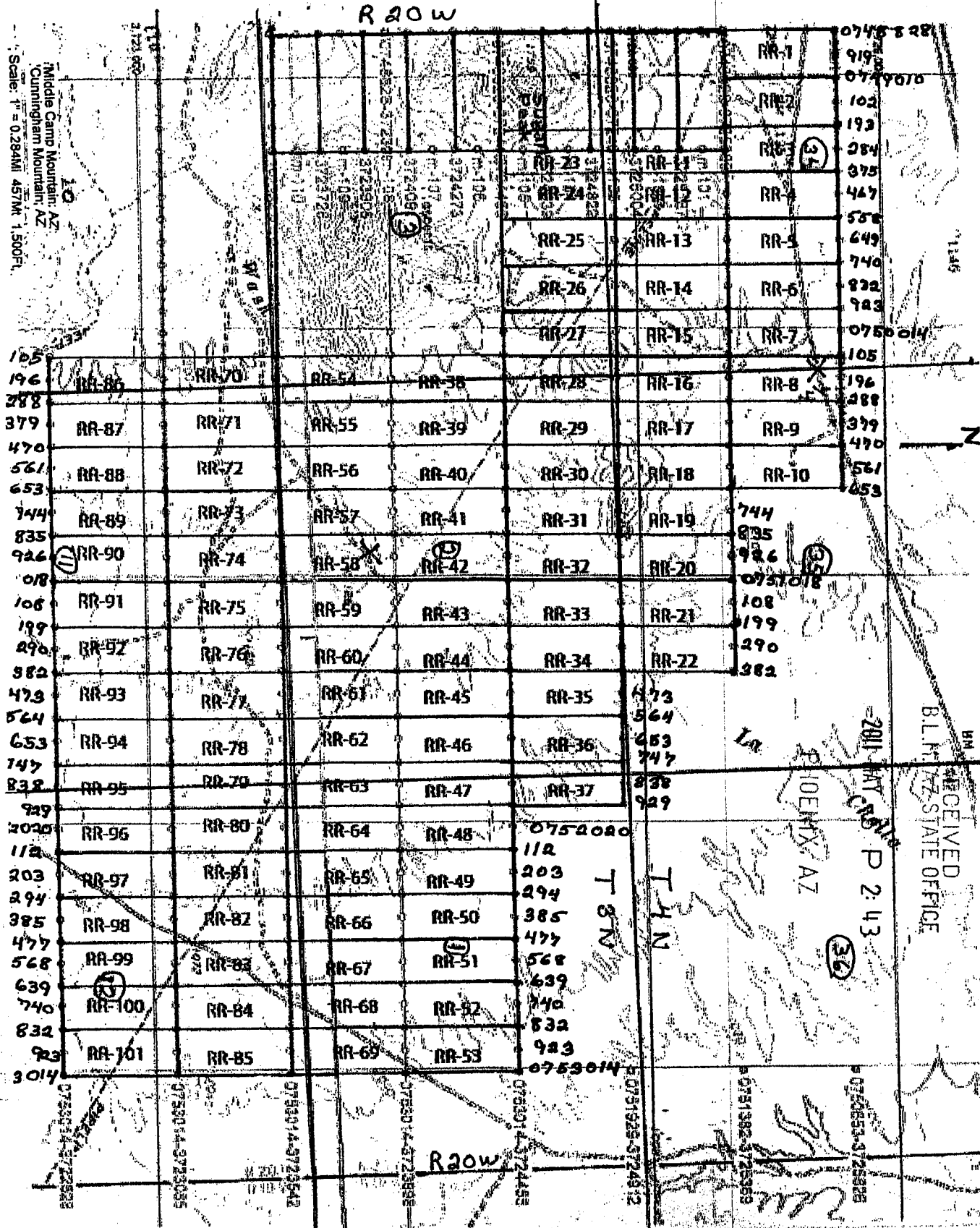
**LODE MINING CLAIM MAP**  
 (Map must be attached to Location Notice)

Map of the RR# 58 Lode

Map was prepared from an actual field survey of said Lode Claim and attached to and hereby made a part of the Location Notice.

1. Name and address of Locator of Claim: **Riverside Resources Inc.**  
 502 East John Street  
 Carson City, Nevada
2. The Lode Mining Claim is located in the Section(s) 2, T 3 N, R 20 W,  
Gila and Salt River Base and Meridian. LA PAZ COUNTY, ARIZONA
3. The corner, center-line, and location and monuments are made up of wooden posts at least 4 feet long and marked with metal tags.
4. Each claim is 1500' long and 600' wide, unless noted. The claims are oriented in a north-south direction, unless noted.
5. All claims are tied into the surveyed monument <sup>CORNER</sup> 1/4 of Sections 34, 35, T 4 W, R 20 W, Gila and Salt River Base and Meridian. The Northwest corner of RR# 58 Lode Claim lies about 5625 ft S and 2075 ft E of said monument.
6. GPS Numbers such as 0748828 - 3725826 are NAD 27 UTM, which describe 1000 meter grids. The 3 numbers on map such as 828 describe the last 3 numbers in the 0748828 series. Thus, all posts are located or described by GPS on this map.

April 11<sup>th</sup> 2011 *Merill Palmer* Agent for RRI  
 R 20 W



AMC407341



2011-01909

Page 1 of 2

Requested By: MERRILL PALMER

SHELLY D BAKER, RECORDER

OFFICIAL RECORDS OF LA PAZ COUNTY, AZ

04-26-2011 07:03 AM Recording Fee \$14.00

LOCATION NOTICE FOR LODE MINING CLAIM

NOTICE IS HEREBY GIVEN that the RR # 59  
\_\_\_\_\_ lode mining claim has been located  
by Riverside Resources Inc. whose current mailing  
address is 502 East John Street  
Carson City, Nevada 89706

RECEIVED  
B.L.M. AZ STATE OFFICE  
2011 MAY -5 P 2:43  
PHOENIX, AZ  
BLM  
Date  
Stamp

The general course of this claim is North To The South and it is situated in La Paz  
County, Arizona. This claim is 1500 feet in length and 600 feet in width. This claim runs  
from the location monument on which this location notice is posted approximately 10 feet in a  
North direction to the N. Center end line and 1490 feet in a South direction to the  
S. Center end line. This claim is marked by six monuments, one at each corner and one at the center of each  
end line of the claim.

The location monument on which this notice is posted is situated within Section 2, Township 3 N  
\_\_\_\_\_, Range 20 West, Gila Salt River Base and Meridian, Arizona and this claim encompasses portions  
of the following quarter section (s), section (s), Township (s) and Range (s) SE 1/4 Section 2  
R 3 N R 20 W

Gila Salt River Base and Meridian, Arizona.

The locality of this claim with reference to ~~some natural object or~~ permanent monument and additional information  
(if any) concerning its locality are as follows: All claims are tied into the surveyed monument  
described as the <sup>CORNER</sup> 1/4 of Section 34, Section 35, T 4 N, R 20 W. The Northwest corner of  
the RR 59 Lode Claim lies approximately 5625 ft S and 2675 ft E of said monument.

DATED AND POSTED on the ground this 11<sup>th</sup> day of April, 2011.

LOCATOR (s) Merrill Palmer

Merrill Palmer, Agent

Form MCF100  
Revised July 2005

This form is available from the Arizona Department of Mines & Mineral Resources and may be reproduced.

AMC407342

# LODE MINING CLAIM MAP

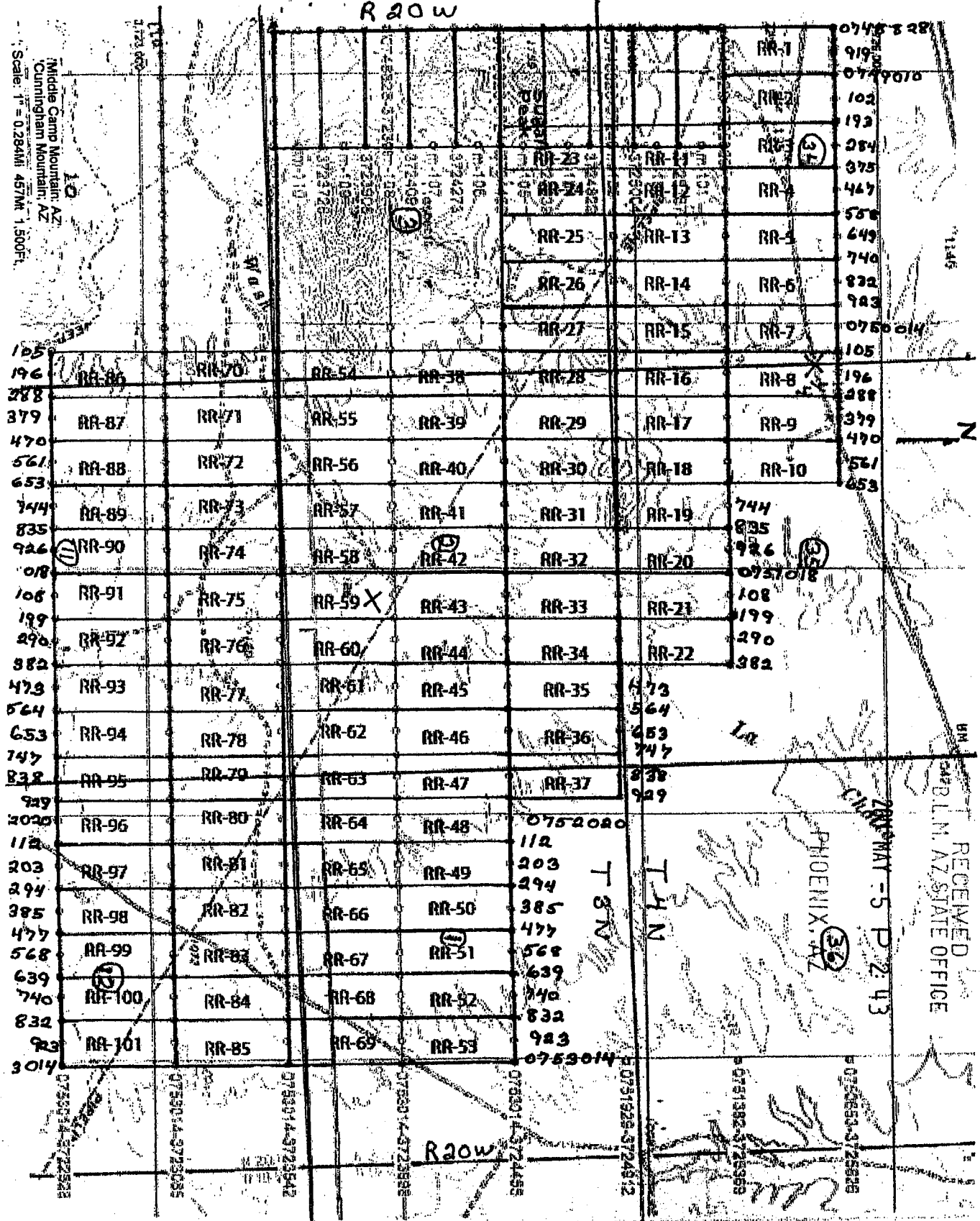
map must be attached to Location Notice)

## Map of the RR# 59 Lode

Map was prepared from an actual field survey of said Lode Claim and attached to and hereby made a part of the Location Notice.

1. Name and address of Locator of Claim: *Riverside Resources Inc.*  
502 East John Street  
Carson City, Nevada
2. The Lode Mining Claim is located in the Section(s) *2,* T3N, R20W,  
Gila and Salt River Base and Meridian. *LA PAZ COUNTY, ARIZONA*
3. The corner, center-line, and location and monuments are made up of wooden posts at least 4 feet long and marked with metal tags.
4. Each claim is 1500' long and 600' wide, unless noted. The claims are oriented in a north-south direction, unless noted.
5. All claims are tied into the surveyed monument 1/4 of Sections 34, 35, T 4 W, R 20 W, Gila and Salt River Base and Meridian. The Northwest corner of RR# 59 Lode Claim lies about 5695ft S and 2675ft E of said monument.
6. GPS Numbers such as 0748828 - 3725826 are NAD 27 UTM, which describe 1000 meter grids. The 3 numbers on map such as 828 describe the last 3 numbers in the 0748828 series. Thus, all posts are located or described by GPS on this map.

*April 11<sup>th</sup> 2011*      *Merrill Palmer Agent for: RRI*



AMC407342

RECEIVED  
M. AZ STATE OFFICE  
PHOENIX, AZ  
MAY - 5 P. 2: 43



2011-01910

Page 1 of 2

Requested By: MERRILL PALMER  
SHELLY D BAKER, RECORDER  
OFFICIAL RECORDS OF LA PAZ COUNTY, AZ  
04-26-2011 07:03 AM Recording Fee \$14.00

RECEIVED  
B.L.M. AZ STATE OFFICE  
2011 MAY -5 P 2:42  
PHOENIX, AZ

LOCATION NOTICE FOR LODE MINING CLAIM

NOTICE IS HEREBY GIVEN that the RR # 60  
lode mining claim has been located  
by Riverside Resources Inc. whose current mailing  
address is 502 East John Street  
Carson City, Nevada 89706

BLM  
Date  
Stamp

The general course of this claim is North To The South and it is situated in La Paz  
County, Arizona. This claim is 1500 feet in length and 600 feet in width. This claim runs  
from the location monument on which this location notice is posted approximately 10 feet in a  
North direction to the N. Center end line and 1490 feet in a South direction to the  
S. Center end line. This claim is marked by six monuments, one at each corner and one at the center of each  
end line of the claim.

The location monument on which this notice is posted is situated within Section 2, Township 3 N  
20 West, Gila Salt River Base and Meridian, Arizona and this claim encompasses portions  
of the following quarter section (s), section (s), Township (s) and Range (s) SE 1/4 Section 2  
T 3 N, R 20 W

Gila Salt River Base and Meridian, Arizona.

The locality of this claim with reference to ~~some natural object or permanent monument~~ and additional information  
(if any) concerning its locality are as follows: All claims are tied into the surveyed monument  
described as the <sup>CORNER</sup> 1/4 of Section 34, Section 35, T 4 N, R 20 W. The Northwest corner of  
the RR 60 Lode Claim lies approximately 5625 ft S and 3275 ft E of said monument.

DATED AND POSTED on the ground this 11<sup>th</sup> day of April, 20 11.

LOCATOR (s) Merrill Palmer

Merrill Palmer, Agent

Form MCF100  
Revised July 2005

This form is available from the Arizona Department of Mines & Mineral Resources and may be reproduced.

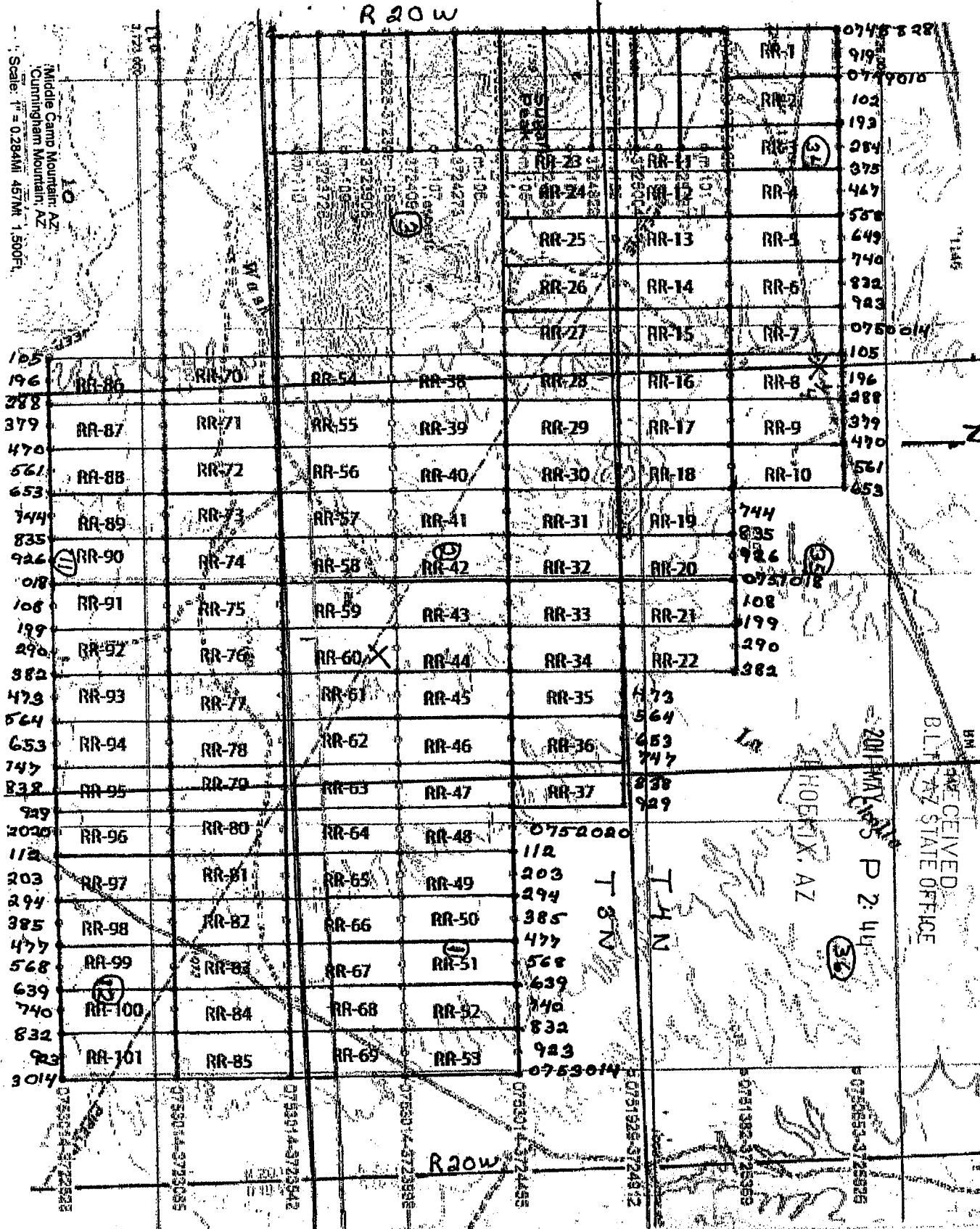
AMC407343

Map of the RR#60 Lode

Map was prepared from an actual field survey of said Lode Claim and attached to and hereby made a part of the Location Notice.

1. Name and address of Locator of Claim: **Riverside Resources Inc.**  
 502 East John Street  
 Carson City, Nevada
2. The Lode Mining Claim is located in the Section(s) **2**, **T3N, R20W,**  
 Gila and Salt River Base and Meridian. **LA PAZ, COUNTY, ARIZONA**
3. The corner, center-line, and location and monuments are made up of wooden posts at least 4 feet long and marked with metal tags.
4. Each claim is 1500' long and 600' wide, unless noted. The claims are oriented in a north-south direction, unless noted.
5. All claims are tied into the surveyed monument 1/4 of Sections 34, 35, T 4 W, R 20 W, Gila and Salt River Base and Meridian. The Northwest corner of RR#60 Lode Claim lies about **5725 ft S** and **3275 ft E** of said monument.
6. GPS Numbers such as 0748828 - 3725826 are NAD 27 UTM, which describe 1000 meter grids. The 3 numbers on map such as 828 describe the last 3 numbers in the 0748828 series. Thus, all posts are located or described by GPS on this map.

April 11<sup>th</sup> 2011 *Merrell Palmer* Agent for RRI  
 R20W



AMC407343





2011-01911

Page 1 of 2

Requested By: MERRILL PALMER  
SHELLY D BAKER, RECORDER  
OFFICIAL RECORDS OF LA PAZ COUNTY, AZ  
04-26-2011 07:03 AM Recording Fee \$14.00

RECEIVED  
BLM  
AZ STATE OFFICE

2011 MAY -5 P 2:44

PHOENIX, AZ

BLM  
Date  
Stamp

LOCATION NOTICE FOR LODE MINING CLAIM

NOTICE IS HEREBY GIVEN that the RR # 61  
\_\_\_\_\_ lode mining claim has been located  
by Riverside Resources Inc. whose current mailing  
address is 502 East John Street  
Carson City, Nevada 89706

The general course of this claim is North To The South and it is situated in La Paz  
County, Arizona. This claim is 1500 feet in length and 600 feet in width. This claim runs  
from the location monument on which this location notice is posted approximately 10 feet in a  
North direction to the N. center end line and 1490 feet in a South direction to the  
S. center end line. This claim is marked by six monuments, one at each corner and one at the center of each  
end line of the claim.

The location monument on which this notice is posted is situated within Section 2, Township 3 N  
20 West, Gila Salt River Base and Meridian, Arizona and this claim encompasses portions  
of the following quarter section (s), section (s), Township (s) and Range (s) SE 1/4 SECTION 2  
T 3 N R 20 W

Gila Salt River Base and Meridian, Arizona.

The locality of this claim with reference to ~~some natural object or~~ permanent monument and additional information  
(if any) concerning its locality are as follows: All claims are tied into the surveyed monument  
described as the 1/4 of Section 34, Section 35, <sup>CORNER</sup> T 4 N, R 20 W. The Northwest corner of  
the RR 61 Lode Claim lies approximately 5625 ft S and 3875 ft E of said monument.

DATED AND POSTED on the ground this 11<sup>th</sup> day of April, 2011.

LOCATOR (s) Merrill Palmer

Merrill Palmer, Agent

Form MCF100  
Revised July 2005

This form is available from the Arizona Department of Mines & Mineral Resources and may be reproduced.

AMC407344

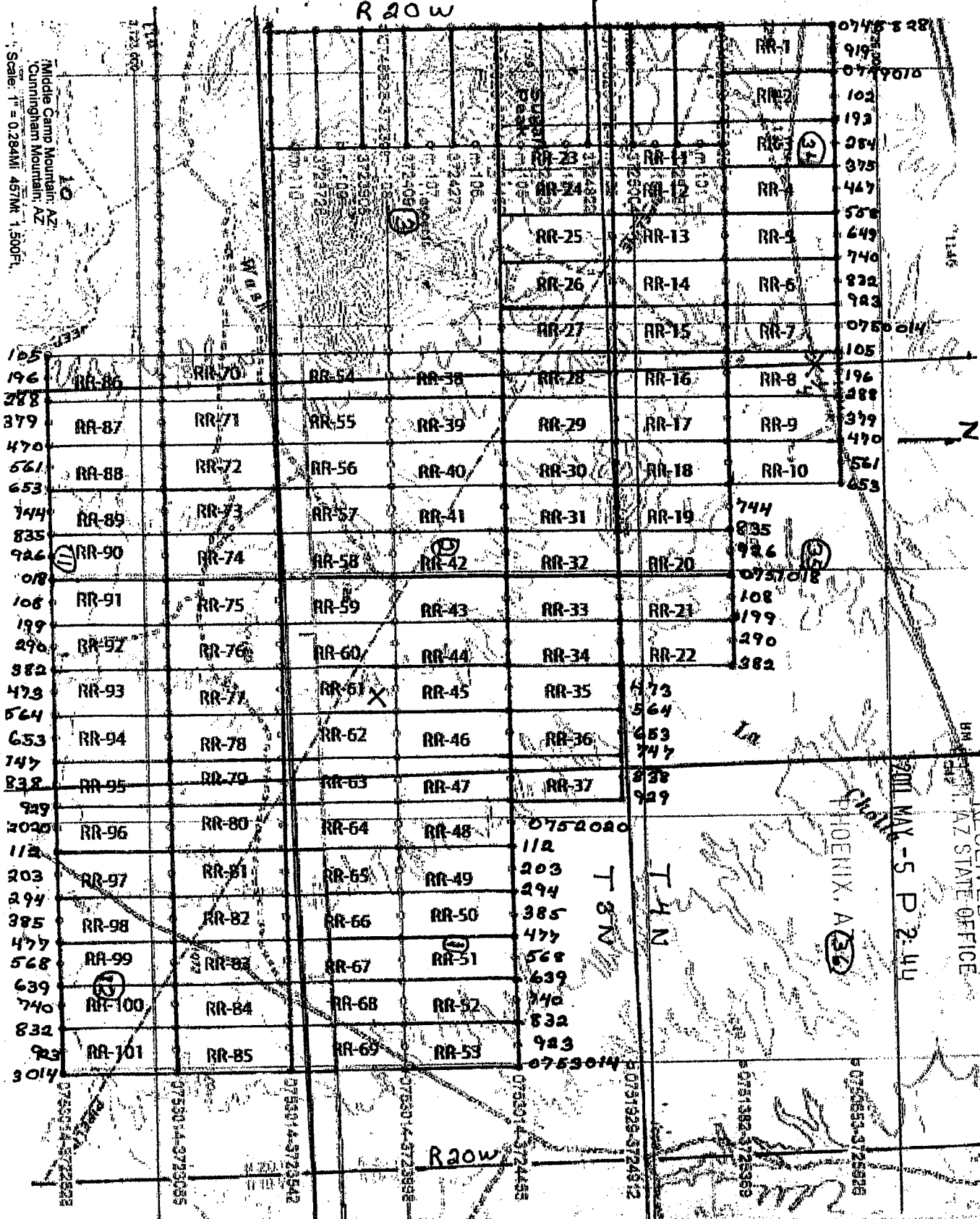
Map of the RR# 61 Lode

Map was prepared from an actual field survey of said Lode Claim and attached to and hereby made a part of the Location Notice.

1. Name and address of Locator of Claim: *Riverside Resources Inc.*  
 502 East John Street  
 Carson City, Nevada
2. The Lode Mining Claim is located in the Section(s) 2, T3N, R20W,  
 Gila and Salt River Base and Meridian. *LA PAZ COUNTY ARIZONA*
3. The corner, center-line, and location and monuments are made up of wooden posts at least 4 feet long and marked with metal tags.
4. Each claim is 1500' long and 600' wide, unless noted. The claims are oriented in a north-south direction, unless noted.
5. All claims are tied into the surveyed monument 1/4 of Sections 34, 35, T 4 W, R 20 W, Gila and Salt River Base and Meridian. The Northwest corner of RR# 61 Lode Claim lies about 5625 ft S and 3875 ft E of said monument.
6. GPS Numbers such as 0748828 - 3725826 are NAD 27 UTM, which describe 1000 meter grids. The 3 numbers on map such as 828 describe the last 3 numbers in the 0748828 series. Thus, all posts are located or described by GPS on this map.

*April 11th*

*Merill Palmer AGENT FOR RRI*  
 R20W



AMC407344

RECEIVED  
 ARIZONA STATE OFFICE  
 MAY - 5 P. 2:44



2011-01912

Page 1 of 2

Requested By: MERRILL PALMER

SHELLY O BAKER, RECORDER

OFFICIAL RECORDS OF LA PAZ COUNTY, AZ

04-26-2011 07:03 AM Recording Fee \$14.00

LOCATION NOTICE FOR LODE MINING CLAIM

NOTICE IS HEREBY GIVEN that the RR # 62  
lode mining claim has been located  
by Riverside Resources Inc. whose current mailing  
address is 502 East John Street  
Carson City, Nevada 89706

RECEIVED  
BLM, AZ STATE OFFICE  
2011 MAY -5 P 2:44  
PHOENIX, AZ  
BLM  
Date  
Stamp

The general course of this claim is North To The South and it is situated in La Paz  
County, Arizona. This claim is 1500 feet in length and 600 feet in width. This claim runs  
from the location monument on which this location notice is posted approximately 10 feet in a  
North direction to the N. center end line and 1490 feet in a South direction to the  
S center end line. This claim is marked by six monuments, one at each corner and one at the center of each  
end line of the claim.

The location monument on which this notice is posted is situated within Section 2, Township 3N  
Range 20 West, Gila Salt River Base and Meridian, Arizona and this claim encompasses portions  
of the following quarter section (s), section (s), Township (s) and Range (s) SE 1/4 SECTION 2  
T 3 N R 20 W

Gila Salt River Base and Meridian, Arizona.

The locality of this claim with reference to ~~some natural object or~~ permanent monument and additional information  
(if any) concerning its locality are as follows: All claims are tied into the surveyed monument  
described as the 1/4 of Section 34, Section 35, T 4 N, R 20 W. The Northwest <sup>CORNER</sup> corner of  
the RR 62 Lode Claim lies approximately 5625 ft S and 4475 ft E of said monument.

DATED AND POSTED on the ground this 11<sup>th</sup> day of April, 2011.

LOCATOR (s) Merrill Palmer

Merrill Palmer, Agent

Form MCF100  
Revised July 2005

This form is available from the Arizona Department of Mines & Mineral Resources and may be reproduced.

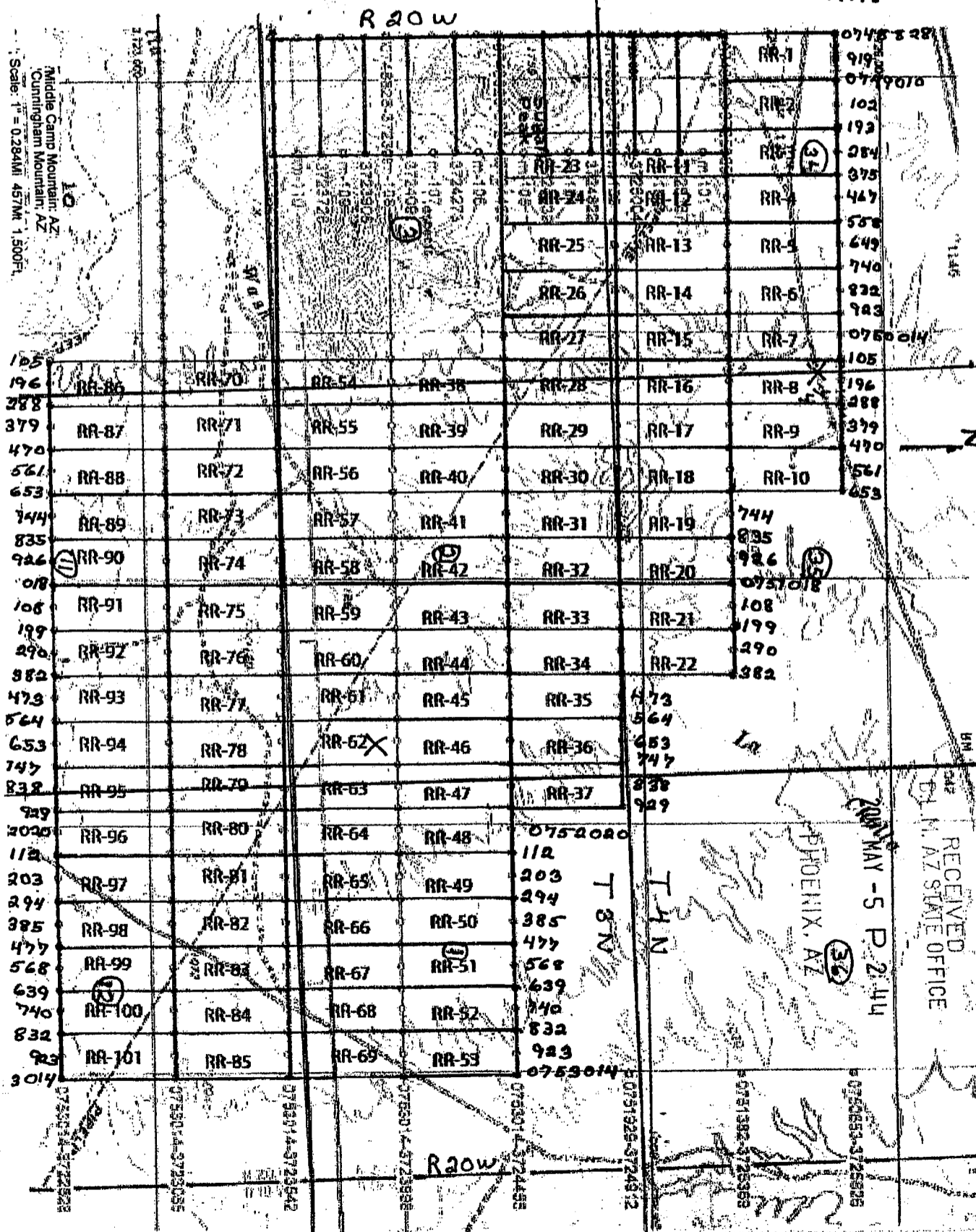
AMC407345

Map of the RR# 62 Lode

Map was prepared from an actual field survey of said Lode Claim and attached to and hereby made a part of the Location Notice.

1. Name and address of Locator of Claim *Riverside Resources Inc.*  
 502 East John Street  
 Carson City, Nevada
2. The Lode Mining Claim is located in the Section(s) 2, T3N, R20W,  
 Gila and Salt River Base and Meridian. *LA PAZ COUNTY, ARIZONA*
3. The corner, center-line, and location and monuments are made up of wooden posts at least 4 feet long and marked with metal tags.
4. Each claim is 1500' long and 600' wide, unless noted. The claims are oriented in a north-south direction, unless noted.
5. All claims are tied into the surveyed monument 1/4 of Sections 34, 35, T 4 W, R 20 W, Gila and Salt River Base and Meridian. The Northwest corner of RR# 62 Lode Claim lies about 5625 ft S and 4475 ft E of said monument.
6. GPS Numbers such as 0748828 - 3725826 are NAD 27 UTM, which describe 1000 meter grids. The 3 numbers on map such as 828 describe the last 3 numbers in the 0748828 series. Thus, all posts are located or described by GPS on this map.

*April 11th 2011 Merrill Palmer Agent for: RRI*



RECEIVED  
 D. M. AZ STATE OFFICE  
 MAY - 5 P. 2. 11

AMC407345



2011-01913

Page 1 of 2

Requested By: HERRILL PALMER

SHELLY D BAKER, RECORDER

OFFICIAL RECORDS OF LA PAZ COUNTY, AZ

04-26-2011 07:03 AM Recording Fee \$14.00

LOCATION NOTICE FOR LODE MINING CLAIM

NOTICE IS HEREBY GIVEN that the RR # 63  
\_\_\_\_\_ lode mining claim has been located  
by Riverside Resources Inc. whose current mailing  
address is 502 East John Street  
Carson City, Nevada 89706

RECEIVED  
BLM, AZ STATE OFFICE  
2011 MAY -5 P 2:44  
PHOENIX, AZ  
BLM  
Date  
Stamp

The general course of this claim is North To The South and it is situated in La Paz  
County, Arizona. This claim is 1500 feet in length and 600 feet in width. This claim runs  
from the location monument on which this location notice is posted approximately 10 feet in a  
North direction to the N. center end line and 1490 feet in a South direction to the  
S. center end line. This claim is marked by six monuments, one at each corner and one at the center of each  
end line of the claim.

The location monument on which this notice is posted is situated within Section 3, Township 3N  
\_\_\_\_\_, Range 20 West, Gila Salt River Base and Meridian, Arizona and this claim encompasses portions  
of the following quarter section (s), section (s), Township (s) and Range (s) SE 1/4 SECTION 2  
SW 1/4 SECTION 1, T3N R 20 W

Gila Salt River Base and Meridian, Arizona.

The locality of this claim with reference to ~~some natural object or permanent monument~~ and additional information  
(if any) concerning its locality are as follows: All claims are tied into the surveyed monument  
described as the 1/4 of Section 34, Section 35, T 4 N, R 20 W. The Northwest <sup>CORNER</sup> corner of  
the RR 63 Lode Claim lies approximately 5625 ft S and 5075 ft E of said monument.

DATED AND POSTED on the ground this 11<sup>th</sup> day of April, 2011.

LOCATOR (s) Merrill Palmer

Merrill Palmer, Agent

Form MCF100  
Revised July 2005

This form is available from the Arizona Department of Mines & Mineral Resources and may be reproduced.

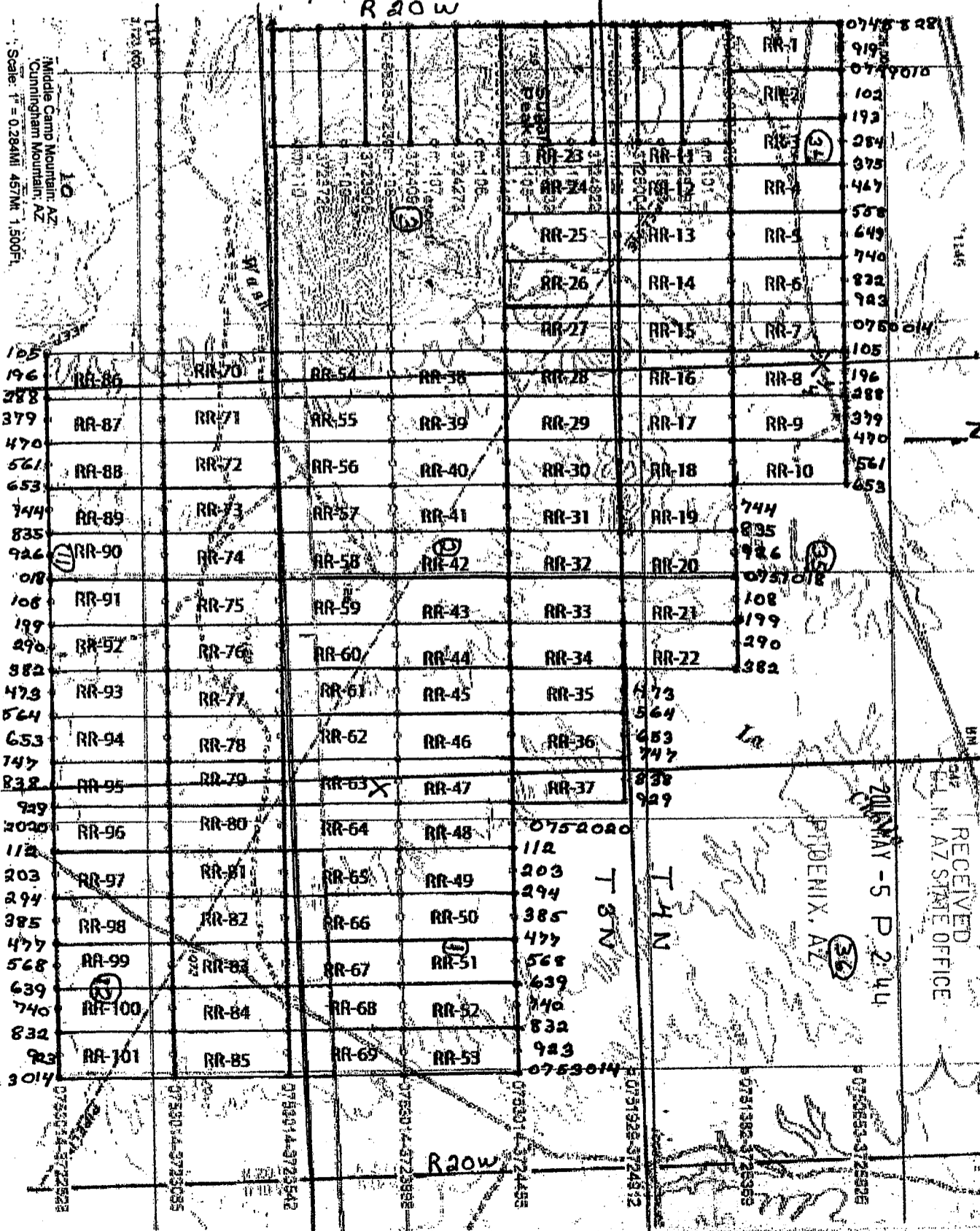
AMC407346

Map of the RR# 63 Lode

Map was prepared from an actual field survey of said Lode Claim and attached to and hereby made a part of the Location Notice.

1. Name and address of Locator of Claim: Riverside Resources Inc.  
 502 East John Street  
 Carson City, Nevada
2. The Lode Mining Claim is located in the Section(s) 1, 2, T3N, R20W,  
 Gila and Salt River Base and Meridian. LA PAZ COUNTY ARIZONA
3. The corner, center-line, and location and monuments are made up of wooden posts at least 4 feet long and marked with metal tags.
4. Each claim is 1500' long and 600' wide, unless noted. The claims are oriented in a north-south direction, unless noted.
5. All claims are tied into the surveyed monument 1/4 of Sections 34, 35, T 4 W, R 20 W, Gila and Salt River Base and Meridian. The Northwest corner of RR# 63 Lode Claim lies about 5425ft S and 5075ft E of said monument.
6. GPS Numbers such as 0748828 - 3725826 are NAD 27 UTM, which describe 1000 meter grids. The 3 numbers on map such as 828 describe the last 3 numbers in the 0748828 series. Thus, all posts are located or described by GPS on this map.

*Merrell Palmer Agent for: RRI*  
 R20W



AMC407346

RECEIVED  
 U.S. DEPT. OF THE INTERIOR  
 BUREAU OF LAND MANAGEMENT  
 PHOENIX, AZ STATE OFFICE



2011-01914  
 Page 1 of 2  
 Requested By: MERRILL PALMER  
 SHELLY D BAKER, RECORDER  
 OFFICIAL RECORDS OF LA PAZ COUNTY, AZ  
 04-26-2011 07:03 AM Recording Fee \$14.00

**LOCATION NOTICE FOR LODE MINING CLAIM**

NOTICE IS HEREBY GIVEN that the RR # 64  
 \_\_\_\_\_ lode mining claim has been located  
 by Riverside Resources Inc. whose current mailing  
 address is 502 East John Street  
Carson City, Nevada 89706

RECEIVED  
 BLM, AZ STATE OFFICE  
 2011 MAY -5 P 2:44  
 PHOENIX, AZ  
 BLM  
 Date  
 Stamp

The general course of this claim is North To The South and it is situated in La Paz  
 County, Arizona. This claim is 1500 feet in length and 600 feet in width. This claim runs  
 from the location monument on which this location notice is posted approximately 10 feet in a  
North direction to the N center end line and 1490 feet in a South direction to the  
S center end line. This claim is marked by six monuments, one at each corner and one at the center of each  
 end line of the claim.

The location monument on which this notice is posted is situated within Section 1, Township 3N  
 \_\_\_\_\_, Range 20 West, Gila Salt River Base and Meridian, Arizona and this claim encompasses portions  
 of the following quarter section (s), section (s), Township (s) and Range (s) SW 1/4 SECTION 1  
NW 1/4 SECTION 12 T3N R20W

Gila Salt River Base and Meridian, Arizona.

The locality of this claim with reference to ~~some natural object or~~ permanent monument and additional information  
 (if any) concerning its locality are as follows: All claims are tied into the surveyed monument  
 described as the 1/4 of Section 34, Section 35, T 4 N, R 20 W. The Northwest <sup>CORNER</sup> corner of  
 the RR 64 Lode Claim lies approximately 5625 ft S and 5675 ft E of said monument.

DATED AND POSTED on the ground this 11<sup>th</sup> day of April, 20 11.

LOCATOR (s) Merrill Palmer

Merrill Palmer, Agent

Form MCF100  
 Revised July 2005

This form is available from the Arizona Department of Mines & Mineral Resources and may be reproduced.

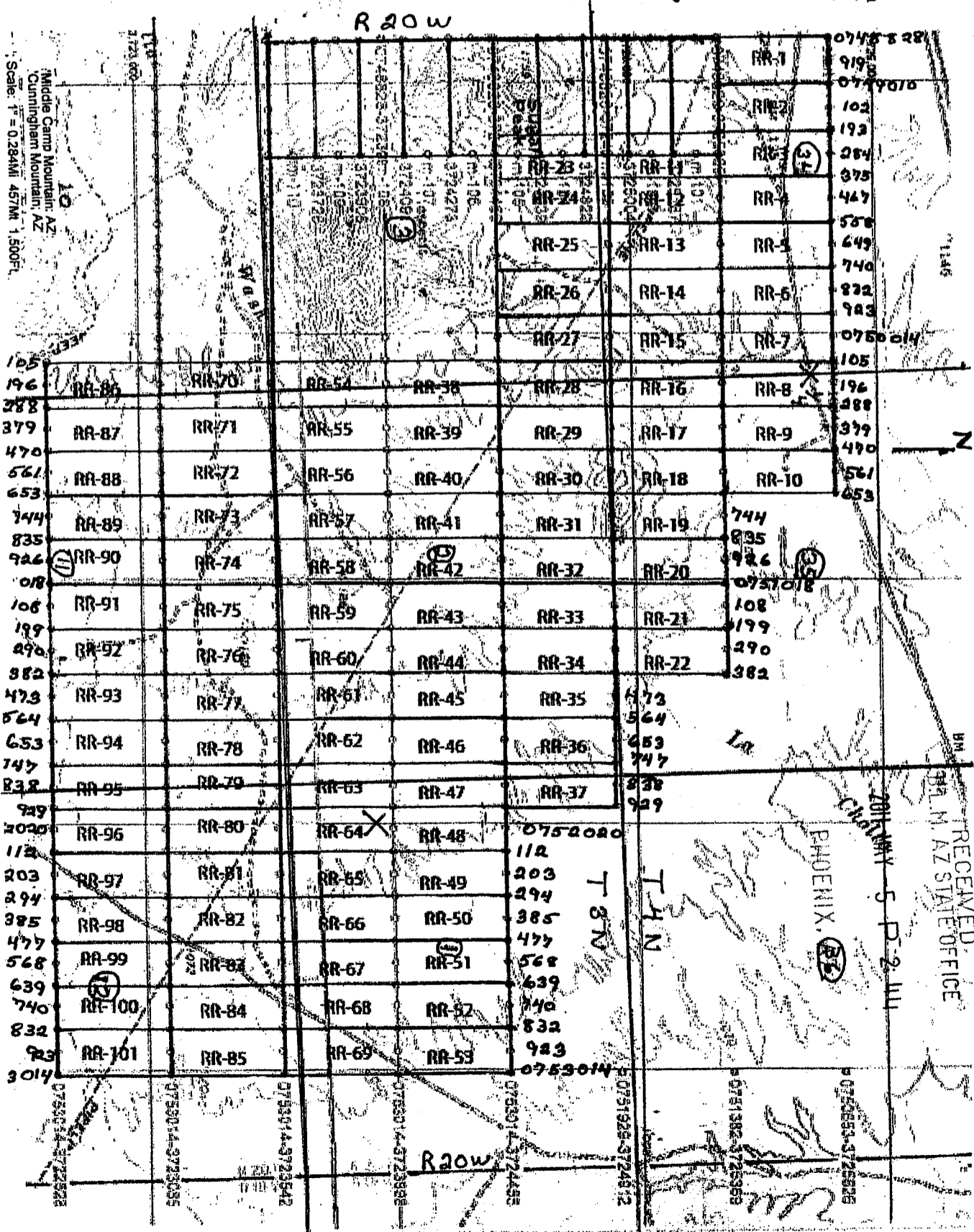
AMC407347

Map of the RR# 64 Lode

Map was prepared from an actual field survey of said Lode Claim and attached to and hereby made a part of the Location Notice.

1. Name and address of Locator of Claim: Riverside Resources Inc.  
 502 East John Street  
 Carson City, Nevada
2. The Lode Mining Claim is located in the Section(s) 1, 12, T 3 N, R 20 W,  
 Gila and Salt River Base and Meridian. LA PAZ COUNTY, ARIZONA
3. The corner, center-line, and location and monuments are made up of wooden posts at least 4 feet long and marked with metal tags.
4. Each claim is 1500' long and 600' wide, unless noted. The claims are oriented in a north-south direction, unless noted.
5. All claims are tied into the surveyed monument 1/4 of Sections 34, 35, T 4 W, R 20 W, Gila and Salt River Base and Meridian. The Northwest corner of RR# 64 Lode Claim lies about 5625 ft S and 5675 ft E of said monument.
6. GPS Numbers such as 0748828 - 3725826 are NAD 27 UTM, which describe 1000 meter grids. The 3 numbers on map such as 828 describe the last 3 numbers in the 0748828 series. Thus, all posts are located or described by GPS on this map.

April 11, 2011 *Merrell Palmer* Agent for: RR I







2011-01915  
 Page 1 of 2  
 Requested By: MERRILL PALMER  
 SHELLY D BAKER, RECORDER  
 OFFICIAL RECORDS OF LA PAZ COUNTY, AZ  
 04-26-2011 07:03 AM Recording Fee \$14.00

RECEIVED  
 B.L.M. AZ STATE OFFICE  
 2011 MAY 15 P 2:44  
 PHOENIX, AZ

**LOCATION NOTICE FOR LODE MINING CLAIM**  
 NOTICE IS HEREBY GIVEN that the RR # 65  
 \_\_\_\_\_ lode mining claim has been located  
 by Riverside Resources Inc whose current mailing  
 address is 502 East John Street  
Carson City, Nevada 89706

BLM  
 Date  
 Stamp

The general course of this claim is North To The South and it is situated in La Paz  
 County, Arizona. This claim is 1500 feet in length and 600 feet in width. This claim runs  
 from the location monument on which this location notice is posted approximately 10 feet in a  
North direction to the N. center end line and 1490 feet in a South direction to the  
S. center end line. This claim is marked by six monuments, one at each corner and one at the center of each  
 end line of the claim.

The location monument on which this notice is posted is situated within Section 1, Township 3 N  
 \_\_\_\_\_, Range 20 West, Gila Salt River Base and Meridian, Arizona and this claim encompasses portions  
 of the following quarter section (s), section (s), Township (s) and Range (s) SW 1/4 Section 1  
NW 1/4 Section 12 T 3 N R 20 W

Gila Salt River Base and Meridian, Arizona.

The locality of this claim with reference to ~~some natural object or permanent monument~~ and additional information  
 (if any) concerning its locality are as follows: All claims are tied into the surveyed monument  
 described as the 1/4 <sup>CORNER</sup> of Section 34, Section 35, T 4 N, R 20 W. The Northwest corner of  
 the RR 65 Lode Claim lies approximately 5625 ft S and 6275 ft E of said monument.

DATED AND POSTED on the ground this 11th day of April, 2011.

LOCATOR (s) Merrill Palmer

Merrill Palmer, Agent

Form MCF100  
 Revised July 2005

This form is available from the Arizona Department of Mines & Mineral Resources and may be reproduced.

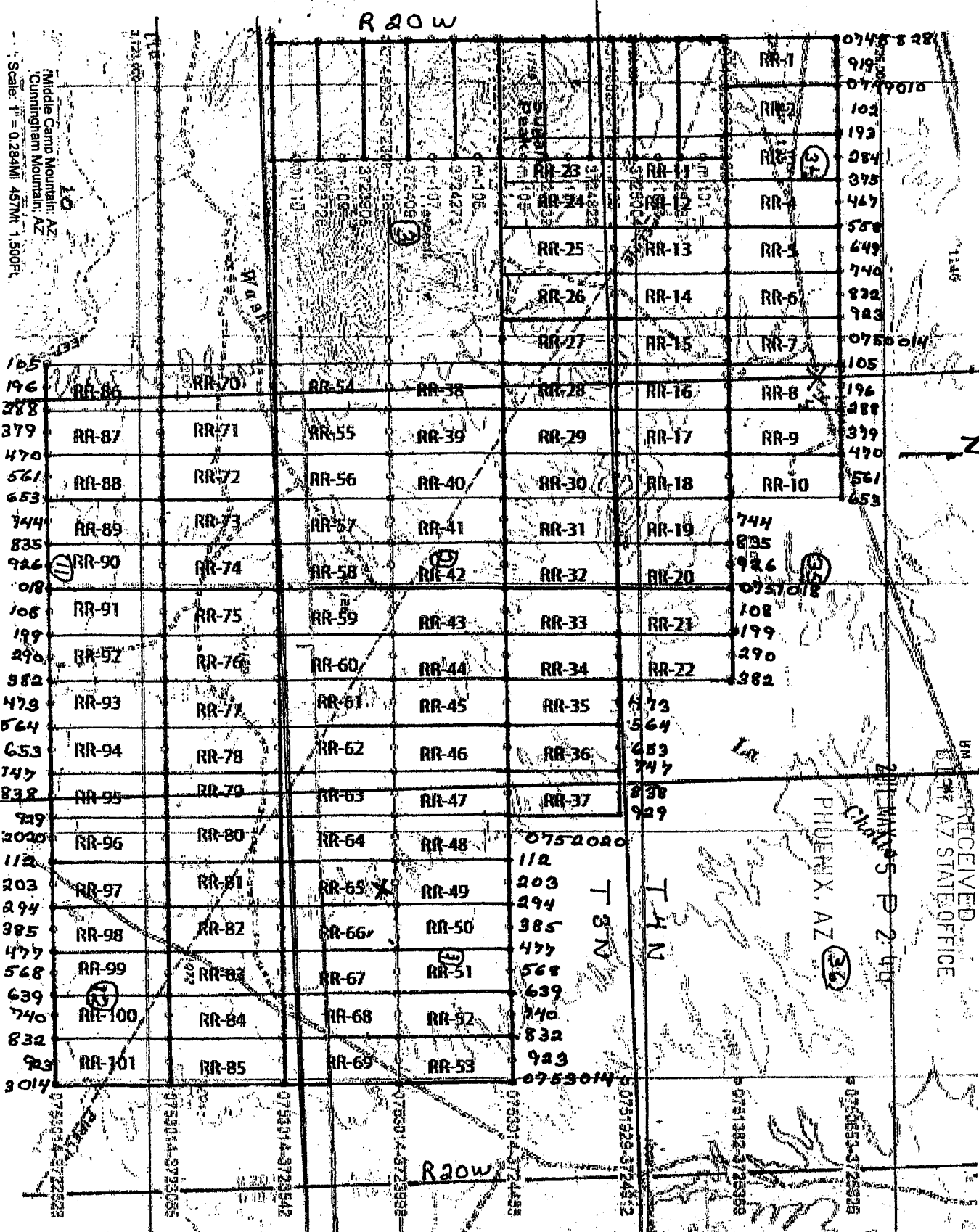
AMC407348

Map of the RR# 65 Lode

Map was prepared from an actual field survey of said Lode Claim and attached to and hereby made a part of the Location Notice.

1. Name and address of Locator of Claim: Riverside Resources Inc.,  
502 East John Street  
Carson City, Nevada
2. The Lode Mining Claim is located in the Section(s) 1 12 T3N, R20W,  
Gila and Salt River Base and Meridian. LAPAZ COUNTY ARIZONA
3. The corner, center-line, and location and monuments are made up of wooden posts at least 4 feet long and marked with metal tags.
4. Each claim is 1500' long and 600' wide, unless noted. The claims are oriented in a north-south direction, unless noted.
5. All claims are tied into the surveyed monument 1/4 <sup>CORNER</sup> of Sections 34, 35, T 4 W, R 20 W, Gila and Salt River Base and Meridian. The Northwest corner of RR# 65 Lode Claim lies about 5625 ft S and 6275 ft E of said monument.
6. GPS Numbers such as 0748828 - 3725826 are NAD 27 UTM, which describe 1000 meter grids. The 3 numbers on map such as 828 describe the last 3 numbers in the 0748828 series. Thus, all posts are located or described by GPS on this map.

April 11<sup>th</sup> 2011 *Merril Palmer* AGENT FOR: RRI





2011-01916

Page 1 of 2

Requested By: MERRILL PALMER

SHELLY D BAKER, RECORDER

OFFICIAL RECORDS OF LA PAZ COUNTY, AZ

04-26-2011 07:03 AM Recording Fee \$14.00

RECEIVED  
BLM AZ STATE OFFICE  
2011 MAY 15 P 2:44  
PHOENIX, AZ

LOCATION NOTICE FOR LODE MINING CLAIM

NOTICE IS HEREBY GIVEN that the RR # 66  
\_\_\_\_\_ lode mining claim has been located  
by Riverside Resources INC. whose current mailing  
address is 502 East John Street  
Carson City, Nevada 89706

BLM  
Date  
Stamp

The general course of this claim is North To The South and it is situated in La Paz  
County, Arizona. This claim is 1500 feet in length and 600 feet in width. This claim runs  
from the location monument on which this location notice is posted approximately 10 feet in a  
North direction to the N. Center end line and 1490 feet in a South direction to the  
S. Center end line. This claim is marked by six monuments, one at each corner and one at the center of each  
end line of the claim.

The location monument on which this notice is posted is situated within Section 1, Township 3N  
20 West, Gila Salt River Base and Meridian, Arizona and this claim encompasses portions  
of the following quarter section (s), section (s), Township (s) and Range (s) SW 1/4 Section 1  
NW 1/4 Section 12 T3N R20W

Gila Salt River Base and Meridian, Arizona.

The locality of this claim with reference to ~~some natural object or~~ permanent monument and additional information  
(if any) concerning its locality are as follows: All claims are tied into the surveyed monument  
described as the <sup>CORNER</sup> 1/4 of Section 34, Section 35, T 4 N, R 20 W. The Northwest corner of  
the RR 66 Lode Claim lies approximately 5625 ft S and 6875 ft E of said monument.

DATED AND POSTED on the ground this 11<sup>th</sup> day of April, 2011.

LOCATOR (s) Merrill Palmer

Merrill Palmer, Agent

Form MCF100  
Revised July 2005

This form is available from the Arizona Department of Mines & Mineral Resources and may be reproduced.

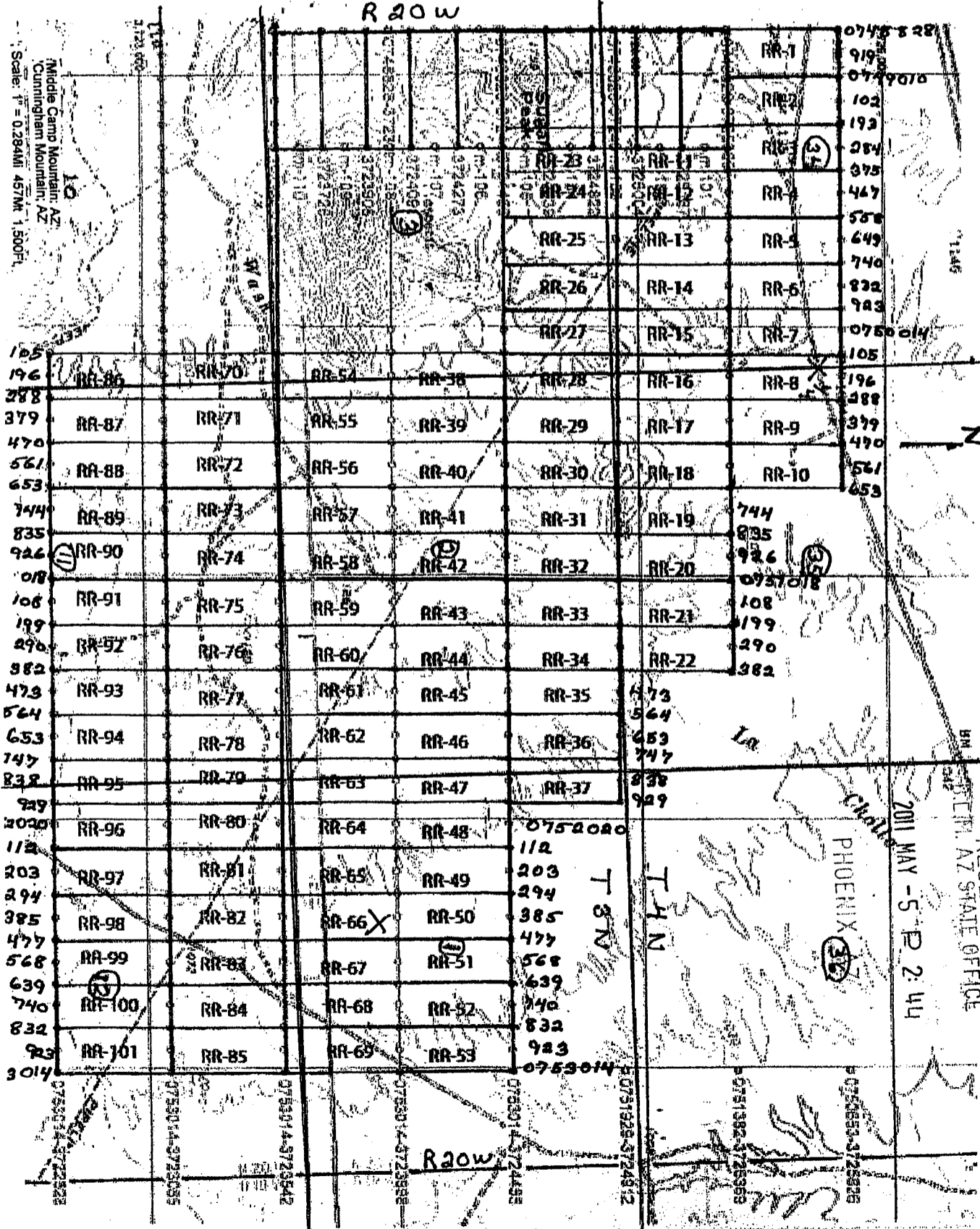
AMC407349

Map of the RR# 66 Lode

Map was prepared from an actual field survey of said Lode Claim and attached to and hereby made a part of the Location Notice.

1. Name and address of Locator of Claim: Riverside Resources Inc.  
 502 East John Street  
 Carson City, Nevada
2. The Lode Mining Claim is located in the Section(s) 1, 12, T3N, R20W,  
 Gila and Salt River Base and Meridian. LAFAZ COUNTY, ARIZONA
3. The corner, center-line, and location and monuments are made up of wooden posts at least 4 feet long and marked with metal tags.
4. Each claim is 1500' long and 600' wide, unless noted. The claims are oriented in a north-south direction, unless noted.
5. All claims are tied into the surveyed monument 1/4 of Sections 34, 35, T 4 W, R 20 W, Gila and Salt River Base and Meridian. The Northwest corner of RR# 66 Lode Claim lies about 5625ft S and 6875ft E of said monument.
6. GPS Numbers such as 0748828 - 3725826 are NAD 27 UTM, which describe 1000 meter grids. The 3 numbers on map such as 828 describe the last 3 numbers in the 0748828 series. Thus, all posts are located or described by GPS on this map.

*April 11th 2011 Merrill Palmer Agent for: RRI*



AMC407349

RECEIVED  
 AZ STATE OFFICE  
 2011 MAY -5 P. 2: 44



2011-01917  
 Page 1 of 2  
 Requested By: MERRILL PALMER  
 SHELLY D BAKER, RECORDER  
 OFFICIAL RECORDS OF LA PAZ COUNTY, AZ  
 04-26-2011 07:03 AM Recording Fee \$14.00

**LOCATION NOTICE FOR LODE MINING CLAIM**

NOTICE IS HEREBY GIVEN that the RR # 67  
 \_\_\_\_\_ lode mining claim has been located  
 by Riverside Resources Inc. whose current mailing  
 address is 502 East John Street  
Carson City, Nevada 89706

RECEIVED  
 BLM  
 AZ STATE OFFICE  
 2011 MAY -5 P 2:44  
 PHOENIX, AZ  
 BLM  
 Date  
 Stamp

The general course of this claim is North To The South and it is situated in La Paz  
 County, Arizona. This claim is 1500 feet in length and 600 feet in width. This claim runs  
 from the location monument on which this location notice is posted approximately 10 feet in a  
North direction to the N. CORNER end line and 1490 feet in a South direction to the  
S center end line. This claim is marked by six monuments, one at each corner and one at the center of each  
 end line of the claim.

The location monument on which this notice is posted is situated within Section 1, Township 3N  
 \_\_\_\_\_, Range 20 West, Gila Salt River Base and Meridian, Arizona and this claim encompasses portions  
 of the following quarter section (s), section (s), Township (s) and Range (s) SW 1/4, SE 1/4 SECTION 1  
NW 1/4 NE 1/4 SECTION 12, T3N, R20W  
 Gila Salt River Base and Meridian, Arizona.

The locality of this claim with reference to ~~some natural object or permanent monument~~ and additional information  
 (if any) concerning its locality are as follows: All claims are tied into the surveyed monument  
 described as the 1/4 of Section 34, Section 35, T 4 N, R 20 W. The Northwest <sup>CORNER</sup> corner of  
 the RR 67 Lode Claim lies approximately 56.25 ft S and 7475 ft E of said monument.

DATED AND POSTED on the ground this 11<sup>th</sup> day of April, 2011.

LOCATOR (s) Merrill Palmer

Merrill Palmer, Agent

Form MCF100  
 Revised July 2005

This form is available from the Arizona Department of Mines & Mineral Resources and may be reproduced.

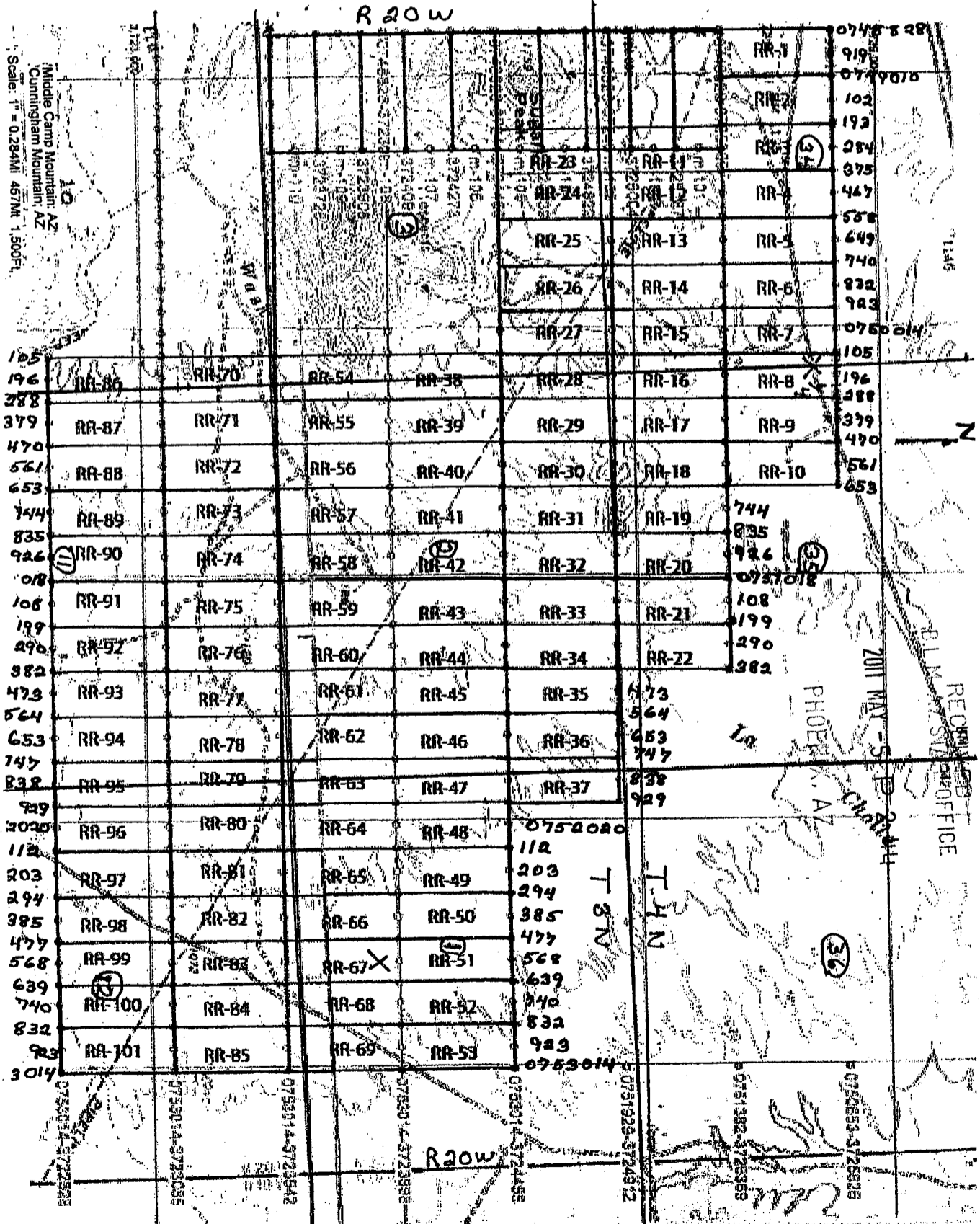
AMC407350

Map of the RR# 67 Lode

Map was prepared from an actual field survey of said Lode Claim and attached to and hereby made a part of the Location Notice.

1. Name and address of Locator of Claim: Riverside Resources Inc.  
 502 East John Street  
 Carson City, Nevada
2. The Lode Mining Claim is located in the Section( 1, 12, T 3 N, R 20 W,  
 Gila and Salt River Base and Meridian. LA PAZ COUNTY ARIZONA
3. The corner, center-line, and location and monuments are made up of wooden posts at least 4 feet long and marked with metal tags.
4. Each claim is 1500' long and 600' wide, unless noted. The claims are oriented in a north-south direction, unless noted.
5. All claims are tied into the surveyed monument 1/4 of Sections 34, 35, T 4 W, R 20 W, Gila and Salt River Base and Meridian. The Northwest corner of RR# 67 Lode Claim lies about 725 ft S and 747.5 ft E of said monument.
6. GPS Numbers such as 0748828 - 3725826 are NAD 27 UTM, which describe 1000 meter grids. The 3 numbers on map such as 828 describe the last 3 numbers in the 0748828 series. Thus, all posts are located or described by GPS on this map.

*April 11th 2011 Merrill Palmer AGENT FOR: RRI*



AMC407350



2011-01918

Page 1 of 2

Requested By: MERRILL PALMER

SHELLY D BAKER, RECORDER

OFFICIAL RECORDS OF LA PAZ COUNTY, AZ

04-26-2011 07:03 AM Recording Fee \$14.00

LOCATION NOTICE FOR LODE MINING CLAIM

NOTICE IS HEREBY GIVEN that the RR # 68  
lode mining claim has been located  
by Riverside Resources Inc whose current mailing  
address is 502 East John Street  
Carson City, Nevada 89706

RECEIVED  
BLM, AZ STATE OFFICE  
2011 MAY -5 P 2:44  
PHOENIX, AZ  
BLM  
Date  
Stamp

The general course of this claim is North To The South and it is situated in La Paz  
County, Arizona. This claim is 1500 feet in length and 600 feet in width. This claim runs  
from the location monument on which this location notice is posted approximately 10 feet in a  
North direction to the N center end line and 1490 feet in a South direction to the  
S center end line. This claim is marked by six monuments, one at each corner and one at the center of each  
end line of the claim.

The location monument on which this notice is posted is situated within Section 1, Township 3N  
20 Range West, Gila Salt River Base and Meridian, Arizona and this claim encompasses portions  
of the following quarter section (s), section (s), Township (s) and Range (s) SE 1/4 Section 1  
T3N, R20W AND THE NE 1/4 T3N, R20W  
Gila Salt River Base and Meridian, Arizona.

The locality of this claim with reference to ~~some natural object or permanent monument~~ and additional information  
(if any) concerning its locality are as follows: All claims are tied into the surveyed monument  
described as the 1/4 <sup>CORNER</sup> of Section 34, Section 35, T 4 N, R 20 W. The Northwest corner of  
the RR 68 Lode Claim lies approximately 5625 ft S and 8075 ft E of said monument.

DATED AND POSTED on the ground this 11 day of April, 20 11.

LOCATOR (s) Merrill Palmer

Merrill Palmer, Agent

Form MCF100  
Revised July 2005

This form is available from the Arizona Department of Mines & Mineral Resources and may be reproduced.

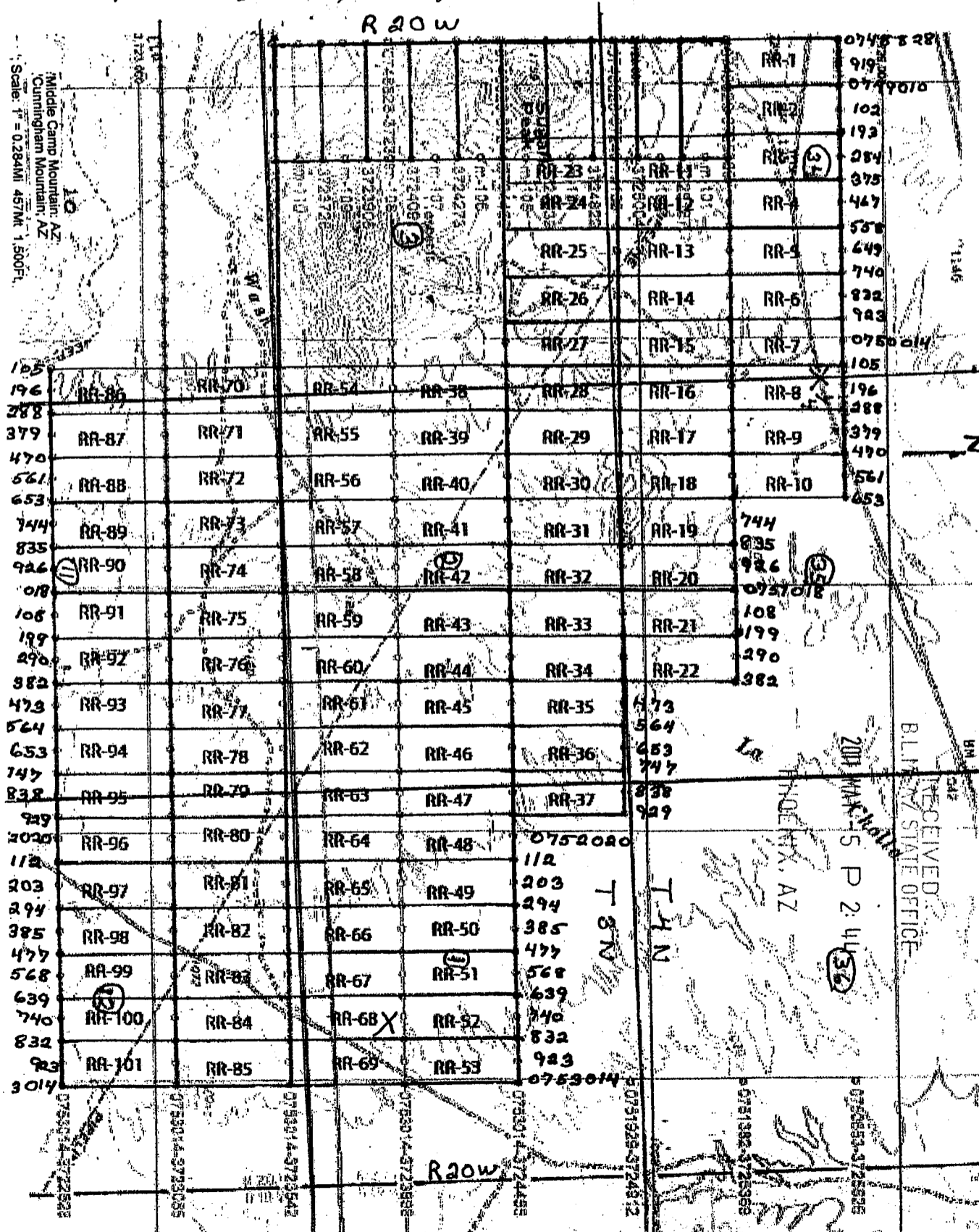
AMC407351

Map of the RR# 68 Lode

Map was prepared from an actual field survey of said Lode Claim and attached to and hereby made a part of the Location Notice.

1. Name and address of Locator of Claim: Riverside Resources Inc.  
 502 East John Street  
 Carson City, Nevada
2. The Lode Mining Claim is located in the Section(s) 1, 12, T3 N, R 20 W  
 Gila and Salt River Base and Meridian. LA PAZ COUNTY, ARIZONA
3. The corner, center-line, and location and monuments are made up of wooden posts at least 4 feet long and marked with metal tags.
4. Each claim is 1500' long and 600' wide, unless noted. The claims are oriented in a north-south direction, unless noted.
5. All claims are tied into the surveyed monument <sup>CORNER</sup> 1/4 of Sections 34, 35, T 4 W, R 20 W, Gila and Salt River Base and Meridian. The Northwest corner of RR# 68 Lode Claim lies about 5625 ft S and 8075 ft E of said monument.
6. GPS Numbers such as 0748828 - 3725826 are NAD 27 UTM, which describe 1000 meter grids. The 3 numbers on map such as 828 describe the last 3 numbers in the 0748828 series. Thus, all posts are located or described by GPS on this map.

*April 11th 2011 Merrill Palmer Agent for RRI*



AMC407351

RECEIVED  
 STATE OFFICE



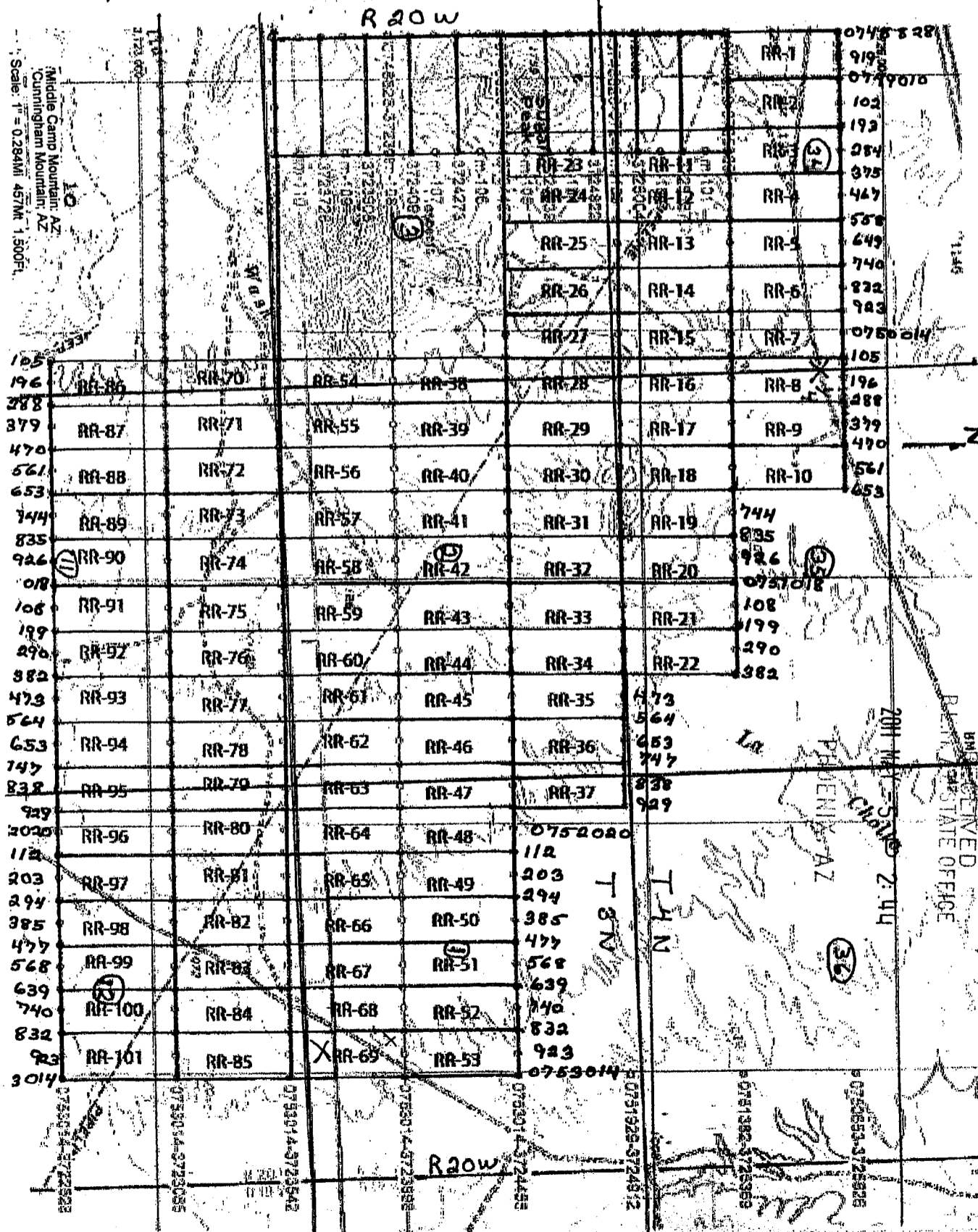


Map of the RR# 69 Lode

Map was prepared from an actual field survey of said Lode Claim and attached to and hereby made a part of the Location Notice.

1. Name and address of Locator of Claim: *Riverside Resources Inc.*  
502 East John Street  
Carson City, Nevada
2. The Lode Mining Claim is located in the Section(s) 1, 12, T3 N, R20 W,  
Gila and Salt River Base and Meridian. LA PAZ COUNTY, ARIZONA
3. The corner, center-line, and location and monuments are made up of wooden posts at least 4 feet long and marked with metal tags.
4. Each claim is 1500' long and 600' wide, unless noted. The claims are oriented in a north-south direction, unless noted.
5. All claims are tied into the surveyed monument <sup>CORNER</sup> 1/4 of Sections 34, 35, T 4 W, R 20 W, Gila and Salt River Base and Meridian. The Northwest corner of RR# 69 Lode Claim lies about 5625 ft S and 8675 ft E of said monument.
6. GPS Numbers such as 0748828 - 3725826 are NAD 27 UTM, which describe 1000 meter grids. The 3 numbers on map such as 828 describe the last 3 numbers in the 0748828 series. Thus, all posts are located or described by GPS on this map.

*April 11, 2011 Merrill Palmer*



AMC407352



2011-01920

Page 1 of 2

Requested By: HERRILL PALMER

SHELLY D BAKER, RECORDER

OFFICIAL RECORDS OF LA PAZ COUNTY, AZ

04-26-2011 07:03 AM Recording Fee \$14.00

LOCATION NOTICE FOR LODE MINING CLAIM

NOTICE IS HEREBY GIVEN that the RR # 70  
\_\_\_\_\_ lode mining claim has been located  
by Riverside Resources INC. whose current mailing  
address is 502 East John Street  
Carson City, Nevada 89706

RECEIVED  
BLM, AZ STATE OFFICE  
2011 MAY -5 P 2:44  
PHOENIX, AZ  
BLM  
Date  
Stamp

The general course of this claim is North To The South and it is situated in La Paz  
County, Arizona. This claim is 1500 feet in length and 600 feet in width. This claim runs  
from the location monument on which this location notice is posted approximately 10 feet in a  
South direction to the S Center end line and 1490 feet in a North direction to the  
N Center end line. This claim is marked by six monuments, one at each corner and one at the center of each  
end line of the claim.

The location monument on which this notice is posted is situated within Section 10, Township 3N  
\_\_\_\_\_, Range 20 West, Gila Salt River Base and Meridian, Arizona and this claim encompasses portions  
of the following quarter section (s), section (s), Township (s) and Range (s) NE 1/4 Section 10  
AND NW 1/4 Section 11, T3N R20W  
Gila Salt River Base and Meridian, Arizona.

The locality of this claim with reference to ~~some natural object or permanent monument~~ and additional information  
(if any) concerning its locality are as follows: All claims are tied into the surveyed monument  
described as the 1/4 <sup>CORNER</sup> of Section 34, Section 35, T 4 N, R 20 W. The Northwest corner of  
the RR 70 Lode Claim lies approximately 7,125 ft S and 350 ft W of said monument.

DATED AND POSTED on the ground this 6<sup>th</sup> day of April, 2011.

LOCATOR (s) Merrill Palmer

Merrill Palmer, Agent

Form MCF100  
Revised July 2005

This form is available from the Arizona Department of Mines & Mineral Resources and may be reproduced.

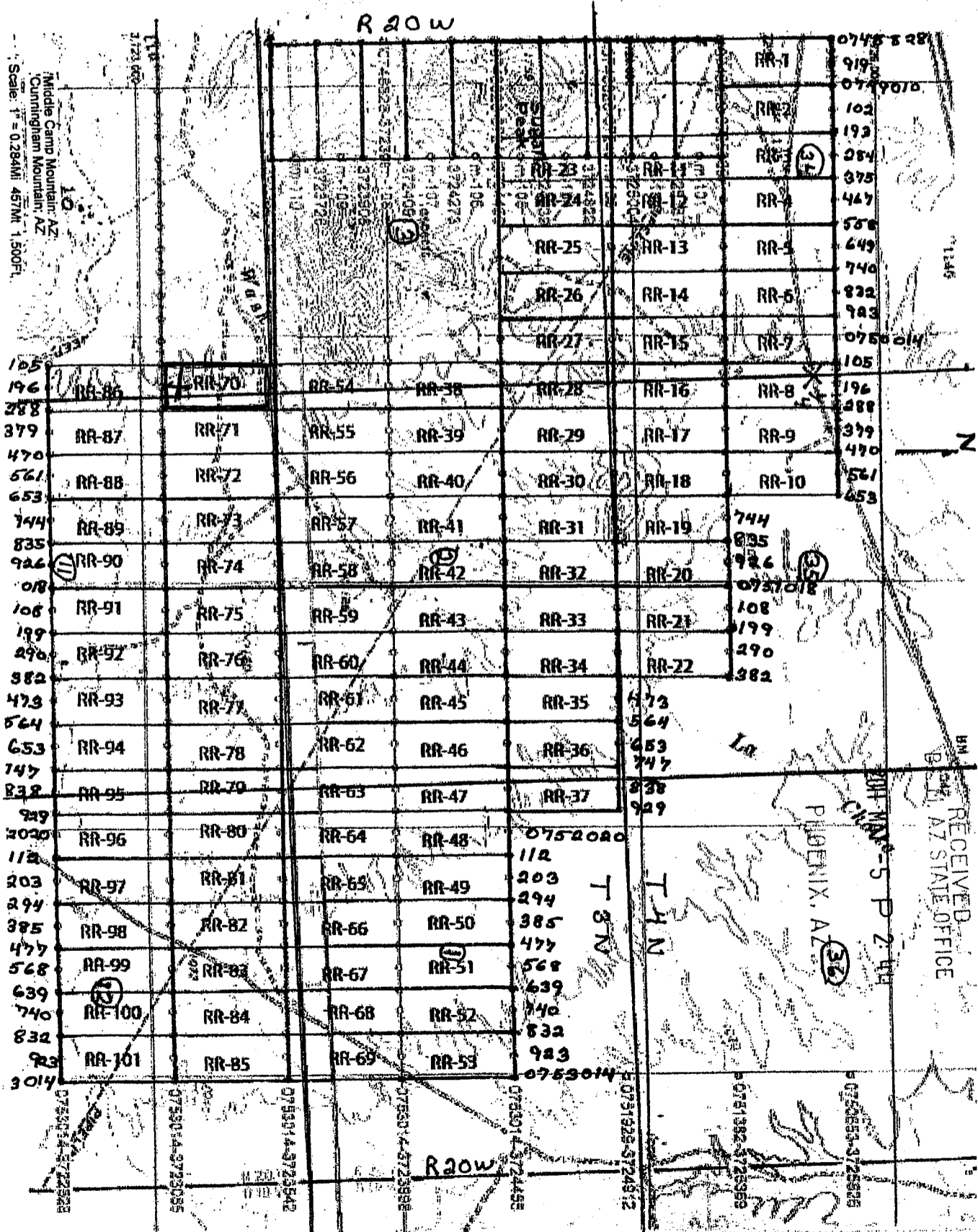
AMC407353

Map of the RR# 70 Lode

Map was prepared from an actual field survey of said Lode Claim and attached to and hereby made a part of the Location Notice.

1. Name and address of Locator of Claim: Riverside Resources Inc.  
 502 East John Street  
 Carson City, Nevada
2. The Lode Mining Claim is located in the Section(s) 10, 11, T3 N, R20 W  
Gila and Salt River Base and Meridian. LA PAZ COUNTY, ARIZONA
3. The corner, center-line, and location and monuments are made up of wooden posts at least 4 feet long and marked with metal tags.
4. Each claim is 1500' long and 600' wide, unless noted. The claims are oriented in a north-south direction, unless noted.
5. All claims are tied into the surveyed monument 1/4 of Sections 34, 35, T 4 W, R 20 W, Gila and Salt River Base and Meridian. The Northwest corner of RR# 70 Lode Claim lies about 7125 ft S and 350 ft W of said monument.
6. GPS Numbers such as 0748828 - 3725826 are NAD 27 UTM, which describe 1000 meter grids. The 3 numbers on map such as 828 describe the last 3 numbers in the 0748828 series. Thus, all posts are located or described by GPS on this map.

*4/6/11 Merrill Palmer Agent for RRI*



AN407353

2011 1921  
 Page 1 of 2  
 Requested By: HERRILL PALMER  
 SHELLY D BAKER, RECORDER  
 OFFICIAL RECORDS OF LA PAZ COUNTY, AZ  
 04-26-2011 07:03 AM Recording Fee \$14.00

**LOCATION NOTICE FOR LODE MINING CLAIM**  
 NOTICE IS HEREBY GIVEN that the RR # 71  
 \_\_\_\_\_ lode mining claim has been located  
 by Riverside Resources Inc. whose current mailing  
 address is 502 East John Street  
Carson City, Nevada 89706

RECEIVED  
 D.L.M. AZ STATE OFFICE  
 2011 MAY -5 P 2:44  
 PHOENIX, AZ  
 BLM  
 Date  
 Stamp

The general course of this claim is North To The South and it is situated in La Paz  
 County, Arizona. This claim is 1500 feet in length and 600 feet in width. This claim runs  
 from the location monument on which this location notice is posted approximately 10 feet in a  
South direction to the S center end line and 1490 feet in a North direction to the  
N center end line. This claim is marked by six monuments, one at each corner and one at the center of each  
 end line of the claim.

The location monument on which this notice is posted is situated within Section 11, Township 3N  
 \_\_\_\_\_, Range 20 West, Gila Salt River Base and Meridian, Arizona and this claim encompasses portions  
 of the following quarter section (s), section (s), Township (s) and Range (s) NW 1/4 section 11  
T 3 N, R 20 W

Gila Salt River Base and Meridian, Arizona.

The locality of this claim with reference to ~~some natural object or~~ permanent monument and additional information  
 (if any) concerning its locality are as follows: All claims are tied into the surveyed monument  
 described as the 1/4 of Section 34, Section 35, T 4 N, R 20 W. The Northwest corner of  
 the RR 71 Lode Claim lies approximately 7125 ft S and 200 ft E of said monument.

DATED AND POSTED on the ground this 6<sup>th</sup> day of April, 2011.

LOCATOR (s) Merrill Palmer

Merrill Palmer, Agent

Form MCF100  
 Revised July 2005

This form is available from the Arizona Department of Mines & Mineral Resources and may be reproduced.

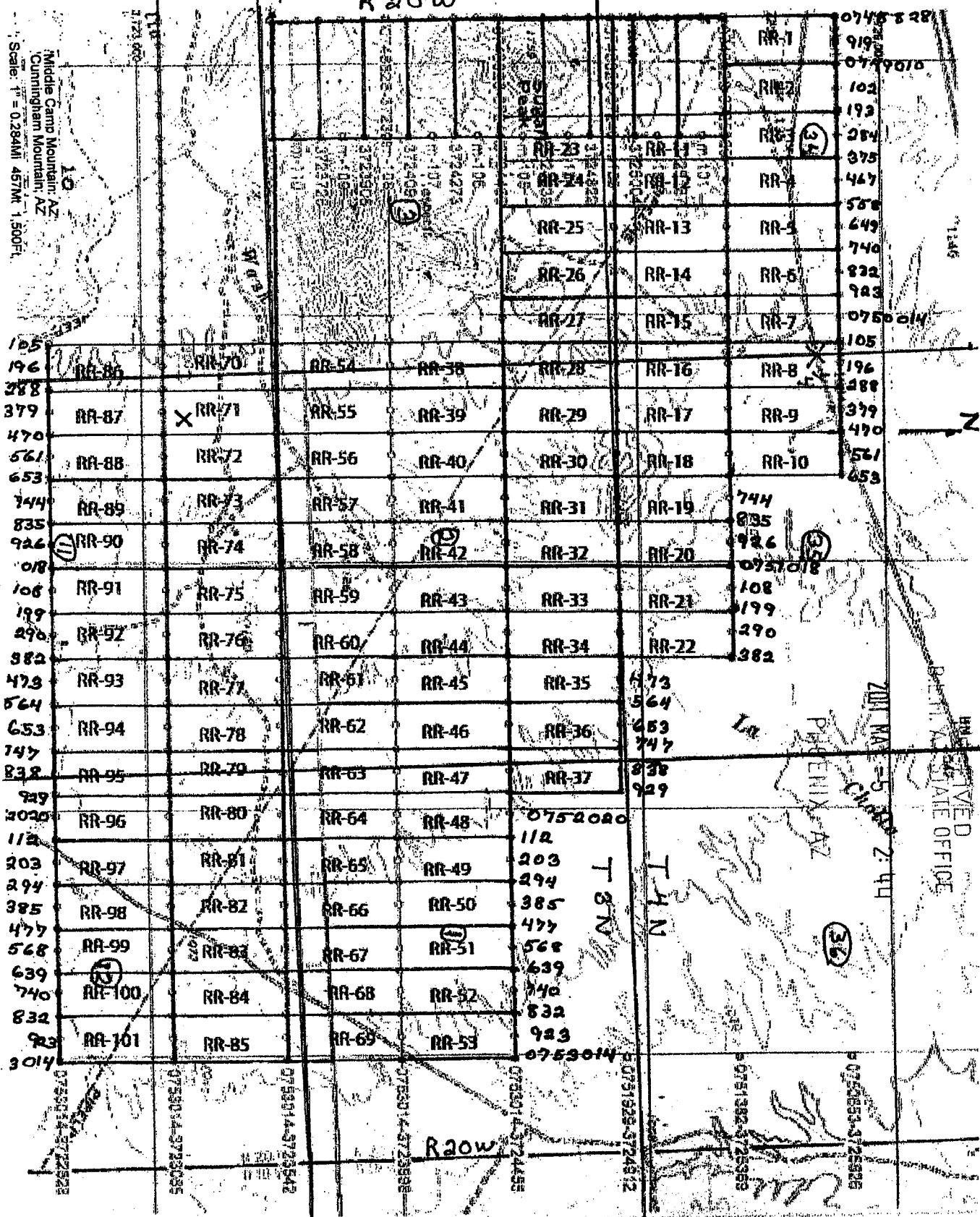
AMC407354

Map of the RR# 71 Lode

Map was prepared from an actual field survey of said Lode Claim and attached to and hereby made a part of the Location Notice.

1. Name and address of Locator of Claim: Riverside Resources Inc.  
 502 East John Street  
 Carson City, Nevada
2. The Lode Mining Claim is located in the Section(s) 11, T3N, R20W,  
 Gila and Salt River Base and Meridian. LA PAZ COUNTY, ARIZONA
3. The corner, center-line, and location and monuments are made up of wooden posts at least 4 feet long and marked with metal tags.
4. Each claim is 1500' long and 600' wide, unless noted. The claims are oriented in a north-south direction, unless noted.
5. All claims are tied into the surveyed monument 1/4 of Sections 34, 35, T 4 W, R 20 W, Gila and Salt River Base and Meridian. The Northwest corner of RR# 71 Lode Claim lies about 7125 FT S, and 200 ft W of said monument.
6. GPS Numbers such as 0748828 - 3725826 are NAD 27 UTM, which describe 1000 meter grids. The 3 numbers on map such as 828 describe the last 3 numbers in the 0748828 series. Thus, all posts are located or described by GPS on this map.

*4/6/11 Merrill Palmer Agent for RRI*  
 R 20 W



AMC407354



2011-01922

Page 1 of 2

Requested By: MERRILL PALMER  
SHELLY D BAKER, RECORDER  
OFFICIAL RECORDS OF LA PAZ COUNTY, AZ  
04-26-2011 07:03 AM Recording Fee \$14.00

RECEIVED  
BLM  
AZ STATE OFFICE

2011 MAY -5 P 2:44

PHOENIX, AZ

BLM  
Date  
Stamp

LOCATION NOTICE FOR LODE MINING CLAIM

NOTICE IS HEREBY GIVEN that the RR # 72  
\_\_\_\_\_ lode mining claim has been located  
by Riverside Resources Inc. whose current mailing  
address is 502 East John Street  
Carson City, Nevada 89706

The general course of this claim is North To The South and it is situated in La Paz  
County, Arizona. This claim is 1500 feet in length and 600 feet in width. This claim runs  
from the location monument on which this location notice is posted approximately 10 feet in a  
South direction to the S center end line and 1490 feet in a North direction to the  
N center end line. This claim is marked by six monuments, one at each corner and one at the center of each  
end line of the claim.

The location monument on which this notice is posted is situated within Section 11, Township 3N  
\_\_\_\_\_, Range 20 West, Gila Salt River Base and Meridian, Arizona and this claim encompasses portions  
of the following quarter section (s), section (s), Township (s) and Range (s) NW 1/4 Section 11  
T3N R20W

Gila Salt River Base and Meridian, Arizona.

The locality of this claim with reference to ~~some natural object or permanent monument~~ and additional information  
(if any) concerning its locality are as follows: All claims are tied into the surveyed monument  
described as the 1/4 of Section 34, Section 35, T 4 N, R 20 W. The Northwest <sup>CORNER</sup> corner of  
the RR 72 Lode Claim lies approximately 7125 ft S and 1150 ft E of said monument.

DATED AND POSTED on the ground this 6<sup>th</sup> day of April, 2011.

LOCATOR (s) Merrill Palmer  
Merrill Palmer, Agent

Form MCF100  
Revised July 2005

This form is available from the Arizona Department of Mines & Mineral Resources and may be reproduced.

AMC407355







2011-01923

Page 1 of 2

Requested By: MERRILL PALMER

SHELLY D BAKER, RECORDER

OFFICIAL RECORDS OF LA PAZ COUNTY, AZ

04-26-2011 07:03 AM Recording Fee \$14.00

LOCATION NOTICE FOR LODE MINING CLAIM

NOTICE IS HEREBY GIVEN that the RR # 73  
\_\_\_\_\_ lode mining claim has been located  
by Riverside Resources INC. whose current mailing  
address is 502 East John Street  
Carson City, Nevada 89706

RECEIVED  
BLM, AZ STATE OFFICE  
2011 MAY -5 P 2:44  
PHOENIX, AZ  
BLM  
Date  
Stamp

The general course of this claim is North To The South and it is situated in La Paz  
County, Arizona. This claim is 1500 feet in length and 600 feet in width. This claim runs  
from the location monument on which this location notice is posted approximately 10 feet in a  
South direction to the S center end line and 1490 feet in a North direction to the  
N center end line. This claim is marked by six monuments, one at each corner and one at the center of each  
end line of the claim.

The location monument on which this notice is posted is situated within Section 11, Township 3N  
\_\_\_\_\_, Range 20 West, Gila Salt River Base and Meridian, Arizona and this claim encompasses portions  
of the following quarter section (s), section (s), Township (s) and Range (s) NW 1/4 Section 11  
T 3 N R 20 W

Gila Salt River Base and Meridian, Arizona.

The locality of this claim with reference to ~~some natural object or~~ permanent monument and additional information  
(if any) concerning its locality are as follows: All claims are tied into the surveyed monument  
described as the 1/4 of Section 34, Section 35, T 4 N, R 20 W. The Northwest <sup>CORNER</sup> corner of  
the RR 73 Lode Claim lies approximately 7125 ft S and 1400 ft E of said monument.

DATED AND POSTED on the ground this 6<sup>th</sup> day of April, 20 11.

LOCATOR (s) Merrill Palmer

Merrill Palmer, Agent

Form MCF100  
Revised July 2005

This form is available from the Arizona Department of Mines & Mineral Resources and may be reproduced.

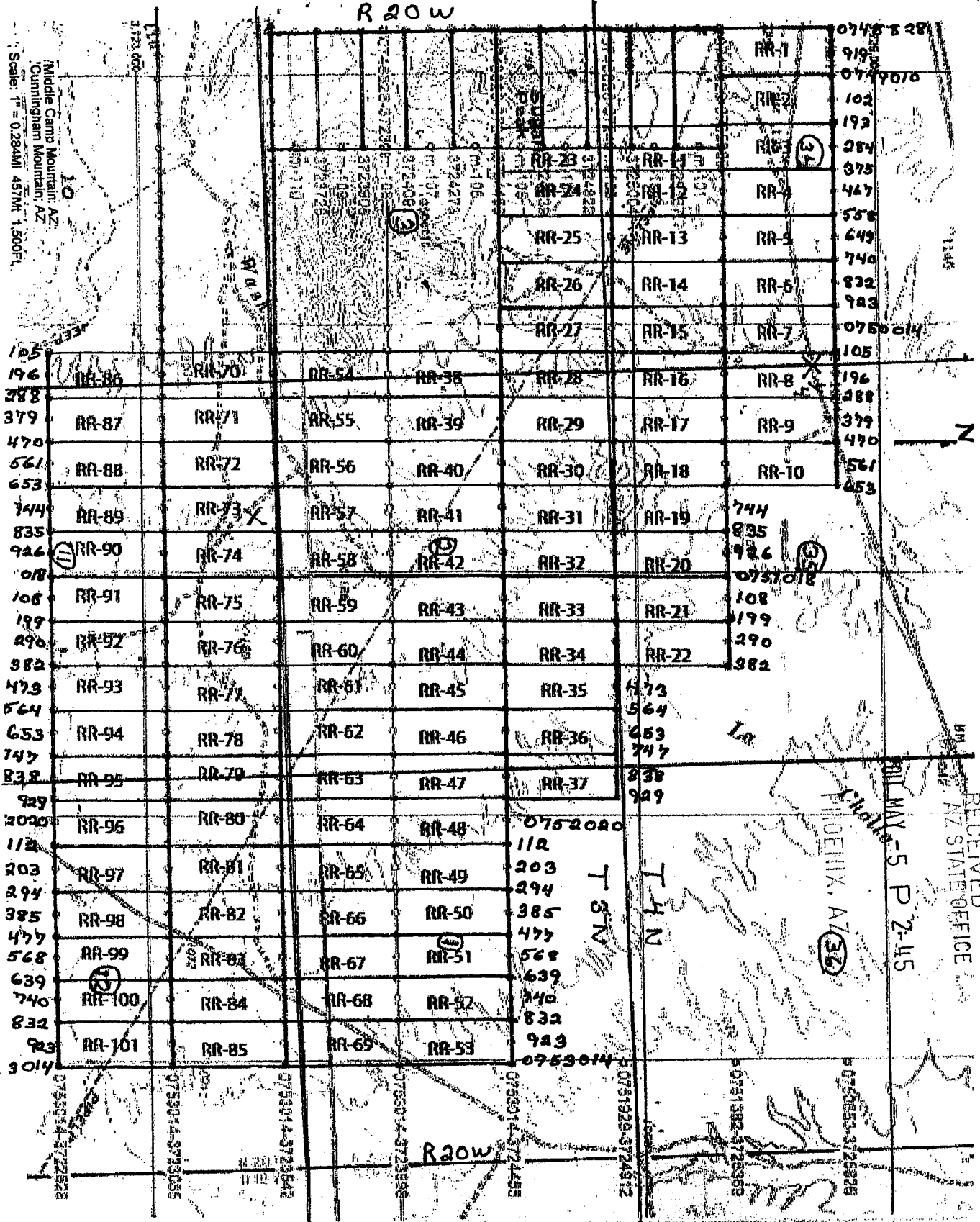
AMC407356

Map of the RR# 73 Lode

Map was prepared from an actual field survey of said Lode Claim and attached to and hereby made a part of the Location Notice.

1. Name and address of Locator of Claim: Riverside Resources Inc.  
 502 East John Street  
 Carson City, Nevada
2. The Lode Mining Claim is located in the Section(s) 11, T3 N, R20 W,  
 Gila and Salt River Base and Meridian. LA PAZ COUNTY, ARIZONA.
3. The corner, center-line, and location and monuments are made up of wooden posts at least 4 feet long and marked with metal tags.
4. Each claim is 1500' long and 600' wide, unless noted. The claims are oriented in a north-south direction, unless noted.
5. All claims are tied into the surveyed monument 1/4 of Sections 34, 35, T 4 W, R 20 W, Gila and Salt River Base and Meridian. The Northwest corner of RR# 73 Lode Claim lies about 7125 ft S and 1400 ft E of said monument.
6. GPS Numbers such as 0748828 - 3725826 are NAD 27 UTM, which describe 1000 meter grids. The 3 numbers on map such as 828 describe the last 3 numbers in the 0748828 series. Thus, all posts are located or described by GPS on this map.

*4/6/11 Merrill Palmer Agent for RRI*  
 R 20 W



AMC407356

RECEIVED  
 AZ STATE OFFICE  
 MAY -5 P 2-45



2011-01924  
 Page 1 of 2  
 Requested By: MERRILL PALMER  
 SHELLY D BAKER, RECORDER  
 OFFICIAL RECORDS OF LA PAZ COUNTY, AZ  
 04-26-2011 07:03 AM Recording Fee \$14.00

**LOCATION NOTICE FOR LODE MINING CLAIM**  
 NOTICE IS HEREBY GIVEN that the RR # 74  
 \_\_\_\_\_ lode mining claim has been located  
 by Riverside Resources INC. whose current mailing  
 address is 502 East John Street  
Carson City, Nevada 89706

RECEIVED  
 B.L.M. AZ STATE OFFICE  
 2011 MAY -5 P 2:45  
 PHOENIX, AZ  
 BLM  
 Date  
 Stamp

The general course of this claim is North To The South and it is situated in La Paz  
 County, Arizona. This claim is 1500 feet in length and 600 feet in width. This claim runs  
 from the location monument on which this location notice is posted approximately 10 feet in a  
South direction to the S. Center end line and 1490 feet in a North direction to the  
N. Center end line. This claim is marked by six monuments, one at each corner and one at the center of each  
 end line of the claim.

The location monument on which this notice is posted is situated within Section 11, Township 3N  
 \_\_\_\_\_, Range 20 West, Gila Salt River Base and Meridian, Arizona and this claim encompasses portions  
 of the following quarter section (s), section (s), Township (s) and Range (s) NW 1/4, NE 1/4  
Section 11 T3N R 20 W

Gila Salt River Base and Meridian, Arizona.

The locality of this claim with reference to ~~some natural object or permanent monument~~ and additional information  
 (if any) concerning its locality are as follows: All claims are tied into the surveyed monument  
 described as the 1/4 <sup>CORNER</sup> of Section 34, Section 35, T 4 N, R 20 W. The Northwest corner of  
 the RR 74 Lode Claim lies approximately 725 ft S and 2000 ft E of said monument.

DATED AND POSTED on the ground this 6<sup>th</sup> day of April, 2011.

LOCATOR (s) Merrill Palmer  
 Merrill Palmer, Agent

Form MCF100  
 Revised July 2005

This form is available from the Arizona Department of Mines & Mineral Resources and may be reproduced.

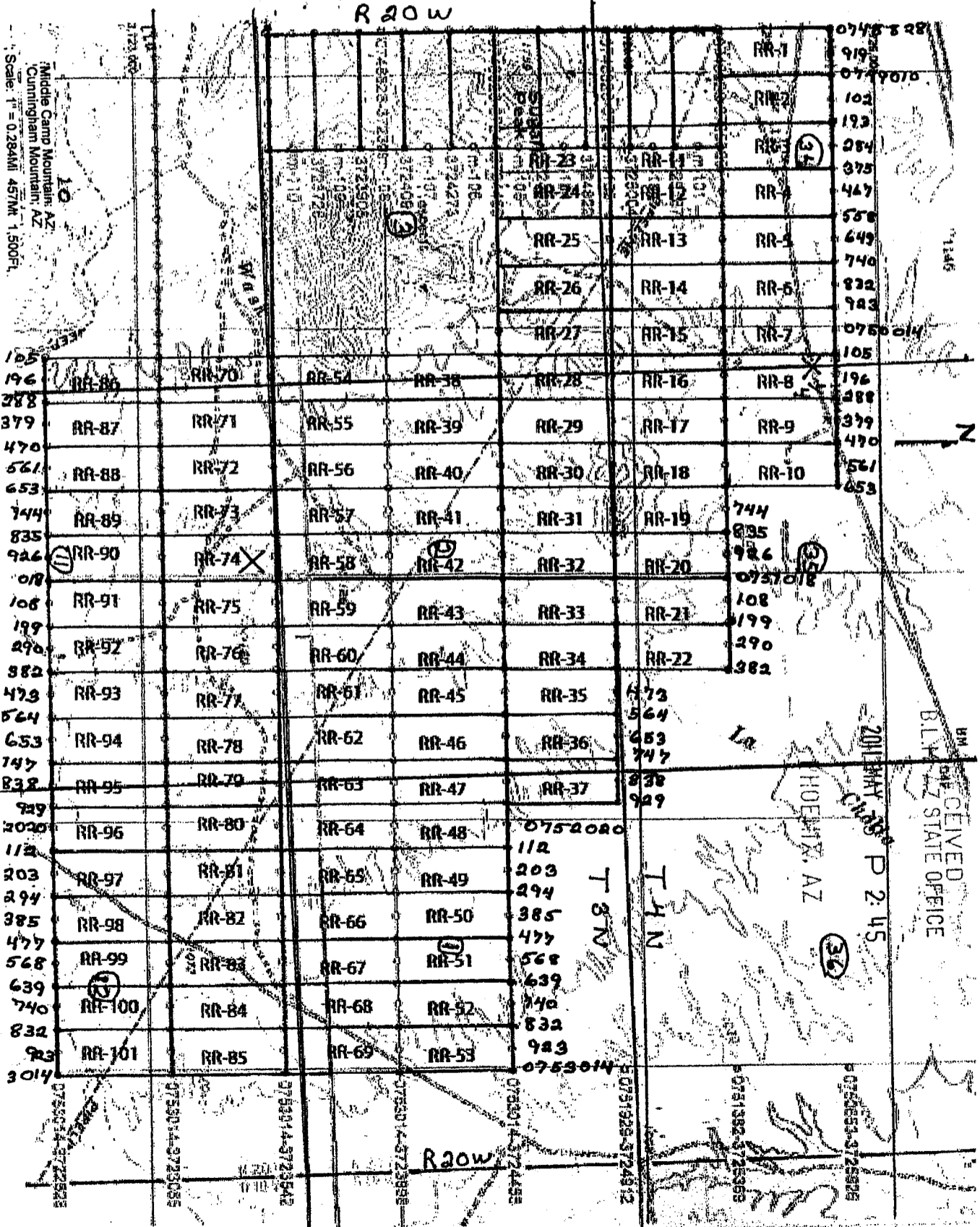
AMC407357

Map of the RR# 74 Lode

Map was prepared from an actual field survey of said Lode Claim and attached to and hereby made a part of the Location Notice.

1. Name and address of Locator of Claim: Riverside Resources Inc  
 502 East John Street  
 Carson City, Nevada
2. The Lode Mining Claim is located in the Section(s) 11, T3N, R20W,  
Gila and Salt River Base and Meridian. LA PAZ COUNTY, ARIZONA
3. The corner, center-line, and location and monuments are made up of wooden posts at least 4 feet long and marked with metal tags.
4. Each claim is 1500' long and 600' wide, unless noted. The claims are oriented in a north-south direction, unless noted.
5. All claims are tied into the surveyed monument 1/4 of Sections 34, 35, T 4 W, R 20 W, Gila and Salt River Base and Meridian. The Northwest corner of RR# 74 Lode Claim lies about 7125 ft S and 2000 ft E of said monument.
6. GPS Numbers such as 0748828 - 3725826 are NAD 27 UTM, which describe 1000 meter grids. The 3 numbers on map such as 828 describe the last 3 numbers in the 0748828 series. Thus, all posts are located or described by GPS on this map.

*4/6/11 Merrill Palmer Agent For: RRI*  
 R 20 W



AMC407357



2011-01925

Page 1 of 2

Requested By: MERRILL PALMER  
SHELLY D BAKER, RECORDER  
OFFICIAL RECORDS OF LA PAZ COUNTY, AZ  
04-26-2011 07:03 AM Recording Fee \$14.00

LOCATION NOTICE FOR LODE MINING CLAIM

NOTICE IS HEREBY GIVEN that the RR # 75  
\_\_\_\_\_ lode mining claim has been located  
by Riverside Resources INC. whose current mailing  
address is 502 East John Street  
Carson City, Nevada 89706

RECEIVED  
BLM, AZ STATE OFFICE  
2011 MAY - 5 P 2:45  
PHOENIX, AZ  
BLM  
Date  
Stamp

The general course of this claim is North To The South and it is situated in La Paz  
County, Arizona. This claim is 1500 feet in length and 600 feet in width. This claim runs  
from the location monument on which this location notice is posted approximately 10 feet in a  
South direction to the S. Center end line and 1490 feet in a North direction to the  
N. Center end line. This claim is marked by six monuments, one at each corner and one at the center of each  
end line of the claim.

The location monument on which this notice is posted is situated within Section 11, Township 3N  
\_\_\_\_\_, Range 20 West, Gila Salt River Base and Meridian, Arizona and this claim encompasses portions  
of the following quarter section (s), section (s), Township (s) and Range (s) NE 1/4  
Section 11, T3N R 20 W

Gila Salt River Base and Meridian, Arizona.

The locality of this claim with reference to ~~some natural object or~~ permanent monument and additional information  
(if any) concerning its locality are as follows: All claims are tied into the surveyed monument  
described as the 1/4 <sup>CORNER</sup> of Section 34, Section 35, T 4 N, R 20 W. The Northwest corner of  
the RR 75 Lode Claim lies approximately 7125 ft S and 2600 ft E of said monument.

DATED AND POSTED on the ground this 7<sup>th</sup> day of April, 20 11.

LOCATOR (s) Merrill Palmer

Merrill Palmer, Agent

Form MCF100  
Revised July 2005

This form is available from the Arizona Department of Mines & Mineral Resources and may be reproduced.

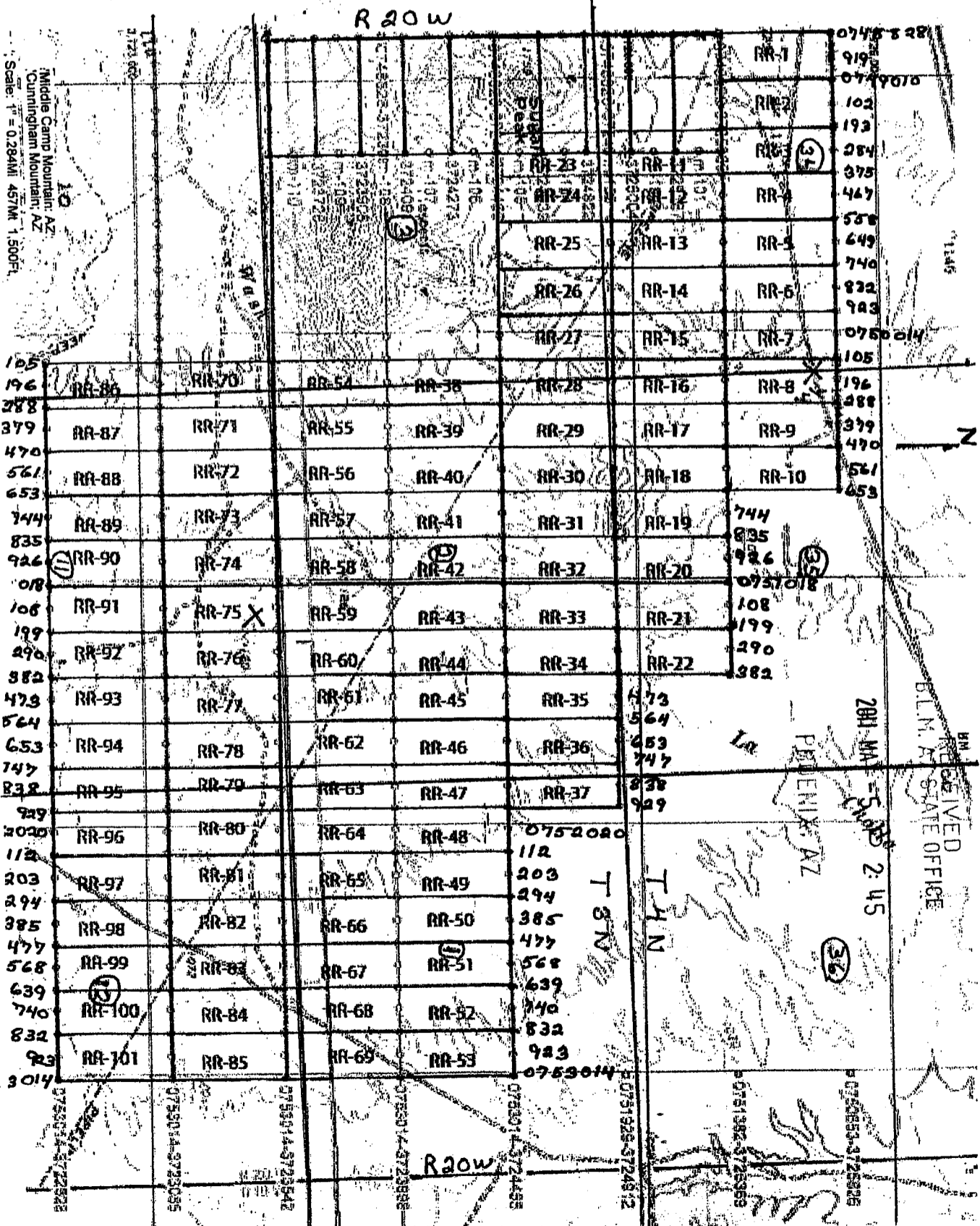
AMC407358

Map of the RR# 75 Lode

Map was prepared from an actual field survey of said Lode Claim and attached to and hereby made a part of the Location Notice.

1. Name and address of Locator of Claim: *Riverside Resources Inc.*  
 502 East John Street  
 Carson City, Nevada
2. The Lode Mining Claim is located in the Section(s) 11, T 3 N, R 20 W,  
 Gila and Salt River Base and Meridian. *LA PAZ COUNTY, ARIZONA*
3. The corner, center-line, and location and monuments are made up of wooden posts at least 4 feet long and marked with metal tags.
4. Each claim is 1500' long and 600' wide, unless noted. The claims are oriented in a north-south direction, unless noted.
5. All claims are tied into the surveyed monument 1/4 of Sections 34, 35, T 4 W, R 20 W, Gila and Salt River Base and Meridian. The Northwest corner of RR# 75 Lode Claim lies about 7125 ft S and 2600 ft E of said monument.
6. GPS Numbers such as 0748828 - 3725826 are NAD 27 UTM, which describe 1000 meter grids. The 3 numbers on map such as 828 describe the last 3 numbers in the 0748828 series. Thus, all posts are located or described by GPS on this map.

*4/7/11 Merrill Palmer Agent For RRI*



AN0401358

RECEIVED  
BLM STATE OFFICE



2011-01926  
 Page 1 of 2  
 Requested By: MERRILL PALMER  
 SHELLY D BAKER, RECORDER  
 OFFICIAL RECORDS OF LA PAZ COUNTY, AZ  
 04-26-2011 07:03 AM Recording Fee \$14.00

**LOCATION NOTICE FOR LODE MINING CLAIM**

NOTICE IS HEREBY GIVEN that the RR # 76  
 \_\_\_\_\_ lode mining claim has been located  
 by Riverside Resources Inc. whose current mailing  
 address is 502 East John Street  
Carson City, Nevada 89706

RECEIVED  
 BLM AZ STATE OFFICE  
 2011 MAY -5 P 2:45  
 PHOENIX, AZ  
 BLM  
 Date  
 Stamp

The general course of this claim is North To The South and it is situated in La Paz  
 County, Arizona. This claim is 1500 feet in length and 600 feet in width. This claim runs  
 from the location monument on which this location notice is posted approximately 10 feet in a  
South direction to the S center end line and 1490 feet in a North direction to the  
N. center end line. This claim is marked by six monuments, one at each corner and one at the center of each  
 end line of the claim.

The location monument on which this notice is posted is situated within Section 11, Township 3N  
 \_\_\_\_\_, Range 20 West, Gila Salt River Base and Meridian, Arizona and this claim encompasses portions  
 of the following quarter section (s), section (s), Township (s) and Range (s) NE 1/4  
Section 11, T3N R 20 W

Gila Salt River Base and Meridian, Arizona.

The locality of this claim with reference to ~~some natural object or~~ permanent monument and additional information  
 (if any) concerning its locality are as follows: All claims are tied into the surveyed monument  
 described as the 1/4 of Section 34, Section 35, T 4 N, R 20 W. The Northwest <sup>CORNER</sup> corner of  
 the RR 76 Lode Claim lies approximately 7125 ft S and 3200 ft E of said monument.

DATED AND POSTED on the ground this 5<sup>th</sup> day of April, 20 11.

LOCATOR (s) Merrill Palmer

Merrill Palmer, Agent

Form MCF100  
 Revised July 2005

This form is available from the Arizona Department of Mines & Mineral Resources and may be reproduced.

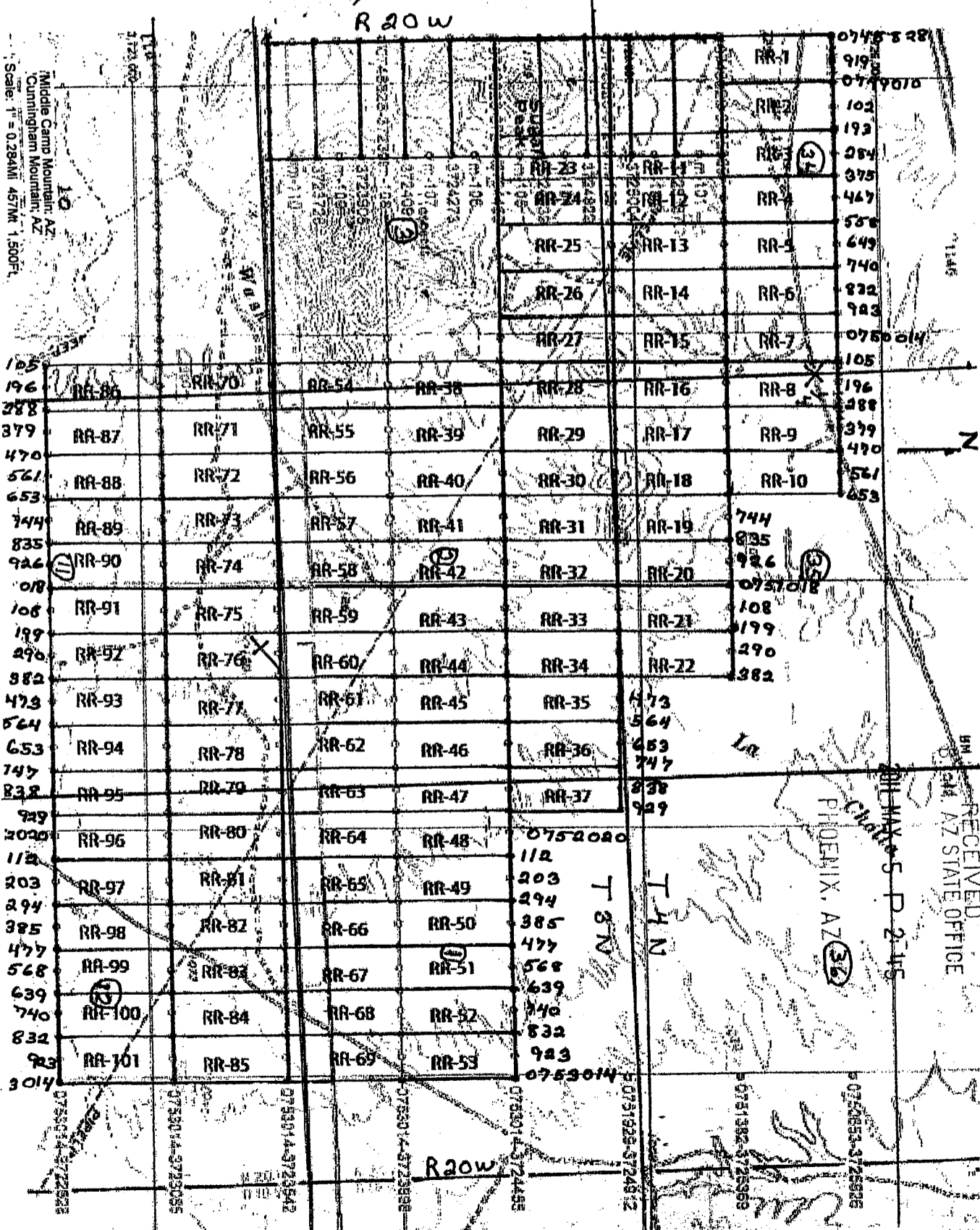
AMC401359

Map of the RR# 76 Lode

Map was prepared from an actual field survey of said Lode Claim and attached to and hereby made a part of the Location Notice.

1. Name and address of Locator of Claim: *Riverside Resources Inc.*  
 502 East John Street  
 Carson City, Nevada
2. The Lode Mining Claim is located in the Section(s) 11, T 3 N, R 20 W,  
 Gila and Salt River Base and Meridian. *LA PAZ COUNTY, ARIZONA*
3. The corner, center-line, and location and monuments are made up of wooden posts at least 4 feet long and marked with metal tags.
4. Each claim is 1500' long and 600' wide, unless noted. The claims are oriented in a north-south direction, unless noted.
5. All claims are tied into the surveyed monument 1/4 of Sections 34, 35, T 4 W, R 20 W, Gila and Salt River Base and Meridian. The Northwest corner of RR# 76 Lode Claim lies about 7125 ft S and 3200 ft E of said monument.
6. GPS Numbers such as 0748828 - 3725826 are NAD 27 UTM, which describe 1000 meter grids. The 3 numbers on map such as 828 describe the last 3 numbers in the 0748828 series. Thus, all posts are located or described by GPS on this map.

*4/7/11 Merrill Palmer Agent For RRI*



AMC407359





2011-01927

Page 1 of 2

Requested By: MERRILL PALMER  
SHELLY D BAKER, RECORDER  
OFFICIAL RECORDS OF LA PAZ COUNTY, AZ  
04-26-2011 07:03 AM Recording Fee \$14.00

LOCATION NOTICE FOR LODE MINING CLAIM

NOTICE IS HEREBY GIVEN that the RR # 77  
\_\_\_\_\_ lode mining claim has been located  
by Riverside Resources INC. whose current mailing  
address is 502 East John Street  
Carson City, Nevada 89706

RECEIVED  
BLM AZ STATE OFFICE  
2011 MAY -5 P 2:45  
PHOENIX, AZ  
BLM  
Date  
Stamp

The general course of this claim is North To The South and it is situated in La Paz  
County, Arizona. This claim is 1500 feet in length and 600 feet in width. This claim runs  
from the location monument on which this location notice is posted approximately 10 feet in a  
South direction to the S. center end line and 1490 feet in a North direction to the  
N. center end line. This claim is marked by six monuments, one at each corner and one at the center of each  
end line of the claim.

The location monument on which this notice is posted is situated within Section 11, Township 3N  
\_\_\_\_\_, Range 20 West, Gila Salt River Base and Meridian, Arizona and this claim encompasses portions  
of the following quarter section (s), section (s), Township (s) and Range (s) NE 1/4  
Section 11, T3N R 20 W

Gila Salt River Base and Meridian, Arizona.

The locality of this claim with reference to ~~some natural object or permanent monument~~ and additional information  
(if any) concerning its locality are as follows: All claims are tied into the surveyed monument  
described as the <sup>CORNER</sup> 1/4 of Section 34, Section 35, T 4 N, R 20 W. The Northwest corner of  
the RR 77 Lode Claim lies approximately 7105 ft S and 3800 ft E of said monument.

DATED AND POSTED on the ground this 7<sup>th</sup> day of April, 20 11.

LOCATOR (s) Merrill Palmer

Merrill Palmer, Agent

Form MCF100  
Revised July 2005

This form is available from the Arizona Department of Mines & Mineral Resources and may be reproduced.

AMC407360

# LODE MINING CLAIM MAP

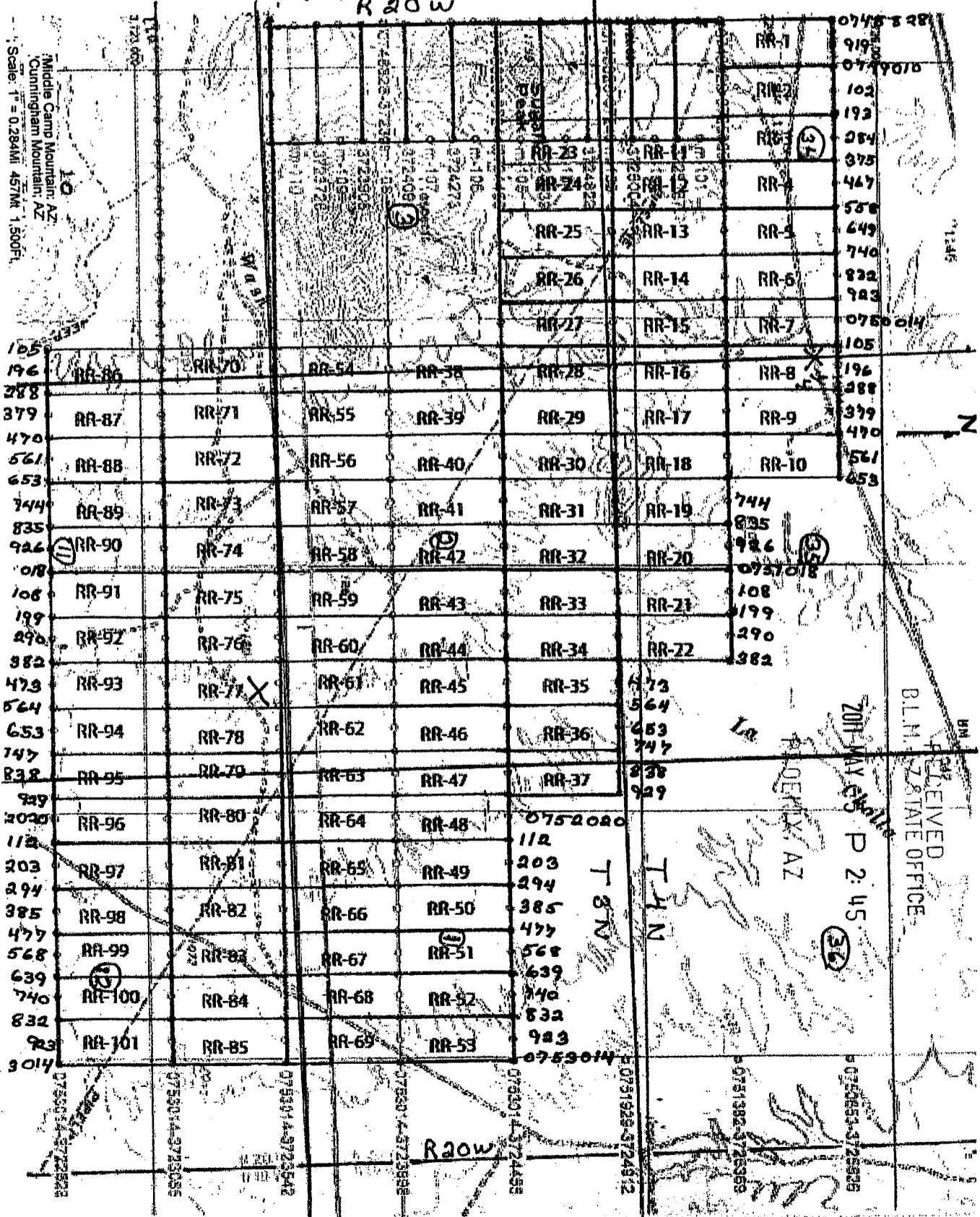
map must be attached to Location Notice

## Map of the RR# 77 Lode

Map was prepared from an actual field survey of said Lode Claim and attached to and hereby made a part of the Location Notice.

1. Name and address of Locator of Claim. Riverside Resources Inc.  
502 East John Street  
Carson City, Nevada
2. The Lode Mining Claim is located in the Section(s) 11, T3N, R20W,  
Gila and Salt River Base and Meridian. LA PAZ COUNTY, ARIZONA
3. The corner, center-line, and location and monuments are made up of wooden posts at least 4 feet long and marked with metal tags.
4. Each claim is 1500' long and 600' wide, unless noted. The claims are oriented in a north-south direction, unless noted.
5. All claims are tied into the surveyed monument 1/4 of Sections 34, 35, T 4 W, R 20 W, Gila and Salt River Base and Meridian. The Northwest corner of RR# 77 Lode Claim lies about 7125 ft S and 3800 ft E of said monument.
6. GPS Numbers such as 0748828 - 3725826 are NAD 27 UTM, which describe 1000 meter grids. The 3 numbers on map such as 828 describe the last 3 numbers in the 0748828 series. Thus, all posts are located or described by GPS on this map.

*1/7/11 Merrill Palmer Agent For RRI*  
**R20W**





2011-01928

Page 1 of 2

Requested By: MERRILL PALMER

SHELLY D BAKER, RECORDER

OFFICIAL RECORDS OF LA PAZ COUNTY, AZ

04-26-2011 07:03 AM Recording Fee \$14.00

LOCATION NOTICE FOR LODE MINING CLAIM

NOTICE IS HEREBY GIVEN that the RR # 78

lode mining claim has been located by Riverside Resources Inc. whose current mailing address is 502 East John Street Carson City, Nevada 89706

RECEIVED BLM, AZ STATE OFFICE 2011 MAY -5 P 2:45 PHOENIX, AZ BLM Date Stamp

The general course of this claim is North To The South and it is situated in La Paz County, Arizona. This claim is 1500 feet in length and 600 feet in width. This claim runs from the location monument on which this location notice is posted approximately 10 feet in a South direction to the S. Center end line and 1490 feet in a North direction to the N. Center end line. This claim is marked by six monuments, one at each corner and one at the center of each end line of the claim.

The location monument on which this notice is posted is situated within Section 11, Township 3N, Range 20 West, Gila Salt River Base and Meridian, Arizona and this claim encompasses portions of the following quarter section (s), section (s), Township (s) and Range (s) NE 1/4 SECTION 11, T 3 N R 20 W

Gila Salt River Base and Meridian, Arizona.

The locality of this claim with reference to some natural object or permanent monument and additional information (if any) concerning its locality are as follows: All claims are tied into the surveyed monument described as the 1/4 of Section 34, Section 35, T 4 N, R 20 W. The Northwest corner of the RR 78 Lode Claim lies approximately 7125 ft S and 4400 ft E of said monument.

DATED AND POSTED on the ground this 7th day of April, 2011.

LOCATOR (s) Merrill Palmer

Merrill Palmer, Agent

Form MCF100 Revised July 2005

This form is available from the Arizona Department of Mines & Mineral Resources and may be reproduced.

AMC407361

# LODE MINING CLAIM MAP

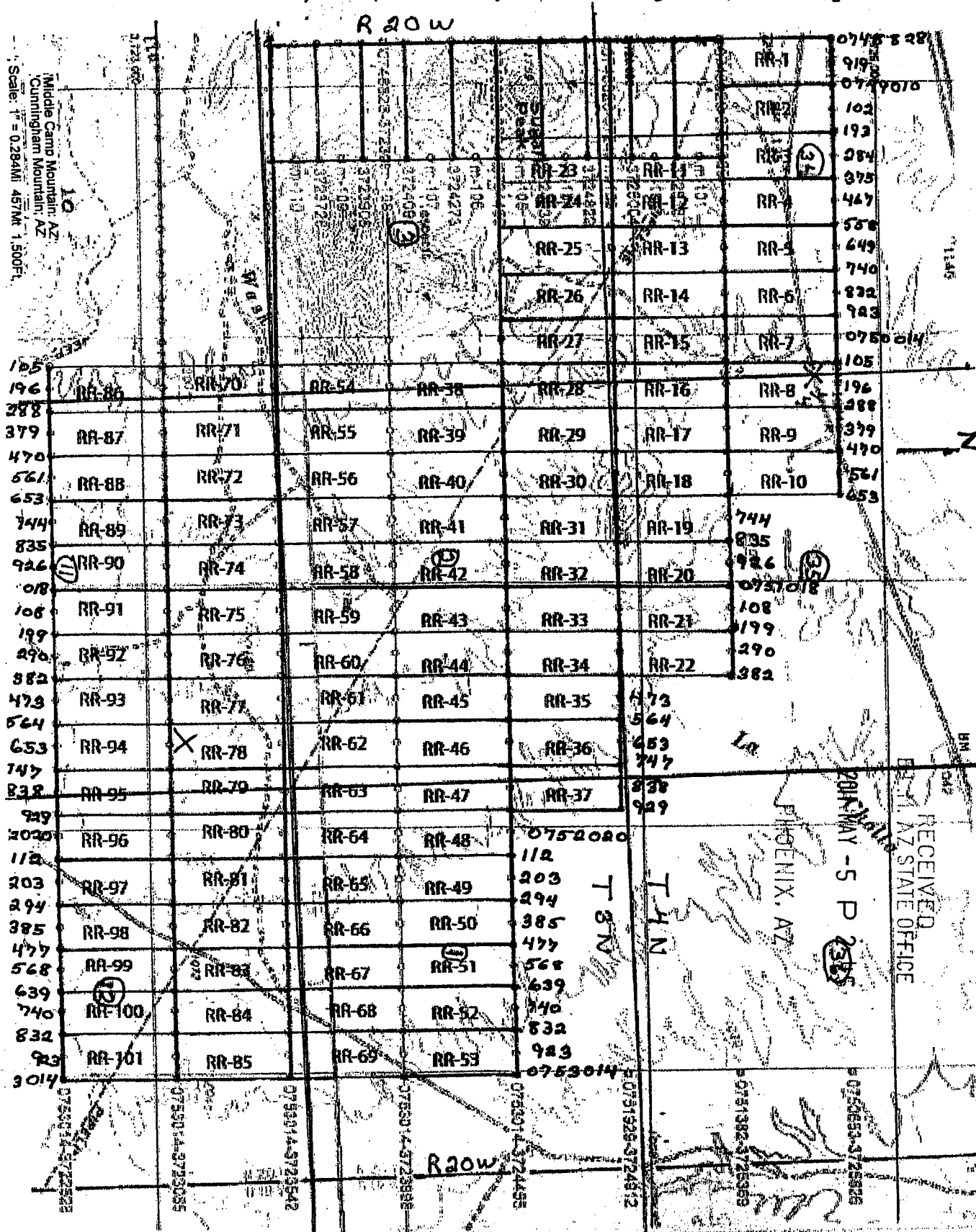
(map must be attached to Location Notice)

## Map of the RR# 78 Lode

Map was prepared from an actual field survey of said Lode Claim and attached to and hereby made a part of the Location Notice.

1. Name and address of Locator of Claim: Riverside Resources Inc.  
502 East John Street  
Carson City, Nevada
2. The Lode Mining Claim is located in the Section(s) 11, T3N, R20W,  
Gila and Salt River Base and Meridian. LA PAZ COUNTY ARIZONA
3. The corner, center-line, and location and monuments are made up of wooden posts at least 4 feet long and marked with metal tags.
4. Each claim is 1500' long and 600' wide, unless noted. The claims are oriented in a north-south direction, unless noted.
5. All claims are tied into the surveyed monument 1/4 of Sections 34, 35, T 4 W, R 20 W, Gila and Salt River Base and Meridian. The Northwest corner of RR# 78 Lode Claim lies about 7125 ft S and 4400 ft E of said monument.
6. GPS Numbers such as 0748828 - 3725826 are NAD 27 UTM, which describe 1000 meter grids. The 3 numbers on map such as 828 describe the last 3 numbers in the 0748828 series. Thus, all posts are located or described by GPS on this map.

*1/7/11 Merrill Palmer Agent FOR RRI*



AMC407361

RECEIVED  
BUREAU OF LAND MANAGEMENT  
PHOENIX, AZ  
MAY - 5 P 2011



2011-01929  
 Page 1 of 2  
 Requested By: MERRILL PALMER  
 SHELLY D BAKER, RECORDER  
 OFFICIAL RECORDS OF LA PAZ COUNTY, AZ  
 04-26-2011 07:03 AM Recording Fee \$14.00

**LOCATION NOTICE FOR LODE MINING CLAIM**

NOTICE IS HEREBY GIVEN that the RR # 79  
 \_\_\_\_\_ lode mining claim has been located  
 by Riverside Resources INC. whose current mailing  
 address is 502 East John Street  
Carson City, Nevada 89706

RECEIVED  
 BLM, AZ STATE OFFICE  
 2011 MAY -5 P 2:45  
 PHOENIX, AZ  
 BLM  
 Date  
 Stamp

The general course of this claim is North To The South and it is situated in La Paz  
 County, Arizona. This claim is 1500 feet in length and 600 feet in width. This claim runs  
 from the location monument on which this location notice is posted approximately 10 feet in a  
South direction to the S. center end line and 1490 feet in a North direction to the  
N center end line. This claim is marked by six monuments, one at each corner and one at the center of each  
 end line of the claim.

The location monument on which this notice is posted is situated within Section 11, Township 3N  
 \_\_\_\_\_, Range 20 West, Gila Salt River Base and Meridian, Arizona and this claim encompasses portions  
 of the following quarter section (s), section (s), Township (s) and Range (s) NE 1/4 SECTION 11  
NW 1/4 SECTION 12, T 3 N R 20 W

Gila Salt River Base and Meridian, Arizona.

The locality of this claim with reference to ~~some natural object or permanent monument~~ and additional information  
 (if any) concerning its locality are as follows: All claims are tied into the surveyed monument  
 described as the 1/4 of Section 34, Section 35, T 4 N, R 20 W. The Northwest <sup>CORNER</sup> corner of  
 the RR 79 Lode Claim lies approximately 7125 ft S and 5000 ft E of said monument.

DATED AND POSTED on the ground this 7<sup>th</sup> day of April, 20 11.

LOCATOR (s) Merrill Palmer

Merrill Palmer, Agent

Form MCF100  
 Revised July 2005

This form is available from the Arizona Department of Mines & Mineral Resources and may be reproduced.

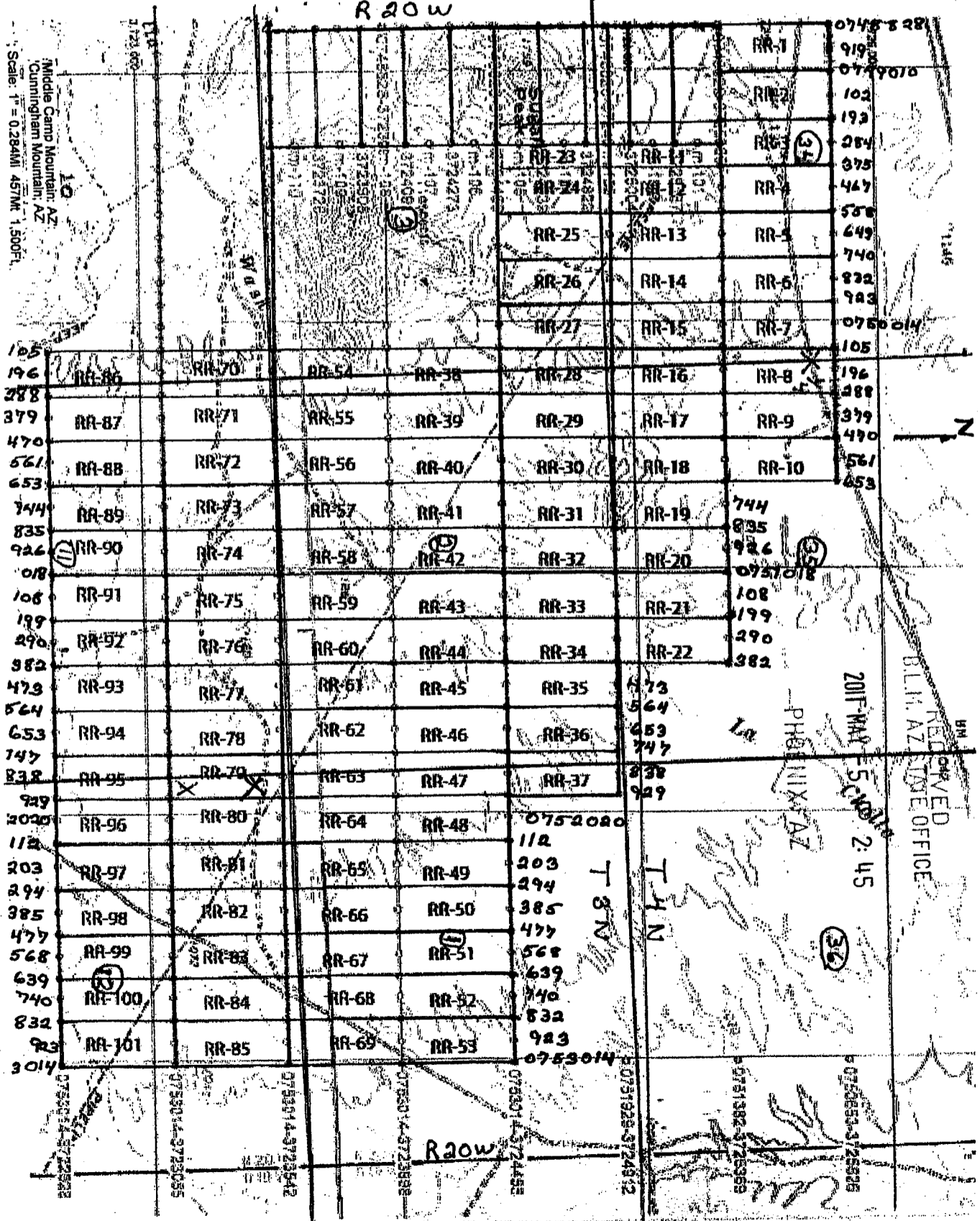
AMC407362

Map of the RR# 79 Lode

Map was prepared from an actual field survey of said Lode Claim and attached to and hereby made a part of the Location Notice.

1. Name and address of Locator of Claim: **RRI Riverside Resources Inc.**  
 502 East John Street  
 Carson City, Nevada
2. The Lode Mining Claim is located in the Section(s) **11, 12, T 3 N, R 20 W,**  
 Gila and Salt River Base and Meridian. **LA PAZ COUNTY, ARIZONA**
3. The corner, center-line, and location and monuments are made up of wooden posts at least 4 feet long and marked with metal tags.
4. Each claim is 1500' long and 600' wide, unless noted. The claims are oriented in a north-south direction, unless noted.
5. All claims are tied into the surveyed monument 1/4 of Sections 34, 35, T 4 W, R 20 W, Gila and Salt River Base and Meridian. The Northwest corner of RR# 79 Lode Claim lies about 7125 ft S and 5000 ft E of said monument.
6. GPS Numbers such as 0748828 - 3725826 are NAD 27 UTM, which describe 1000 meter grids. The 3 numbers on map such as 828 describe the last 3 numbers in the 0748828 series. Thus, all posts are located or described by GPS on this map.

*4/7/11 Merrill Palmer Agent for RRI*  
**R 20 W**



AMC407362



2011-01930

Page 1 of 2

Requested By: MERRILL PALMER  
SHELLY D BAKER, RECORDER  
OFFICIAL RECORDS OF LA PAZ COUNTY, AZ  
04-26-2011 07:03 AM Recording Fee \$14.00

LOCATION NOTICE FOR LODE MINING CLAIM

NOTICE IS HEREBY GIVEN that the RR # 80  
\_\_\_\_\_ lode mining claim has been located  
by Riverside Resources Inc. whose current mailing  
address is 502 East John Street  
Carson City, Nevada 89706

RECEIVED  
BLM AZ STATE OFFICE  
2011 MAY -5 P 2:45  
PHOENIX, AZ  
BLM  
Date  
Stamp

The general course of this claim is North To The South and it is situated in La Paz  
County, Arizona. This claim is 1500 feet in length and 600 feet in width. This claim runs  
from the location monument on which this location notice is posted approximately 10 feet in a  
South direction to the S. center end line and 1490 feet in a North direction to the  
N. center end line. This claim is marked by six monuments, one at each corner and one at the center of each  
end line of the claim.

The location monument on which this notice is posted is situated within Section 12, Township 3N  
\_\_\_\_\_, Range 20 West, Gila Salt River Base and Meridian, Arizona and this claim encompasses portions  
of the following quarter section (s), section (s), Township (s) and Range (s) NW 1/4  
SECTION 12 T3N R 20 W

Gila Salt River Base and Meridian, Arizona.

The locality of this claim with reference to ~~some natural object or~~ permanent monument and additional information  
(if any) concerning its locality are as follows: All claims are tied into the surveyed monument  
<sup>CORNER</sup> described as the 1/4 of Section 34, Section 35, T 4 N, R 20 W. The Northwest corner of  
the RR 80 Lode Claim lies approximately 7200 ft S and 5600 ft E of said monument.

DATED AND POSTED on the ground this 7<sup>th</sup> day of April, 2011.

LOCATOR (s) Merrill Palmer

Merrill Palmer, Agent

Form MCF100  
Revised July 2005

This form is available from the Arizona Department of Mines & Mineral Resources and may be reproduced.

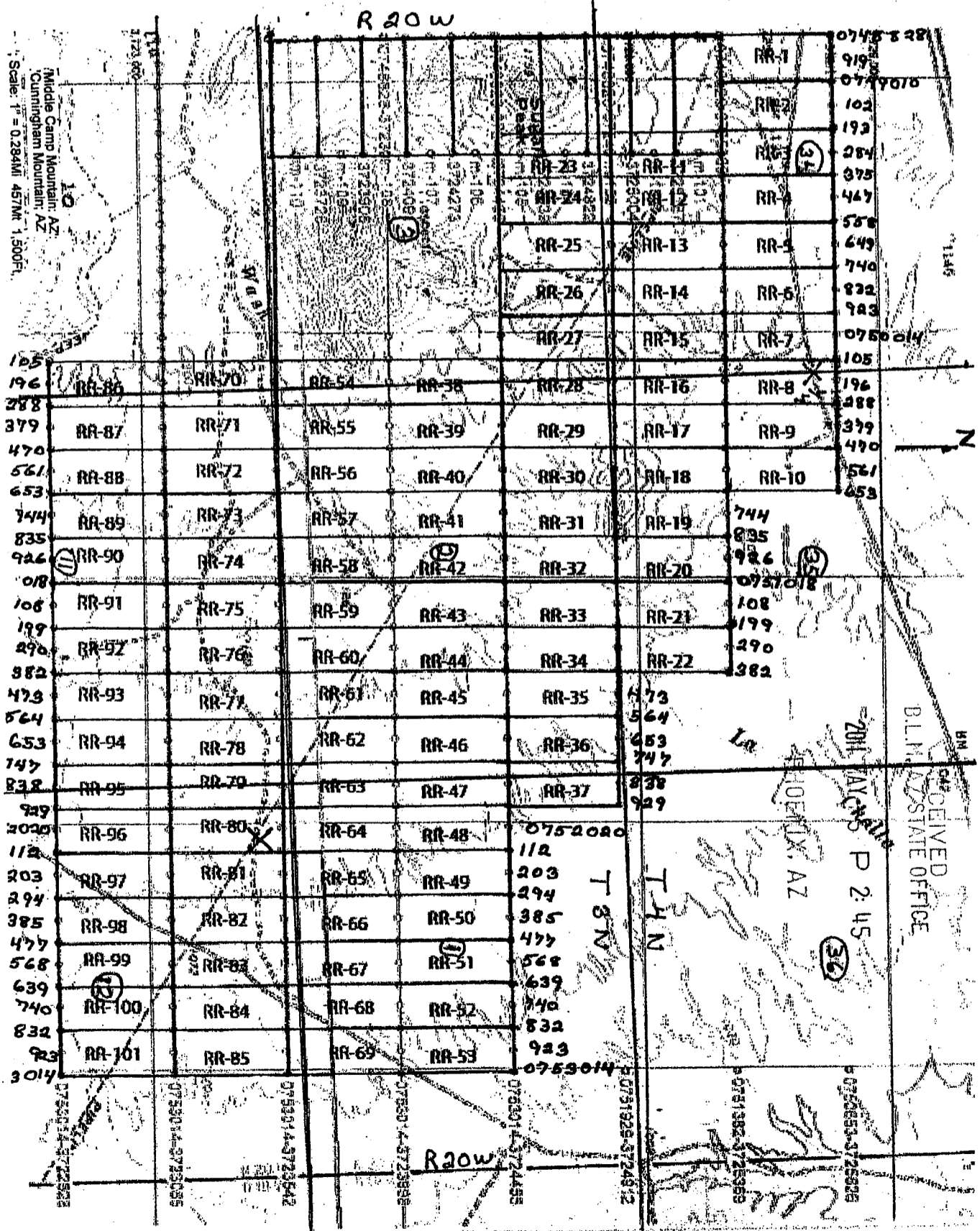
AMC407363

Map of the RR# 80 Lode

Map was prepared from an actual field survey of said Lode Claim and attached to and hereby made a part of the Location Notice.

1. Name and address of Locator of Claim: *Riverside Resources Inc.*  
 502 East John Street  
 Carson City, Nevada
2. The Lode Mining Claim is located in the Section(s) 12, T 3 N, R 20 W,  
 Gila and Salt River Base and Meridian. *LA PAZ COUNTY ARIZONA*
3. The corner, center-line, and location and monuments are made up of wooden posts at least 4 feet long and marked with metal tags.
4. Each claim is 1500' long and 600' wide, unless noted. The claims are oriented in a north-south direction, unless noted.
5. All claims are tied into the surveyed monument 1/4 of Sections 34, 35, T 4 W, R 20 W, Gila and Salt River Base and Meridian. The Northwest corner of RR# 80 Lode Claim lies about 7200 ft S and 5600 ft E of said monument.
6. GPS Numbers such as 0748828 - 3725826 are NAD 27 UTM, which describe 1000 meter grids. The 3 numbers on map such as 828 describe the last 3 numbers in the 0748828 series. Thus, all posts are located or described by GPS on this map.

*4/7/11 Merrill Palmer Agent for RRI*



AMC407363

RECEIVED  
 BLM STATE OFFICE

LA PAZ COUNTY, AZ  
 P 2:45



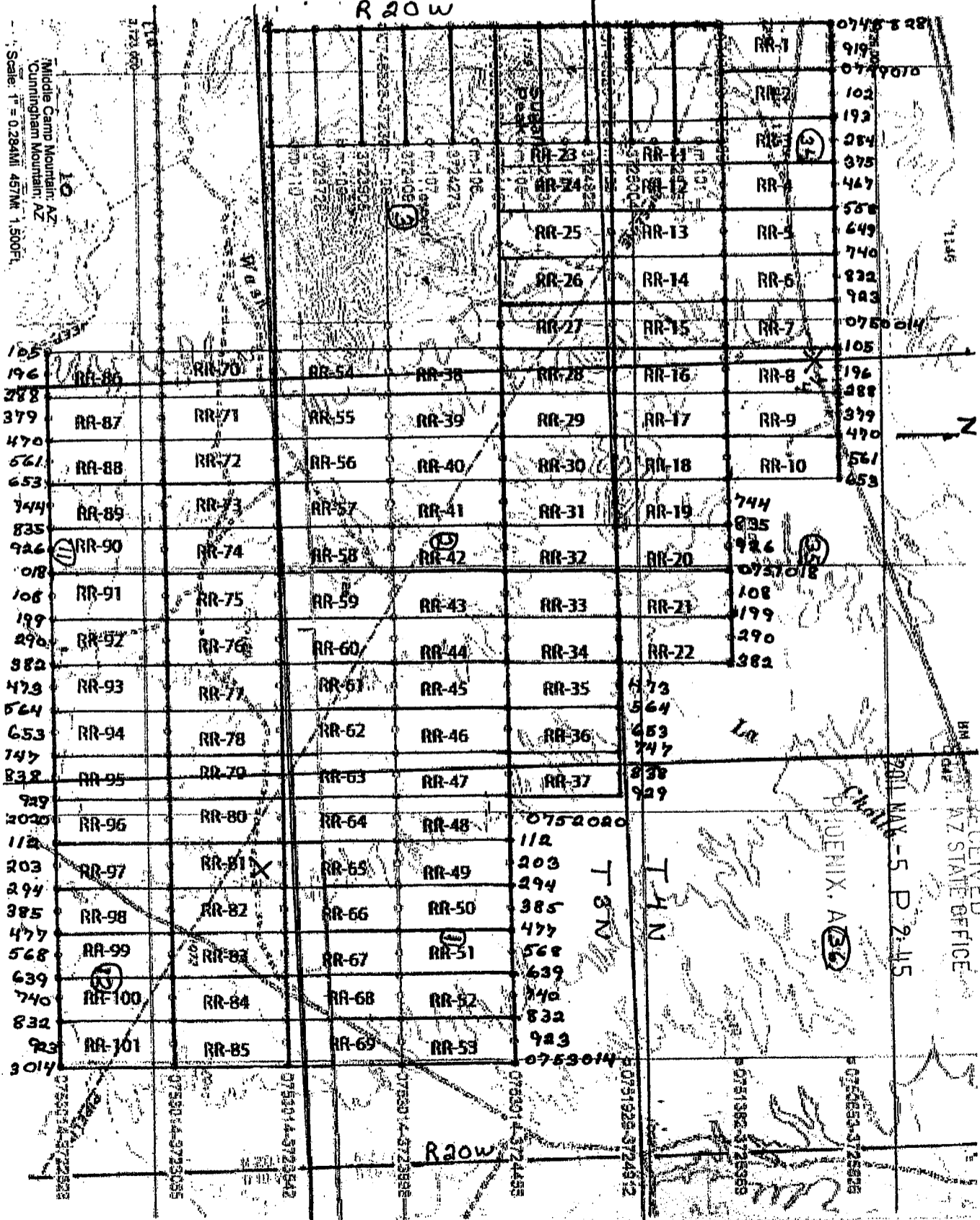


Map of the RR# 81 Lode

Map was prepared from an actual field survey of said Lode Claim and attached to and hereby made a part of the Location Notice.

1. Name and address of Locator of Claim: Riverside Resources Inc.  
502 East John Street  
Carson City, Nevada
2. The Lode Mining Claim is located in the Section(s) 12, T3 N, R 20 W,  
Gila and Salt River Base and Meridian. LA PAZ COUNTY, ARIZONA
3. The corner, center-line, and location and monuments are made up of wooden posts at least 4 feet long and marked with metal tags.
4. Each claim is 1500' long and 600' wide, unless noted. The claims are oriented in a north-south direction, unless noted.
5. All claims are tied into the surveyed monument 1/4 of Sections 34, 35, T 4 W, R 20 W, Gila and Salt River Base and Meridian. The Northwest corner of RR# 81 Lode Claim lies about 7200 ft S and 6200 ft E of said monument.
6. GPS Numbers such as 0748828 - 3725826 are NAD 27 UTM, which describe 1000 meter grids. The 3 numbers on map such as 828 describe the last 3 numbers in the 0748828 series. Thus, all posts are located or described by GPS on this map.

*11/7/11 Merrill Palmer* AGENT FOR RRI  
R 20 W



AMC407364

RECEIVED  
AZ STATE OFFICE  
MAY - 5 P 2-45



2011-01932  
 Page 1 of 2  
 Requested By: MERRILL PALMER  
 SHELLY D BAKER, RECORDER  
 OFFICIAL RECORDS OF LA PAZ COUNTY, AZ  
 04-26-2011 07:03 AM Recording Fee \$14.00

RECEIVED  
 BLM  
 LAZ STATE OFFICE  
 2011 MAY -5 P 2:45  
 PHOENIX, AZ

**LOCATION NOTICE FOR LODE MINING CLAIM**

NOTICE IS HEREBY GIVEN that the RR # 82  
 \_\_\_\_\_ lode mining claim has been located  
 by Riverside Resources Inc. whose current mailing  
 address is 502 East John Street  
Carson City, Nevada 89706

BLM  
 Date  
 Stamp

The general course of this claim is North To The South and it is situated in La Paz  
 County, Arizona. This claim is 1500 feet in length and 600 feet in width. This claim runs  
 from the location monument on which this location notice is posted approximately 10 feet in a  
South direction to the S center end line and 1490 feet in a North direction to the  
N. center end line. This claim is marked by six monuments, one at each corner and one at the center of each  
 end line of the claim.

The location monument on which this notice is posted is situated within Section 12, Township 3N  
 \_\_\_\_\_, Range 20 West, Gila Salt River Base and Meridian, Arizona and this claim encompasses portions  
 of the following quarter section (s), section (s), Township (s) and Range (s) NW 1/4  
Section 12, T3N R 20 W

Gila Salt River Base and Meridian, Arizona.

The locality of this claim with reference to ~~some natural object or~~ permanent monument and additional information  
 (if any) concerning its locality are as follows: All claims are tied into the surveyed monument  
 described as the 1/4 of Section 34, Section 35, T 4 N, R 20 W. The Northwest corner of  
 the RR 82 Lode Claim lies approximately 7200 ft S and 6800 ft E of said monument.

DATED AND POSTED on the ground this 7<sup>th</sup> day of April, 20 11.

LOCATOR (s) Merrill Palmer

Merrill Palmer, Agent

Form MCF100  
 Revised July 2005

This form is available from the Arizona Department of Mines & Mineral Resources and may be reproduced.

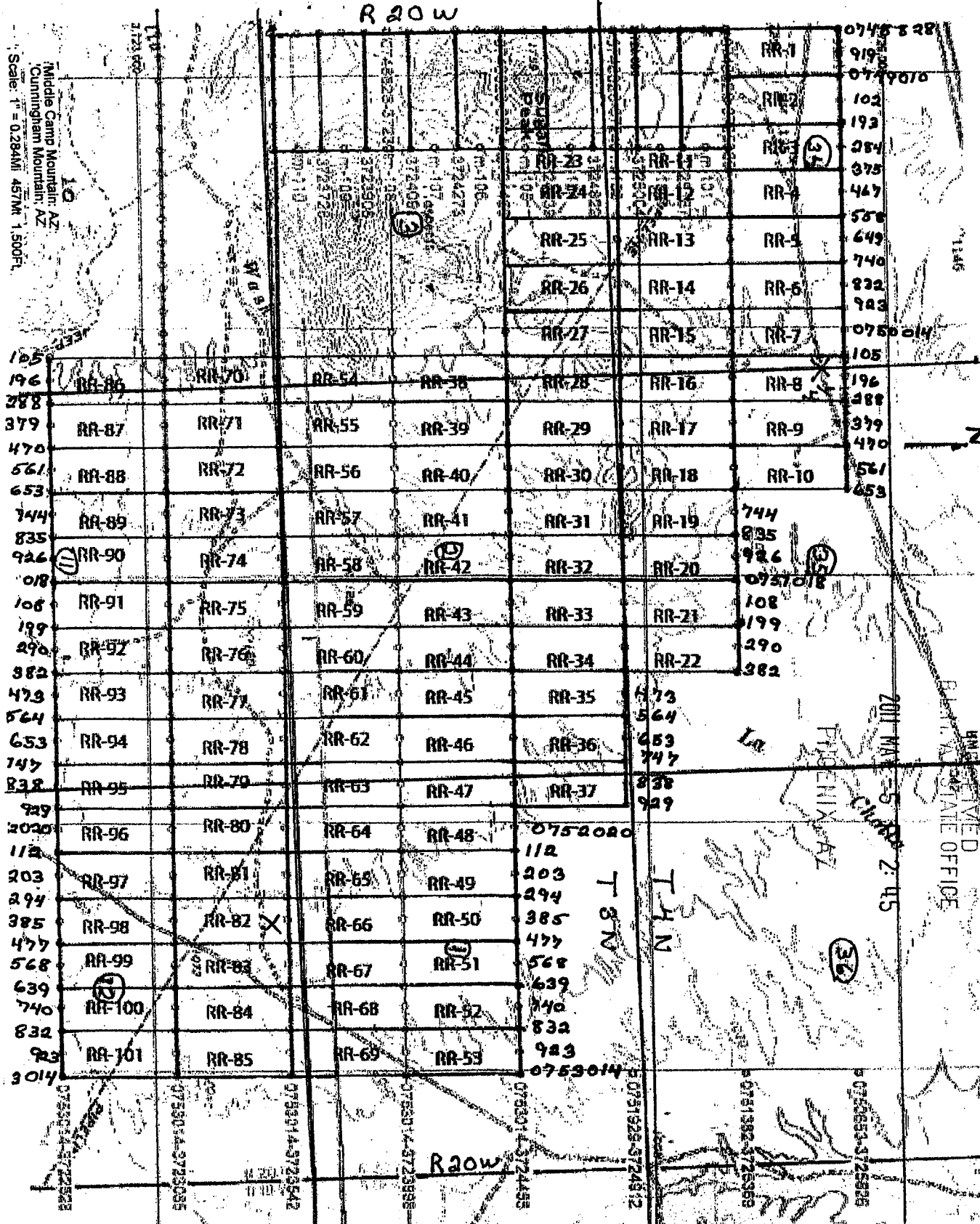
AMC407365

Map of the RR# 82 Lode

Map was prepared from an actual field survey of said Lode Claim and attached to and hereby made a part of the Location Notice.

1. Name and address of Locator of Claim:  
 502 East John Street  
 Carson City, Nevada
2. The Lode Mining Claim is located in the Section(s) 12, T 3 N, R 20 W  
 Gila and Salt River Base and Meridian. **LA PAZ COUNTY, ARIZONA**
3. The corner, center-line, and location and monuments are made up of wooden posts at least 4 feet long and marked with metal tags.
4. Each claim is 1500' long and 600' wide, unless noted. The claims are oriented in a north-south direction, unless noted.
5. All claims are tied into the surveyed monument 1/4 <sup>CORNER</sup> of Sections 34, 35, T 4 W, R 20 W, Gila and Salt River Base and Meridian. The Northwest corner of RR# 82 Lode Claim lies about 7200 ft S and 6800 ft E of said monument.
6. GPS Numbers such as 0748828 - 3725826 are NAD 27 UTM, which describe 1000 meter grids. The 3 numbers on map such as 828 describe the last 3 numbers in the 0748828 series. Thus, all posts are located or described by GPS on this map.

*4/7/11 Merrill Palmer Agent For RRI*  
 R 20 W





2011-01933  
 Page 1 of 2  
 Requested By: MERRILL PALMER  
 SHELLY D BAKER, RECORDER  
 OFFICIAL RECORDS OF LA PAZ COUNTY, AZ  
 04-26-2011 07:03 AM Recording Fee \$14.00

**LOCATION NOTICE FOR LODE MINING CLAIM**

NOTICE IS HEREBY GIVEN that the RR # 83  
 \_\_\_\_\_ lode mining claim has been located  
 by Riverside Resources INC whose current mailing  
 address is 502 East John Street  
Carson City, Nevada 89706

RECEIVED  
 BLM, AZ STATE OFFICE  
 2011 MAY -5 P 2:45  
 PHOENIX, AZ  
 BLM  
 Date  
 Stamp

The general course of this claim is North To The South and it is situated in La Paz  
 County, Arizona. This claim is 1500 feet in length and 600 feet in width. This claim runs  
 from the location monument on which this location notice is posted approximately 10 feet in a  
South direction to the S. CENTER end line and 1490 feet in a North direction to the  
N. CENTER end line. This claim is marked by six monuments, one at each corner and one at the center of each  
 end line of the claim.

The location monument on which this notice is posted is situated within Section 12, Township 3 N  
 \_\_\_\_\_, Range 20 West, Gila Salt River Base and Meridian, Arizona and this claim encompasses portions  
 of the following quarter section (s), section (s), Township (s) and Range (s) NW 1/4  
SECTION 12, T 3 N R 20 W

Gila Salt River Base and Meridian, Arizona.

The locality of this claim with reference to ~~some natural object or~~ permanent monument and additional information  
 (if any) concerning its locality are as follows: All claims are tied into the surveyed monument  
 described as the <sup>CORNER</sup> 1/4 of Section 34, Section 35, T 4 N, R 20 W. The Northwest corner of  
 the RR 83 Lode Claim lies approximately 7300 ft S and 7400 ft E of said monument.

DATED AND POSTED on the ground this 7<sup>th</sup> day of April, 20 11.

LOCATOR (s) Merrill Palmer

Merrill Palmer, Agent

Form MCF100  
 Revised July 2005

This form is available from the Arizona Department of Mines & Mineral Resources and may be reproduced.

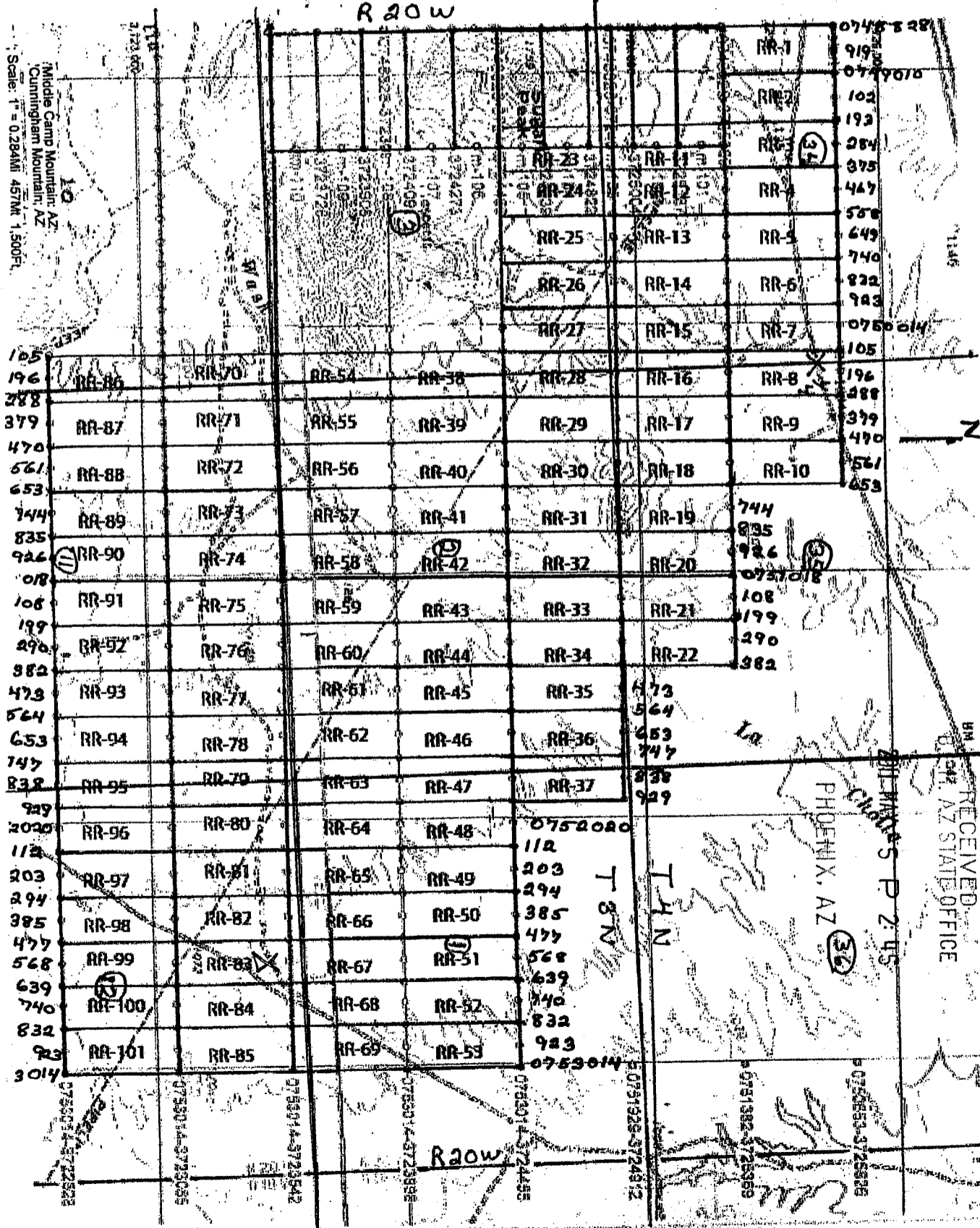
AMC407366

Map of the RR# 83 Lode

Map was prepared from an actual field survey of said Lode Claim and attached to and hereby made a part of the Location Notice.

1. Name and address of Locator of Claim: **Riverside Resources Inc.**  
 502 East John Street  
 Carson City, Nevada
2. The Lode Mining Claim is located in the Section(s) **12, T 3 N, R 20 W,**  
 Gila and Salt River Base and Meridian. **LA PAZ COUNTY, ARIZONA**
3. The corner, center-line, and location and monuments are made up of wooden posts at least 4 feet long and marked with metal tags.
4. Each claim is 1500' long and 600' wide, unless noted. The claims are oriented in a north-south direction, unless noted.
5. All claims are tied into the surveyed monument 1/4 of Sections 34, 35, T 4 W, R 20 W, Gila and Salt River Base and Meridian. The Northwest corner of RR# 83 Lode Claim lies about 7300 ft S and 7400 ft E of said monument.
6. GPS Numbers such as 0748828 - 3725826 are NAD 27 UTM, which describe 1000 meter grids. The 3 numbers on map such as 828 describe the last 3 numbers in the 0748828 series. Thus, all posts are located or described by GPS on this map.

*4/7/11 Merrill Palmer Agent for RRI*  
**R 20 W**



AMC407366



2011-01934

Page 1 of 2

Requested By: MERRILL PALMER  
SHELLY D BAKER, RECORDER  
OFFICIAL RECORDS OF LA PAZ COUNTY, AZ  
04-26-2011 07:03 AM Recording Fee \$14.00

LOCATION NOTICE FOR LODE MINING CLAIM

NOTICE IS HEREBY GIVEN that the RR # 84  
\_\_\_\_\_ lode mining claim has been located  
by Riverside Resources Inc. whose current mailing  
address is 502 East John Street  
Carson City, Nevada 89706

RECEIVED  
BLM  
AZ STATE OFFICE  
2011 MAY -5 P 2:45  
PHOENIX, AZ  
BLM  
Date  
Stamp

The general course of this claim is North To The South and it is situated in La Paz  
County, Arizona. This claim is 1500 feet in length and 600 feet in width. This claim runs  
from the location monument on which this location notice is posted approximately 10 feet in a  
South direction to the S. center end line and 1490 feet in a North direction to the  
N. center end line. This claim is marked by six monuments, one at each corner and one at the center of each  
end line of the claim.

The location monument on which this notice is posted is situated within Section 12, Township 3 N  
\_\_\_\_\_, Range 20 West, Gila Salt River Base and Meridian, Arizona and this claim encompasses portions  
of the following quarter section (s), section (s), Township (s) and Range (s) NE 1/4  
Section 12, T3 N R 20 W

Gila Salt River Base and Meridian, Arizona.

The locality of this claim with reference to ~~some natural object~~ or permanent monument and additional information  
(if any) concerning its locality are as follows: All claims are tied into the surveyed monument  
described as the <sup>CORNER</sup> 1/4 of Section 34, Section 35, T 4 N, R 20 W. The Northwest corner of  
the RR 84 Lode Claim lies approximately 7300 ft S and 8000 ft E of said monument.

DATED AND POSTED on the ground this 7<sup>th</sup> day of April, 20 11.

LOCATOR (s) Merrill Palmer

Merrill Palmer, Agent

Form MCF100  
Revised July 2005

This form is available from the Arizona Department of Mines & Mineral Resources and may be reproduced.

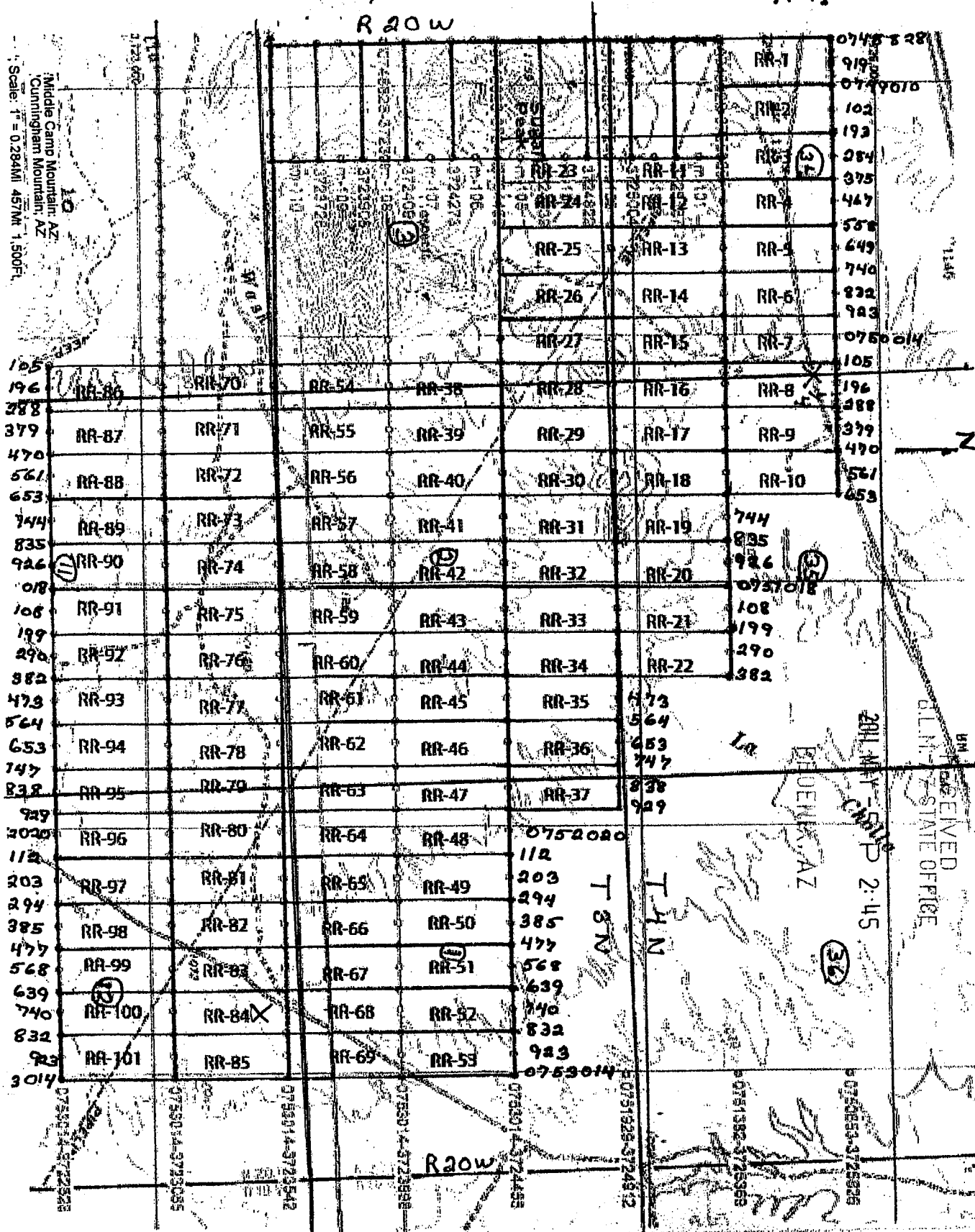
AMC407367

Map of the RR# 84 Lode

Map was prepared from an actual field survey of said Lode Claim and attached to and hereby made a part of the Location Notice.

- Name and address of Locator of Claim: **Riverside Resources Inc.**  
502 East John Street  
Carson City, Nevada
- The Lode Mining Claim is located in the Section( 12, T3 N, R20 W,  
Gila and Salt River Base and Meridian. **LA PAZ COUNTY, ARIZONA**
- The corner, center-line, and location and monuments are made up of wooden posts at least 4 feet long and marked with metal tags.
- Each claim is 1500' long and 600' wide, unless noted. The claims are oriented in a north-south direction, unless noted.
- All claims are tied into the surveyed monument 1/4 of Sections 34, 35, T 4 W, R 20 W, Gila and Salt River Base and Meridian. The Northwest corner of RR# 84 Lode Claim lies about 7800ft S and 8000ft E of said monument.
- GPS Numbers such as 0748828 - 3725826 are NAD 27 UTM, which describe 1000 meter grids. The 3 numbers on map such as 828 describe the last 3 numbers in the 0748828 series. Thus, all posts are located or described by GPS on this map.

4/7/11 Merrill Palmer AGENT FOR RRI



AMC407367





2011-01935

Page 1 of 2

Requested By: MERRILL PALMER  
SHELLY D BAKER, RECORDER  
OFFICIAL RECORDS OF LA PAZ COUNTY, AZ  
04-26-2011 07:03 AM Recording Fee \$14.00

LOCATION NOTICE FOR LODE MINING CLAIM

NOTICE IS HEREBY GIVEN that the RR # 85  
\_\_\_\_\_ lode mining claim has been located  
by Riverside Resources Inc. whose current mailing  
address is 502 East John Street  
Carson City, Nevada 89706

RECEIVED  
BLM, AZ STATE OFFICE  
2011 MAY -5 P 2:45  
PHOENIX, AZ  
BLM  
Date  
Stamp

The general course of this claim is North To The South and it is situated in La Paz  
County, Arizona. This claim is 1500 feet in length and 600 feet in width. This claim runs  
from the location monument on which this location notice is posted approximately 10 feet in a  
South direction to the S center end line and 1490 feet in a North direction to the  
N. Center end line. This claim is marked by six monuments, one at each corner and one at the center of each  
end line of the claim.

The location monument on which this notice is posted is situated within Section 12, Township 3 N  
\_\_\_\_\_, Range 20 West, Gila Salt River Base and Meridian, Arizona and this claim encompasses portions  
of the following quarter section (s), section (s), Township (s) and Range (s) NE 1/4  
SECTION 12, T 3 N R 20 W

Gila Salt River Base and Meridian, Arizona.

The locality of this claim with reference to ~~some natural object or permanent monument~~ and additional information  
(if any) concerning its locality are as follows: All claims are tied into the surveyed monument  
described as the <sup>CORNER</sup> 1/4 of Section 34, Section 35, T 4 N, R 20 W. The Northwest corner of  
the RR 85 Lode Claim lies approximately 7300 ft S and 8600 ft E of said monument.

DATED AND POSTED on the ground this 7<sup>th</sup> day of April, 20 11.

LOCATOR (s) Merrill Palmer

Merrill Palmer, Agent

Form MCF100  
Revised July 2005

This form is available from the Arizona Department of Mines & Mineral Resources and may be reproduced.

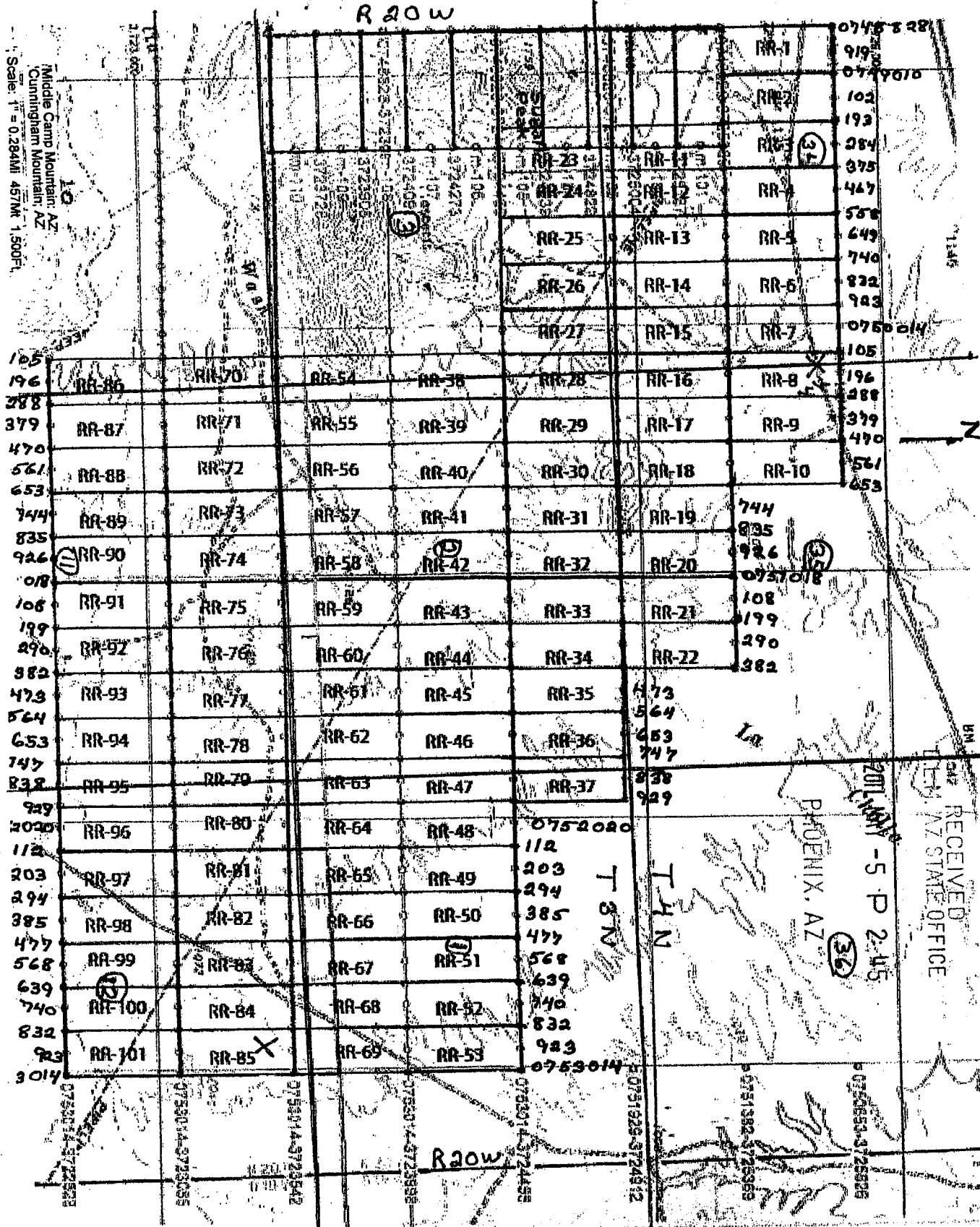
AMC407368

Map of the RR# 85 Lode

Map was prepared from an actual field survey of said Lode Claim and attached to and hereby made a part of the Location Notice.

1. Name and address of Locator of Claim: Riverside Resources Inc.  
 502 East John Street  
 Carson City, Nevada
2. The Lode Mining Claim is located in the Section(s) 12, T 3 N, R 20 W,  
 Gila and Salt River Base and Meridian. LA PAZ COUNTY, ARIZONA
3. The corner, center-line, and location and monuments are made up of wooden posts at least 4 feet long and marked with metal tags.
4. Each claim is 1500' long and 600' wide, unless noted. The claims are oriented in a north-south direction, unless noted.
5. All claims are tied into the surveyed monument <sup>CORNER</sup> 1/4 of Sections 34, 35, T 4 W, R 20 W, Gila and Salt River Base and Meridian. The Northwest corner of RR# 85 Lode Claim lies about 7300 ft S and 8600 ft E of said monument.
6. GPS Numbers such as 0748828 - 3725826 are NAD 27 UTM, which describe 1000 meter grids. The 3 numbers on map such as 828 describe the last 3 numbers in the 0748828 series. Thus, all posts are located or described by GPS on this map.

*4/7/11 Merrill Palmer Agent for RRI*  
 R 20 W



AMC407368

RECEIVED  
 AZ STATE OFFICE



2011-01936

Page 1 of 2

Requested By: MERRILL PALMER  
SHELLY D BAKER, RECORDER  
OFFICIAL RECORDS OF LA PAZ COUNTY, AZ  
04-26-2011 07:03 AM Recording Fee \$14.00

LOCATION NOTICE FOR LODE MINING CLAIM

NOTICE IS HEREBY GIVEN that the RR # 86  
\_\_\_\_\_ lode mining claim has been located  
by Riverside Resources INC whose current mailing  
address is 502 East John Street  
Carson City, Nevada 89706

RECEIVED  
BLM, AZ STATE OFFICE  
2011 MAY -5 P 2:45  
PHOENIX, AZ  
BLM  
Date  
Stamp

The general course of this claim is North To The South and it is situated in La Paz  
County, Arizona. This claim is 1500 feet in length and 600 feet in width. This claim runs  
from the location monument on which this location notice is posted approximately 10 feet in a  
North direction to the center end line and 1490 feet in a South direction to the  
center end line. This claim is marked by six monuments, one at each corner and one at the center of each  
end line of the claim.

The location monument on which this notice is posted is situated within Section 10, Township 3N  
\_\_\_\_\_, Range 20 West, Gila Salt River Base and Meridian, Arizona and this claim encompasses portions  
of the following quarter section (s), section (s), Township (s) and Range (s) NE 1/4 Section 10  
NW 1/4 Section 11 T3N R 20 W

Gila Salt River Base and Meridian, Arizona.

The locality of this claim with reference to ~~some natural object or permanent monument~~ and additional information  
(if any) concerning its locality are as follows: All claims are tied into the surveyed monument  
described as the 1/4 of Section 34, Section 35, T 4 N, R 20 W. The Northwest <sup>CORNER</sup> corner of  
the RR 86 Lode Claim lies approximately 8650 ft S and 400 ft W of said monument.

DATED AND POSTED on the ground this 6<sup>th</sup> day of April, 20 11.

LOCATOR (s) Merrill Palmer

Merrill Palmer, Agent

Form MCF100  
Revised July 2005

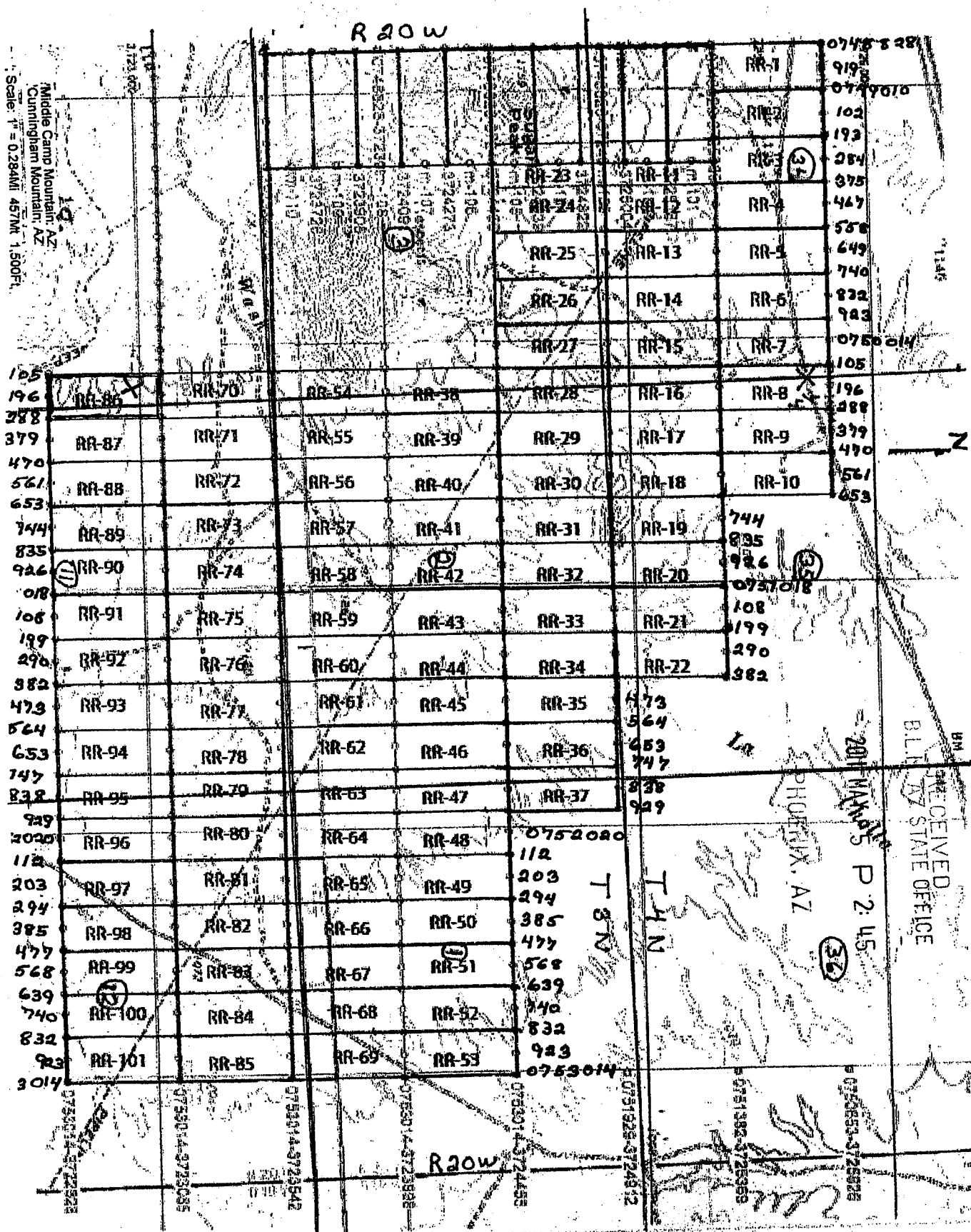
This form is available from the Arizona Department of Mines & Mineral Resources and may be reproduced.

AMC407369

Map of the RR# 86 Lode

Map was prepared from an actual field survey of said Lode Claim and attached to and hereby made a part of the Location Notice.

1. Name and address of Locator of Claim. Riverside Resources Inc.  
 502 East John Street  
 Carson City, Nevada
2. The Lode Mining Claim is located in the Section(s) 11, 12, T 3 N, R 20 W,  
Gila and Salt River Base and Meridian. LA PAZ COUNTY ARIZONA
3. The corner, center-line, and location and monuments are made up of wooden posts at least 4 feet long and marked with metal tags.
4. Each claim is 1500' long and 600' wide, unless noted. The claims are oriented in a north-south direction, unless noted.
5. All claims are tied into the surveyed monument 1/4 of Sections 34, 35, T 4 W, R 20 W, Gila and Salt River Base and Meridian. The Northwest corner of RR# 86 Lode Claim lies about 850ft S and 400 ft W of said monument. 4/6/11 Merrill Palmer Agent for RRI
6. GPS Numbers such as 0748828 - 3725826 are NAD 27 UTM, which describe 1000 meter grids. The 3 numbers on map such as 828 describe the last 3 numbers in the 0748828 series. Thus, all posts are located or described by GPS on this map.



AMC401369

RECEIVED  
 ARIZONA STATE OFFICE  
 2011 MAR 25 P. 2. 45



2011-01937  
 Page 1 of 2  
 Requested By: MERRILL PALMER  
 SHELLY D BAKER, RECORDER  
 OFFICIAL RECORDS OF LA PAZ COUNTY, AZ  
 04-26-2011 07:03 AM Recording Fee \$14.00

**LOCATION NOTICE FOR LODE MINING CLAIM**

NOTICE IS HEREBY GIVEN that the RR # 87  
 \_\_\_\_\_ lode mining claim has been located  
 by Riverside Resources INC. whose current mailing  
 address is 502 East John Street  
Carson City, Nevada 89706

BLM Date Stamp	PHOENIX, AZ	2011 MAY -5 P 2:46	RECEIVED BLM AZ STATE OFFICE
----------------------	-------------	--------------------	------------------------------------

The general course of this claim is North To The South and it is situated in La Paz  
 County, Arizona. This claim is 1500 feet in length and 600 feet in width. This claim runs  
 from the location monument on which this location notice is posted approximately 10 feet in a  
North direction to the N center end line and 1490 feet in a South direction to the  
S center end line. This claim is marked by six monuments, one at each corner and one at the center of each  
 end line of the claim.

The location monument on which this notice is posted is situated within Section 11, Township 3N  
 \_\_\_\_\_, Range 20 West, Gila Salt River Base and Meridian, Arizona and this claim encompasses portions  
 of the following quarter section (s), section (s), Township (s) and Range (s) NW 1/4 section 11  
and SW 1/4 section 11, T3N R 20 W

Gila Salt River Base and Meridian, Arizona.

The locality of this claim with reference to ~~some natural object or permanent monument~~ and additional information  
 (if any) concerning its locality are as follows: All claims are tied into the surveyed monument  
 described as the 1/4 of Section 34, Section 35, T 4 N, R 20 W. The Northwest corner of  
 the RR 87 Lode Claim lies approximately 8650 ft S and 100 ft E of said monument.

DATED AND POSTED on the ground this 6<sup>th</sup> day of April, 20 11.

LOCATOR (s) Merrill Palmer

Merrill Palmer, Agent

Form MCF100  
 Revised July 2005

This form is available from the Arizona Department of Mines & Mineral Resources and may be reproduced.

AMC407370

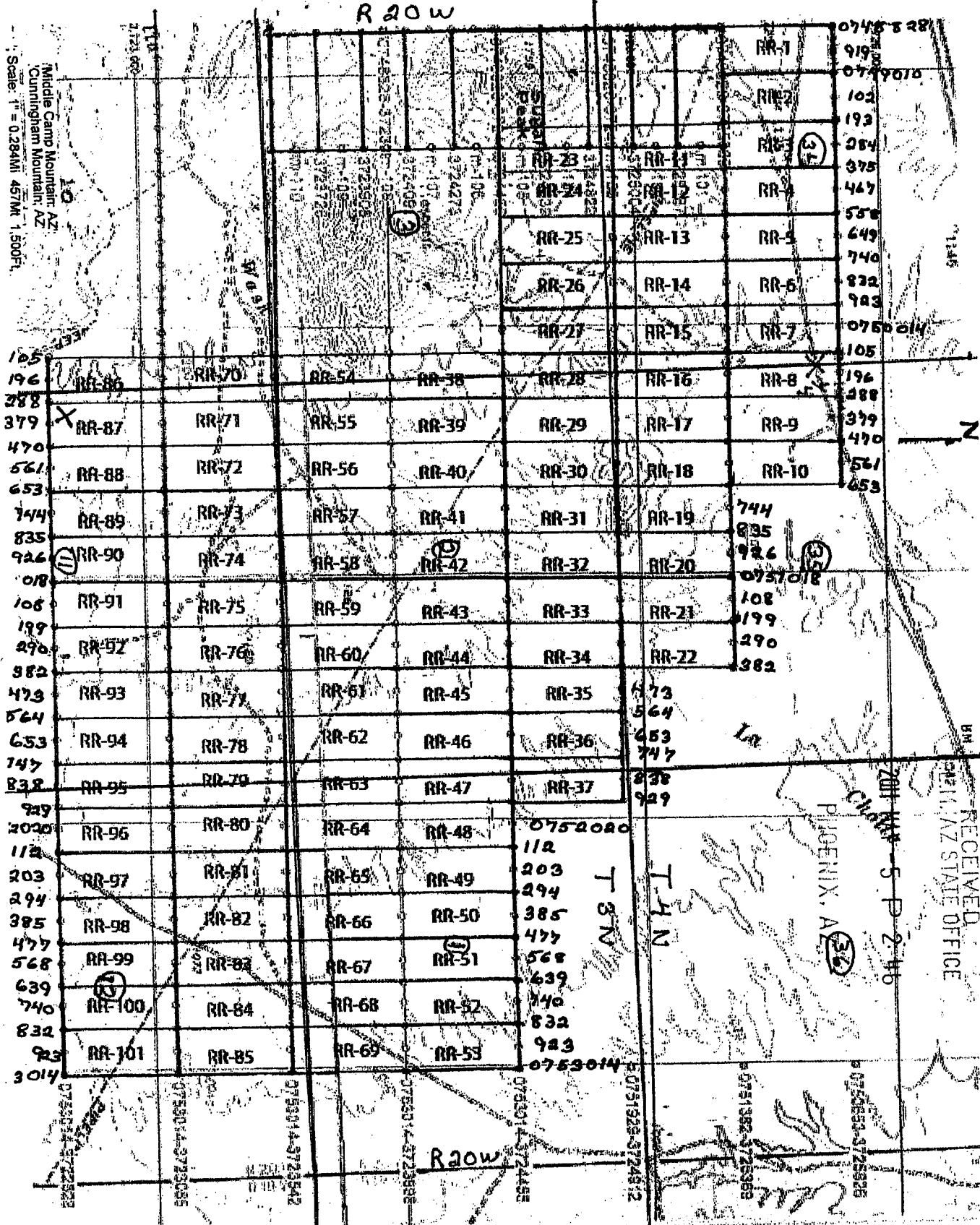
map must be attached to Location Notice

Map of the RR# 87 Lode

Map was prepared from an actual field survey of said Lode Claim and attached to and hereby made a part of the Location Notice.

- Name and address of Locator of Claim: **Riverside Resources Inc.**  
502 East John Street  
Carson City, Nevada
- The Lode Mining Claim is located in the Section(s) **11, 12, T 3 N, R 20 W,**  
Gila and Salt River Base and Meridian. **LA PAZ COUNTY, ARIZONA**
- The corner, center-line, and location and monuments are made up of wooden posts at least 4 feet long and marked with metal tags.
- Each claim is 1500' long and 600' wide, unless noted. The claims are oriented in a north-south direction, unless noted.
- All claims are tied into the surveyed monument <sup>CORNER</sup> 1/4 of Sections 34, 35, T 4 W, R 20 W, Gila and Salt River Base and Meridian. The Northwest corner of RR# 87 Lode Claim lies about **2650 ft S** and **200 ft E** of said monument.
- GPS Numbers such as 0748828 - 3725826 are NAD 27 UTM, which describe 1000 meter grids. The 3 numbers on map such as 828 describe the last 3 numbers in the 0748828 series. Thus, all posts are located or described by GPS on this map.

*4/6/11 Merrill Palmer* AGENT for RRI  
R 20 W



AMC407370



2011-01938

Page 1 of 2

Requested By: MERRILL PALMER  
SHELLY D BAKER, RECORDER  
OFFICIAL RECORDS OF LA PAZ COUNTY, AZ  
04-26-2011 07:03 AM Recording Fee \$14.00

LOCATION NOTICE FOR LODE MINING CLAIM

NOTICE IS HEREBY GIVEN that the RR # 88  
\_\_\_\_\_ lode mining claim has been located  
by Riverside Resources Inc. whose current mailing  
address is 502 East John Street  
Carson City, Nevada 89706

RECEIVED  
BLM AZ STATE OFFICE  
2011 MAY -5 P 2:46  
PHOENIX, AZ  
BLM  
Date  
Stamp

The general course of this claim is North To The South and it is situated in La Paz  
County, Arizona. This claim is 1500 feet in length and 600 feet in width. This claim runs  
from the location monument on which this location notice is posted approximately 10 feet in a  
North direction to the N center end line and 1490 feet in a South direction to the  
S center end line. This claim is marked by six monuments, one at each corner and one at the center of each  
end line of the claim.

The location monument on which this notice is posted is situated within Section 11, Township 3N  
\_\_\_\_\_, Range 20 West, Gila Salt River Base and Meridian, Arizona and this claim encompasses portions  
of the following quarter section (s), section (s), Township (s) and Range (s) SW 1/4 SECTION 11 AND  
NW 1/4 SECTION 11 T 3 N R 20 W

Gila Salt River Base and Meridian, Arizona.

The locality of this claim with reference to ~~some natural object or~~ permanent monument and additional information  
(if any) concerning its locality are as follows: All claims are tied into the surveyed monument  
<sup>CORNER</sup> described as the 1/4 of Section 34, Section 35, T 4 N, R 20 W. The Northwest corner of  
the RR 88 Lode Claim lies approximately 8650 ft S and 750 ft E of said monument.

DATED AND POSTED on the ground this 6<sup>th</sup> day of April, 2011.

LOCATOR (s) Merrill Palmer  
Merrill Palmer, Agent

Form MCF100  
Revised July 2005

This form is available from the Arizona Department of Mines & Mineral Resources and may be reproduced.

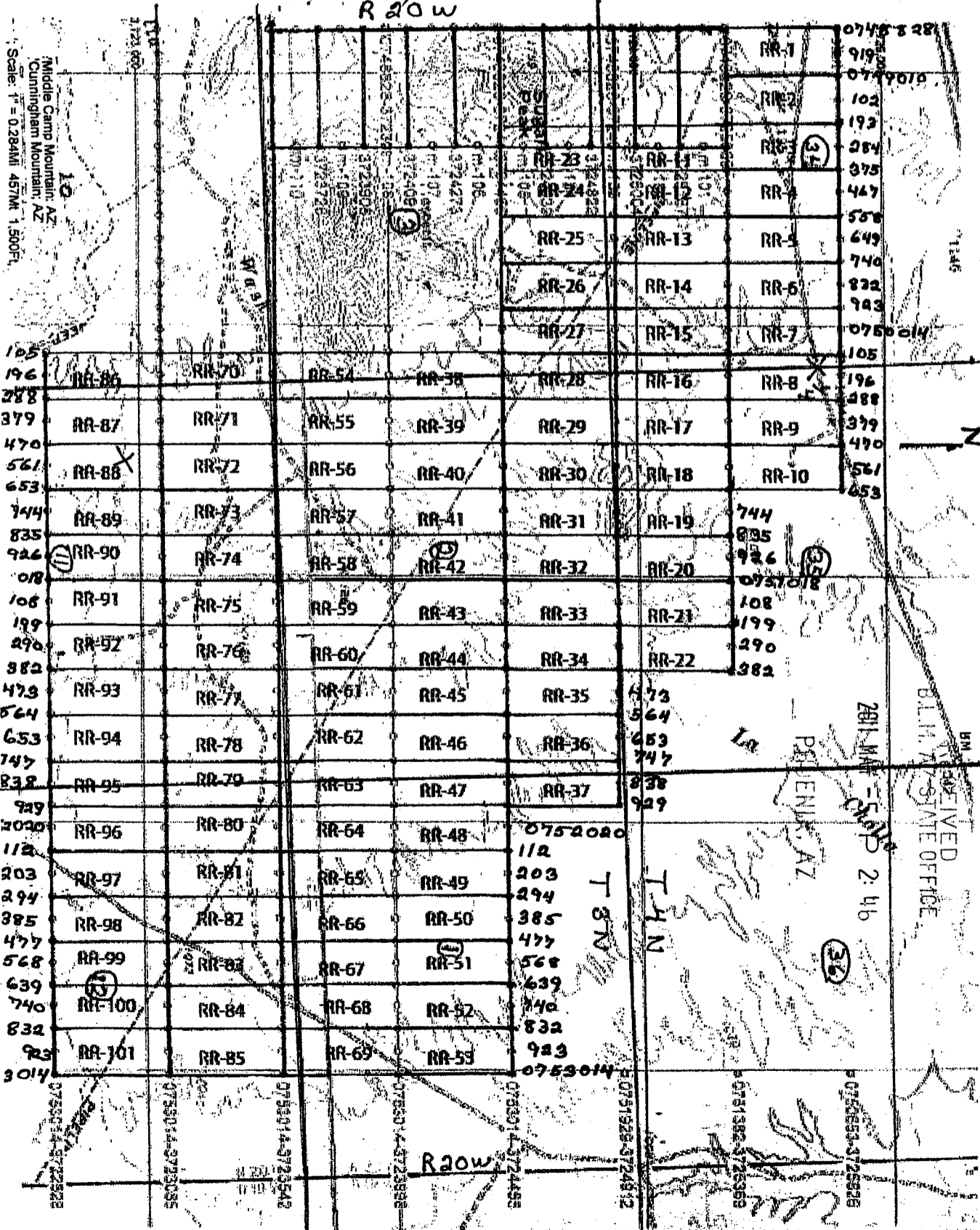
AMC 407371

Map of the RR# **88** Lode

Map was prepared from an actual field survey of said Lode Claim and attached to and hereby made a part of the Location Notice.

1. Name and address of Locator of Claim: **Riverside Resources Inc.**  
 502 East John Street  
 Carson City, Nevada
2. The Lode Mining Claim is located in the Section(s) **11, T3N, R20W,**  
 Gila and Salt River Base and Meridian. **LA PAZ COUNTY, ARIZONA**
3. The corner, center-line, and location and monuments are made up of wooden posts at least 4 feet long and marked with metal tags.
4. Each claim is 1500' long and 600' wide, unless noted. The claims are oriented in a north-south direction, unless noted.
5. All claims are tied into the surveyed monument 1/4 of Sections 34, 35, T 4 W, R 20 W, Gila and Salt River Base and Meridian. The Northwest corner of RR# **88** Lode Claim lies about **865 ft S** and **1750 ft E** of said monument.
6. GPS Numbers such as 0748828 - 3725826 are NAD 27 UTM, which describe 1000 meter grids. The 3 numbers on map such as 828 describe the last 3 numbers in the 0748828 series. Thus, all posts are located or described by GPS on this map.

*4/6/11 Merrill Palmer Agent For RRI*  
**R 20 W**



AMC407371





2011-01939

Page 1 of 2

Requested By: MERRILL PALMER

SHELLY D BAKER, RECORDER

OFFICIAL RECORDS OF LA PAZ COUNTY, AZ

04-26-2011 07:03 AM Recording Fee \$14.00

LOCATION NOTICE FOR LODE MINING CLAIM

NOTICE IS HEREBY GIVEN that the RR # 89  
\_\_\_\_\_ lode mining claim has been located  
by Riverside Resources INC. whose current mailing  
address is 502 East John Street  
Carson City, Nevada 89706

RECEIVED  
BLM, AZ STATE OFFICE  
2011 MAY -5 P 2:46  
PHOENIX, AZ  
BLM  
Date  
Stamp

The general course of this claim is North To The South and it is situated in La Paz  
County, Arizona. This claim is 1500 feet in length and 600 feet in width. This claim runs  
from the location monument on which this location notice is posted approximately 10 feet in a  
North direction to the N center end line and 1490 feet in a South direction to the  
S center end line. This claim is marked by six monuments, one at each corner and one at the center of each  
end line of the claim.

The location monument on which this notice is posted is situated within Section 11, Township 3 N  
\_\_\_\_\_, Range 20 West, Gila Salt River Base and Meridian, Arizona and this claim encompasses portions  
of the following quarter section (s), section (s), Township (s) and Range (s) SW 1/4, NW 1/4  
SECTION 11 T3N R 20 W

Gila Salt River Base and Meridian, Arizona.

The locality of this claim with reference to ~~some natural object or permanent monument~~ and additional information  
(if any) concerning its locality are as follows: All claims are tied into the surveyed monument  
described as the 1/4 <sup>CORNER</sup> of Section 34, Section 35, T 4 N, R 20 W. The Northwest corner of  
the RR 89 Lode Claim lies approximately 8625 ft. S and 1400 ft E of said monument.

DATED AND POSTED on the ground this 6<sup>th</sup> day of April, 20 11.

LOCATOR (s) Merrill Palmer

Merrill Palmer, Agent

Form MCF100  
Revised July 2005

This form is available from the Arizona Department of Mines & Mineral Resources and may be reproduced.

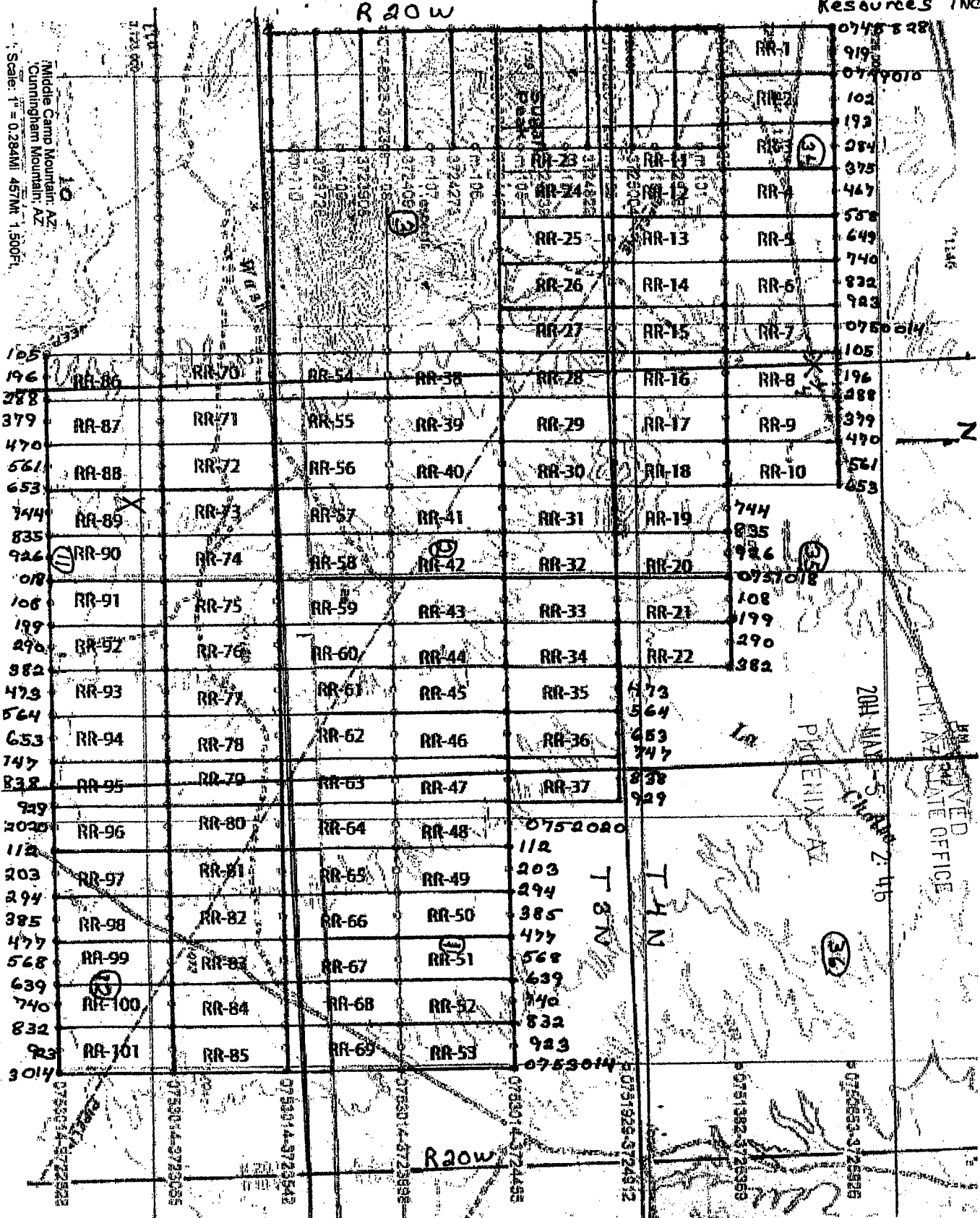
AMC407372

Map of the RR# 89 Lode

Map was prepared from an actual field survey of said Lode Claim and attached to and hereby made a part of the Location Notice.

1. Name and address of Locator of Claim: Riverside Resources Inc.  
 502 East John Street  
 Carson City, Nevada
2. The Lode Mining Claim is located in the Section(s) 11, T3 N, R20 W,  
 Gila and Salt River Base and Meridian. LA PAZ COUNTY, ARIZONA
3. The corner, center-line, and location and monuments are made up of wooden posts at least 4 feet long and marked with metal tags.
4. Each claim is 1500' long and 600' wide, unless noted. The claims are oriented in a north-south direction, unless noted.
5. All claims are tied into the surveyed monument <sup>CORNER</sup> 1/4 of Sections 34, 35, T 4 W, R 20 W, Gila and Salt River Base and Meridian. The Northwest corner of RR# 89 Lode Claim lies about 8625 ft S and 1400 ft E of said monument.
6. GPS Numbers such as 0748828 - 3725826 are NAD 27 UTM, which describe 1000 meter grids. The 3 numbers on map such as 828 describe the last 3 numbers in the 0748828 series. Thus, all posts are located or described by GPS on this map.

*4/6/11 Merrill Palmer Agent for Riverside Resources Inc.*



ANCO1312



2011-01940

Page 1 of 2

Requested By: MERRILL PALMER  
SHELLY D BAKER, RECORDER  
OFFICIAL RECORDS OF LA PAZ COUNTY, AZ  
04-26-2011 07:03 AM Recording Fee \$14.00

LOCATION NOTICE FOR LODE MINING CLAIM

NOTICE IS HEREBY GIVEN that the RR # 90  
\_\_\_\_\_ lode mining claim has been located  
by Riverside Resources Inc. whose current mailing  
address is 502 East John Street  
Carson City, Nevada 89706

RECEIVED  
BLM, AZ STATE OFFICE  
2011 MAY -5 P 2:46  
PHOENIX, AZ  
BLM  
Date  
Stamp

The general course of this claim is North To The South and it is situated in La Paz  
County, Arizona. This claim is 1500 feet in length and 600 feet in width. This claim runs  
from the location monument on which this location notice is posted approximately 10 feet in a  
North direction to the N center end line and 1490 feet in a South direction to the  
S center end line. This claim is marked by six monuments, one at each corner and one at the center of each  
end line of the claim.

The location monument on which this notice is posted is situated within Section 11, Township 3N  
\_\_\_\_\_, Range 20 West, Gila Salt River Base and Meridian, Arizona and this claim encompasses portions  
of the following quarter section (s), section (s), Township (s) and Range (s) NW 1/4, NE 1/4, SW 1/4  
Section 11 T 3 N R 20 W

Gila Salt River Base and Meridian, Arizona.

The locality of this claim with reference to ~~some natural object or~~ permanent monument and additional information  
(if any) concerning its locality are as follows: All claims are tied into the surveyed monument  
described as the 1/4 of Section 34, Section 35, T 4 N, R 20 W. The Northwest <sup>CORNER</sup> corner of  
the RR 90 Lode Claim lies approximately 8625 ft S and 2000 ft E of said monument.

DATED AND POSTED on the ground this 6<sup>th</sup> day of April, 20 11.

LOCATOR (s) Merrill Palmer

Merrill Palmer, Agent

Form MCF100  
Revised July 2005

This form is available from the Arizona Department of Mines & Mineral Resources and may be reproduced.

AMC407373

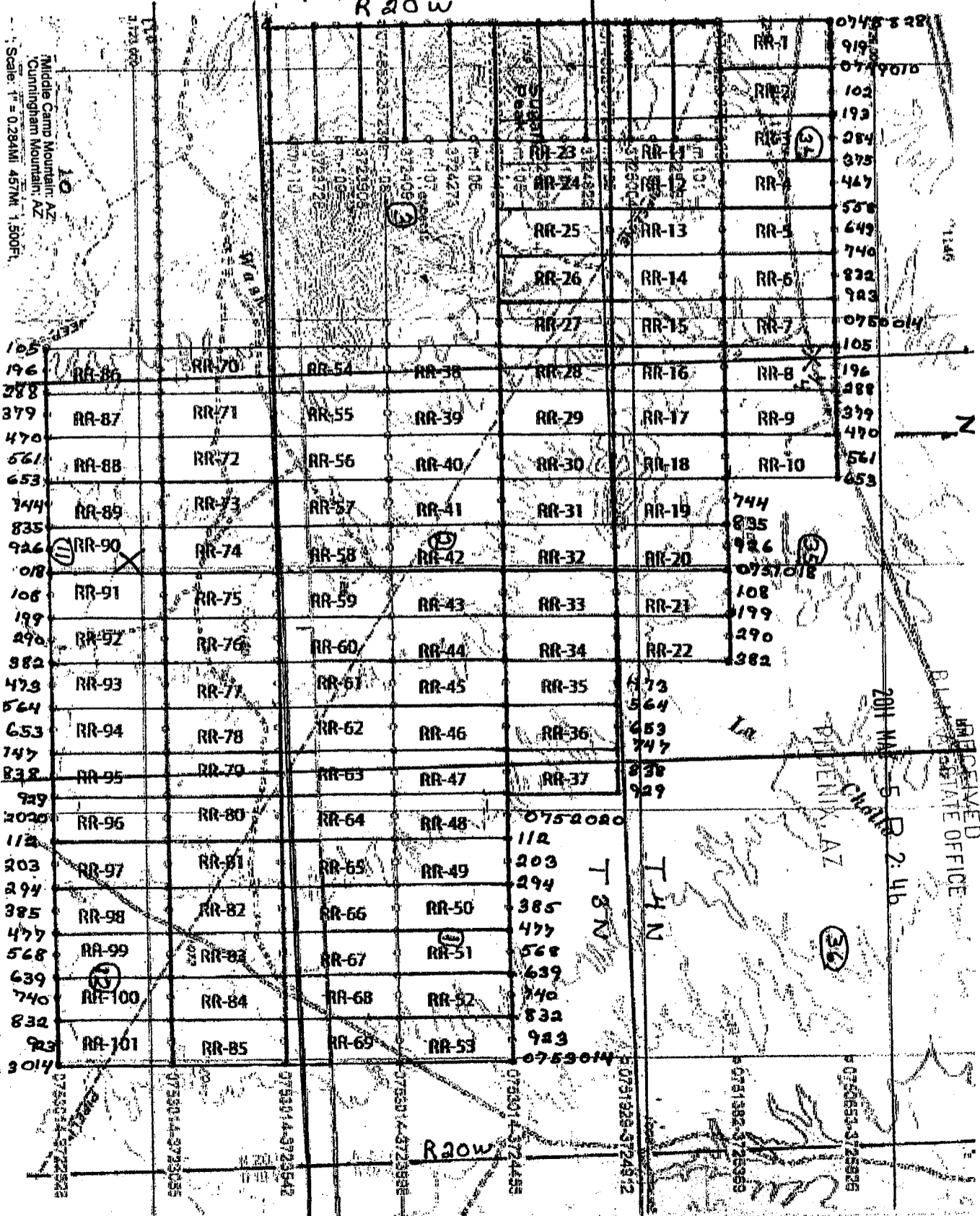
(map must be attached to Location Notice)

**Map of the RR# 90 Lode**

Map was prepared from an actual field survey of said Lode Claim and attached to and hereby made a part of the Location Notice.

1. Name and address of Locator of Claim: **Riverside Resources Inc.**  
502 East John Street  
Carson City, Nevada
2. The Lode Mining Claim is located in the Section(s) **11, T 3 N, R 20 W,**  
Gila and Salt River Base and Meridian. **LA PAZ COUNTY, ARIZONA**
3. The corner, center-line, and location and monuments are made up of wooden posts at least 4 feet long and marked with metal tags.
4. Each claim is 1500' long and 600' wide, unless noted. The claims are oriented in a north-south direction, unless noted.
5. All claims are tied into the surveyed monument 1/4 of Sections 34, 35, T 4 W, R 20 W, Gila and Salt River Base and Meridian. The Northwest corner of RR# 90 Lode Claim lies about **8625 ft S** and **2000 ft E** of said monument.
6. GPS Numbers such as 0748828 - 3725826 are NAD 27 UTM, which describe 1000 meter grids. The 3 numbers on map such as 828 describe the last 3 numbers in the 0748828 series. Thus, all posts are located or described by GPS on this map.

*4/6/11 Merrill Palmer AGENT FOR: RRI*  
**R 20 W**



AMC 407373

RECEIVED OFFICE  
STATE OF ARIZONA  
2011 MAR 5 P 2:11P



2011-01941

Page 1 of 2

Requested By: MERRILL PALMER

SHELLY D BAKER, RECORDER

OFFICIAL RECORDS OF LA PAZ COUNTY, AZ

04-26-2011 07:03 AM Recording Fee \$14.00

LOCATION NOTICE FOR LODE MINING CLAIM

NOTICE IS HEREBY GIVEN that the RR # 91  
lode mining claim has been located  
by Riverside Resources Inc. whose current mailing  
address is 502 East John Street  
Carson City, Nevada 89706

RECEIVED  
BLM, LAZ STATE OFFICE  
2011 MAY -5 P 2:46  
PHOENIX, AZ  
BLM  
Date  
Stamp

The general course of this claim is North To The South and it is situated in La Paz  
County, Arizona. This claim is 1500 feet in length and 600 feet in width. This claim runs  
from the location monument on which this location notice is posted approximately 10 feet in a  
North direction to the N CENTER end line and 1490 feet in a South direction to the  
S CENTER end line. This claim is marked by six monuments, one at each corner and one at the center of each  
end line of the claim.

The location monument on which this notice is posted is situated within Section 11, Township 3N  
20 West, Gila Salt River Base and Meridian, Arizona and this claim encompasses portions  
of the following quarter section (s), section (s), Township (s) and Range (s) NE 1/4, SE 1/4  
Section 11, T 3N R 20 W

Gila Salt River Base and Meridian, Arizona.

The locality of this claim with reference to ~~some natural object or~~ permanent monument and additional information  
(if any) concerning its locality are as follows: All claims are tied into the surveyed monument  
described as the 1/4 of Section 34, Section 35, T 4 N, R 20 W. The Northwest <sup>CORNER</sup> corner of  
the RR 91 Lode Claim lies approximately 8625 ft and 2600 ft E of said monument.

DATED AND POSTED on the ground this 7<sup>th</sup> day of April, 2011.

LOCATOR (s) Merrill Palmer

Merrill Palmer, Agent

Form MCF100  
Revised July 2005

This form is available from the Arizona Department of Mines & Mineral Resources and may be reproduced.

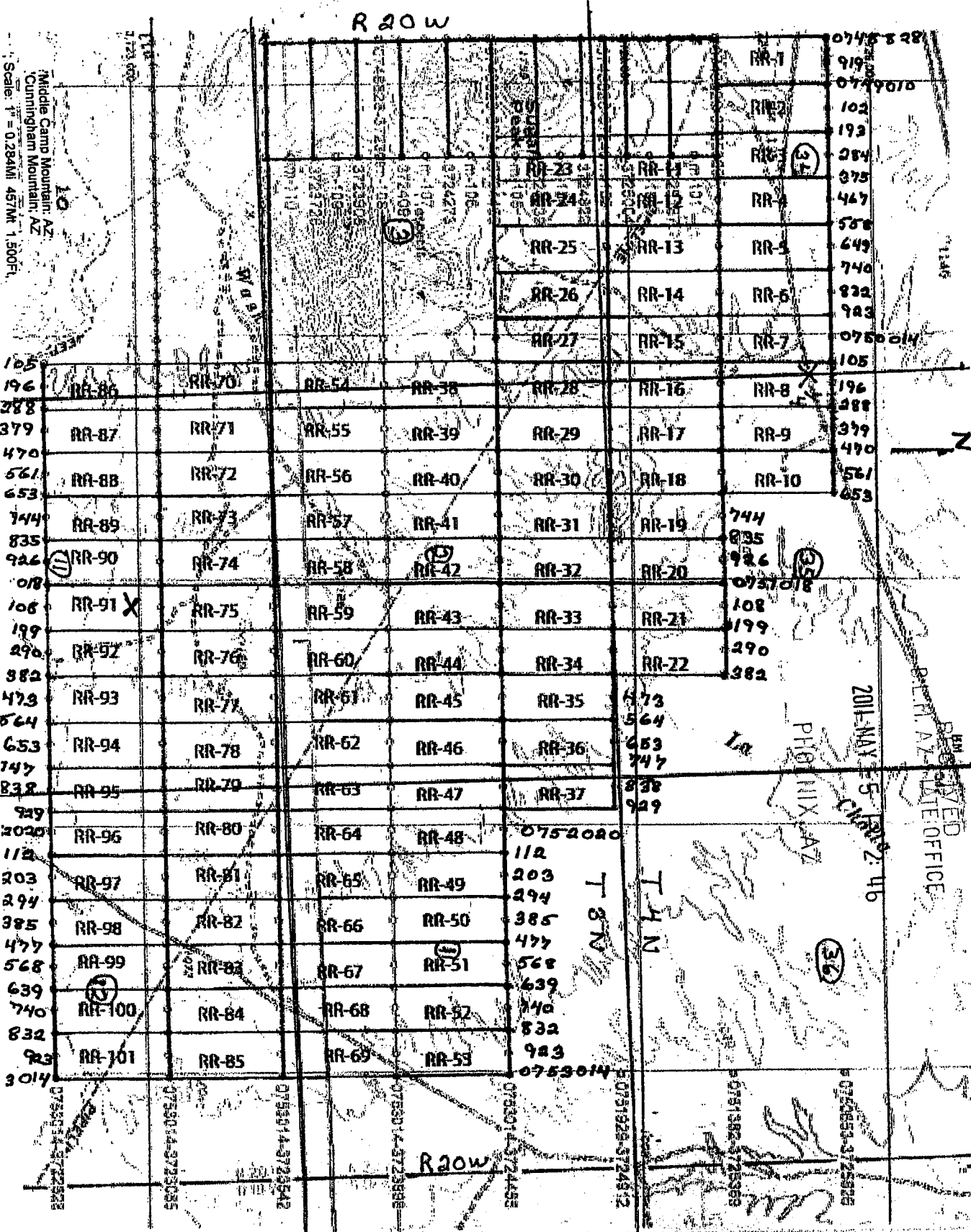
AMC401314

Map of the RR# 91 Lode

Map was prepared from an actual field survey of said Lode Claim and attached to and hereby made a part of the Location Notice.

- Name and address of Locator of Claim: Riverside Resources Inc.  
 502 East John Street  
 Carson City, Nevada
- The Lode Mining Claim is located in the Section(s) 11, T 3 N, R 20 W,  
 Gila and Salt River Base and Meridian. LA PAZ COUNTY, ARIZONA
- The corner, center-line, and location and monuments are made up of wooden posts at least 4 feet long and marked with metal tags.
- Each claim is 1500' long and 600' wide, unless noted. The claims are oriented in a north-south direction, unless noted.
- All claims are tied into the surveyed monument <sup>CORNER</sup> 1/4 of Sections 34, 35, T 4 W, R 20 W, Gila and Salt River Base and Meridian. The Northwest corner of RR# 91 Lode Claim lies about 8625 ft S and 2600 ft E of said monument.
- GPS Numbers such as 0748828 - 3725826 are NAD 27 UTM, which describe 1000 meter grids. The 3 numbers on map such as 828 describe the last 3 numbers in the 0748828 series. Thus, all posts are located or described by GPS on this map.

4/7/11 Merrill Palmer Agent for RRI



AMC407374



2011-01942

Page 1 of 2

Requested By: MERRILL PALMER

SHELLY D BAKER, RECORDER

OFFICIAL RECORDS OF LA PAZ COUNTY, AZ

04-26-2011 07:03 AM Recording Fee \$14.00

LOCATION NOTICE FOR LODE MINING CLAIM

NOTICE IS HEREBY GIVEN that the RR # 92  
\_\_\_\_\_ lode mining claim has been located  
by Riverside Resources Inc. whose current mailing  
address is 502 East John Street  
Carson City, Nevada 89706

RECEIVED  
BLM, AZ STATE OFFICE  
2011 MAY -5 P 2:46  
PHOENIX, AZ  
BLM  
Date  
Stamp

The general course of this claim is North To The South and it is situated in La Paz  
County, Arizona. This claim is 1500 feet in length and 600 feet in width. This claim runs  
from the location monument on which this location notice is posted approximately 10 feet in a  
North direction to the N. Center end line and 1490 feet in a South direction to the  
S. Center end line. This claim is marked by six monuments, one at each corner and one at the center of each  
end line of the claim.

The location monument on which this notice is posted is situated within Section 11, Township 3N  
\_\_\_\_\_, Range 20 West, Gila Salt River Base and Meridian, Arizona and this claim encompasses portions  
of the following quarter section (s), section (s), Township (s) and Range (s) NE 1/4, SE 1/4  
Section 11 T3N R20W

Gila Salt River Base and Meridian, Arizona.

The locality of this claim with reference to ~~some natural object or~~ permanent monument and additional information  
(if any) concerning its locality are as follows: All claims are tied into the surveyed monument  
described as the 1/4 <sup>CORNER</sup> of Section 34, Section 35, T 4 N, R 20 W. The Northwest corner of  
the RR 92 Lode Claim lies approximately 8625 ft S and 3200 ft E of said monument.

DATED AND POSTED on the ground this 7<sup>th</sup> day of April, 2011.

LOCATOR (s) Merrill Palmer

Merrill Palmer, Agent

Form MCF100  
Revised July 2005

This form is available from the Arizona Department of Mines & Mineral Resources and may be reproduced.

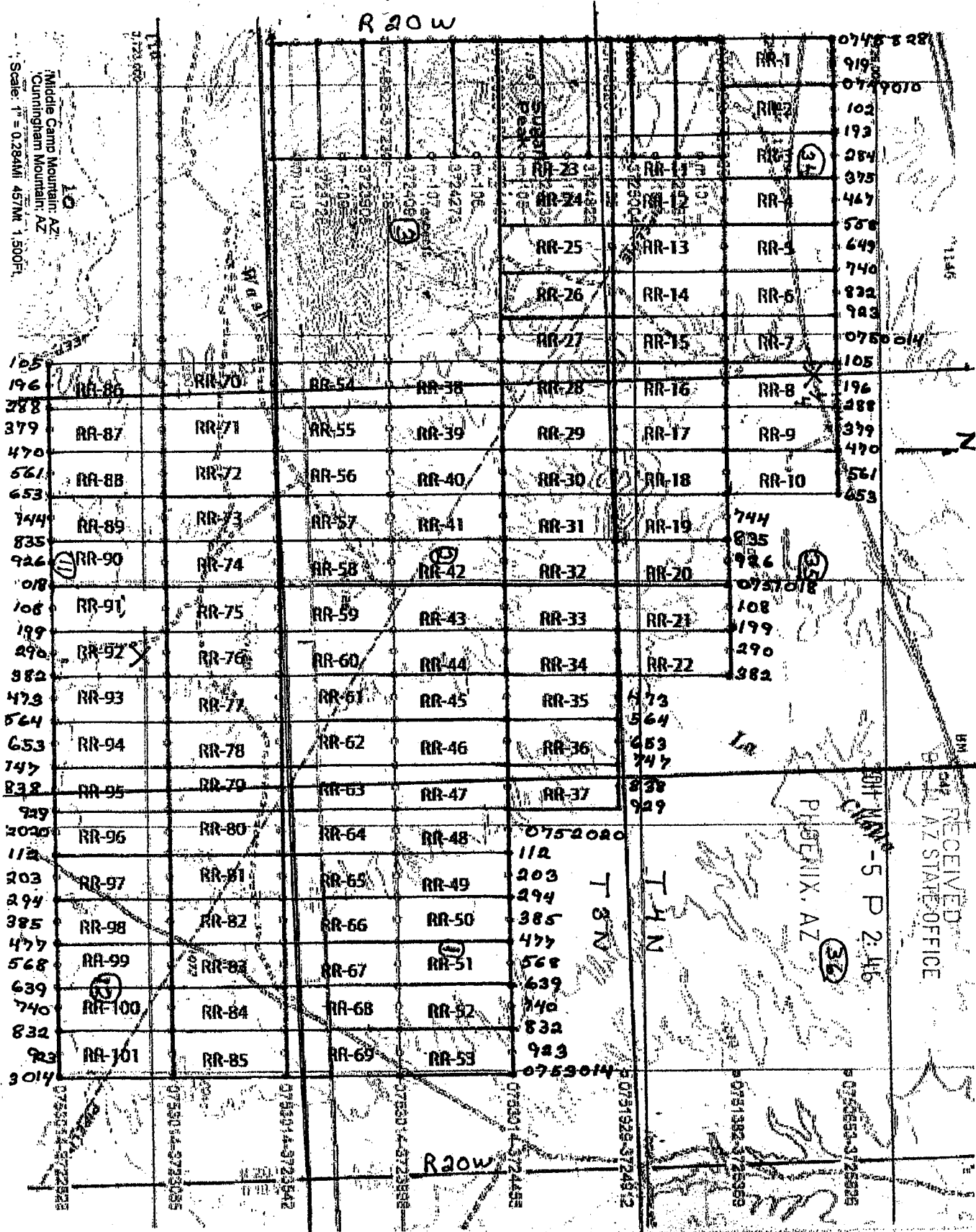
AMC407375

Map of the RR# 92 Lode

Map was prepared from an actual field survey of said Lode Claim and attached to and hereby made a part of the Location Notice.

1. Name and address of Locator of Claim: Riverside Resources Inc.  
 502 East John Street  
 Carson City, Nevada
2. The Lode Mining Claim is located in the Section(s) 11, T3N, R20W  
 Gila and Salt River Base and Meridian. LA PAZ COUNTY ARIZONA
3. The corner, center-line, and location and monuments are made up of wooden posts at least 4 feet long and marked with metal tags.
4. Each claim is 1500' long and 600' wide, unless noted. The claims are oriented in a north-south direction, unless noted.
5. All claims are tied into the surveyed monument <sup>CORNER</sup> 1/4 of Sections 34, 35, T 4 W, R 20 W, Gila and Salt River Base and Meridian. The Northwest corner of RR# 92 Lode Claim lies about 8625 ft S and 3200 ft E of said monument.
6. GPS Numbers such as 0748828 - 3725826 are NAD 27 UTM, which describe 1000 meter grids. The 3 numbers on map such as 828 describe the last 3 numbers in the 0748828 series. Thus, all posts are located or described by GPS on this map.

*4/7/11 Merrill Palmer Agent for RRI*



AMC 407375

RECEIVED  
 P. M. AZ STATE OFFICE  
 APR 24 2 46 PM '11



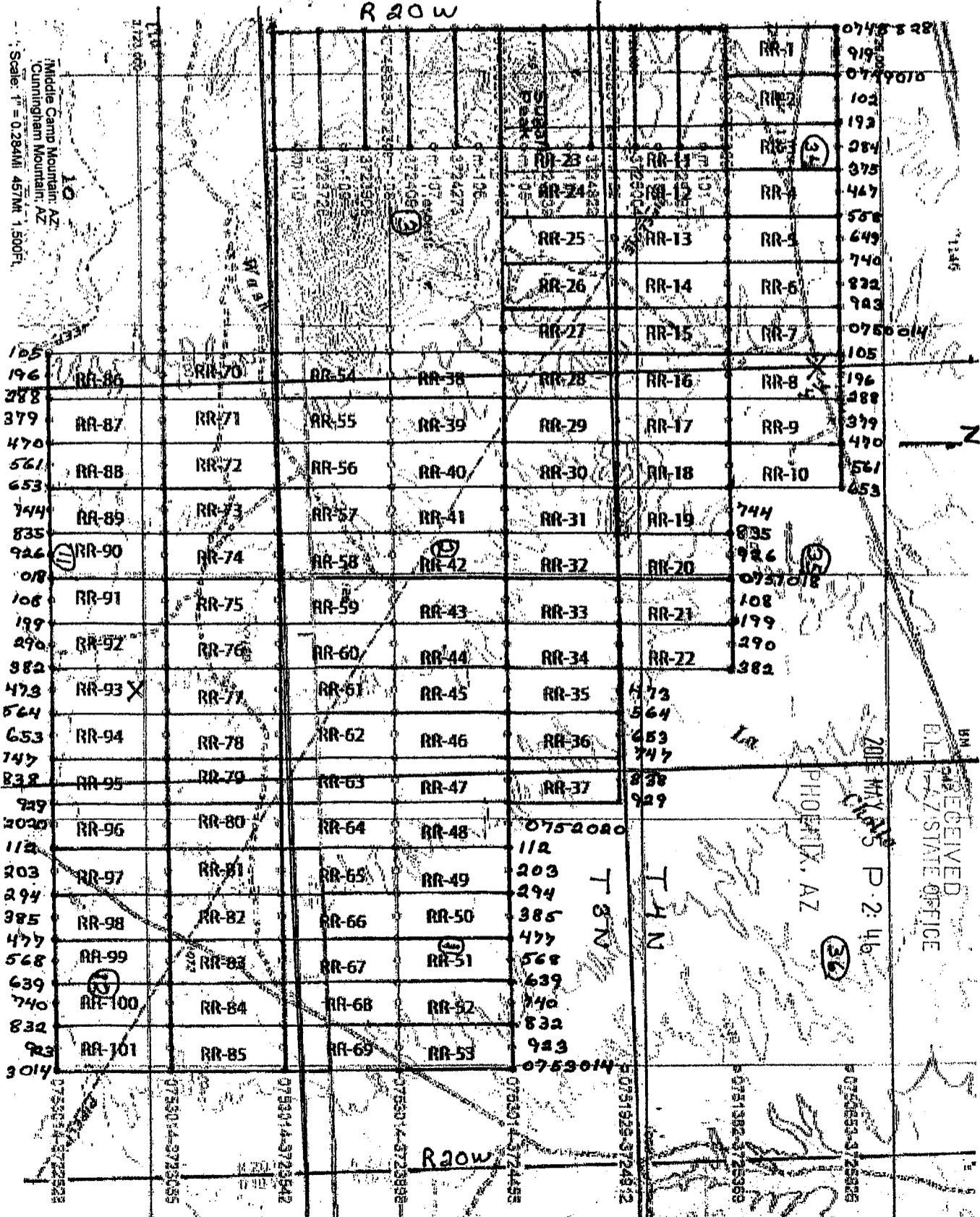


Map of the RR# 93 Lode

Map was prepared from an actual field survey of said Lode Claim and attached to and hereby made a part of the Location Notice.

1. Name and address of Locator of Claim: Riverside Resources Inc.  
 502 East John Street  
 Carson City, Nevada
2. The Lode Mining Claim is located in the Section(s) 11, T3N, R20W,  
Gila and Salt River Base and Meridian. LA PAZ COUNTY, ARIZONA
3. The corner, center-line, and location and monuments are made up of wooden posts at least 4 feet long and marked with metal tags.
4. Each claim is 1500' long and 600' wide, unless noted. The claims are oriented in a north-south direction, unless noted.
5. All claims are tied into the surveyed monument <sup>CORNER</sup> 1/4 of Sections 34, 35, T 4 W, R 20 W, Gila and Salt River Base and Meridian. The Northwest corner of RR# 93 Lode Claim lies about 8625 ft S and 3800 ft E of said monument.
6. GPS Numbers such as 0748828 - 3725826 are NAD 27 UTM, which describe 1000 meter grids. The 3 numbers on map such as 828 describe the last 3 numbers in the 0748828 series. Thus, all posts are located or described by GPS on this map.

*4/7/11 Merrill Palmer Agent for RRI*  
 R 20 W



AMC407376

RECEIVED  
 BLM STATE OFFICE



2011-01944

Page 1 of 2

Requested By: MERRILL PALMER  
SHELLY D BAKER, RECORDER  
OFFICIAL RECORDS OF LA PAZ COUNTY, AZ  
04-26-2011 07:03 AM Recording Fee \$14.00

LOCATION NOTICE FOR LODE MINING CLAIM

NOTICE IS HEREBY GIVEN that the RR # 94  
\_\_\_\_\_ lode mining claim has been located  
by Riverside Resources Inc. whose current mailing  
address is 502 East John Street  
Carson City, Nevada 89706

RECEIVED  
BLM, AZ STATE OFFICE  
2011 MAY -5 P 2:46  
PHOENIX, AZ  
BLM  
Date  
Stamp

The general course of this claim is North To The South and it is situated in La Paz  
County, Arizona. This claim is 1500 feet in length and 600 feet in width. This claim runs  
from the location monument on which this location notice is posted approximately 10 feet in a  
North direction to the N. Center end line and 1490 feet in a South direction to the  
S. Center end line. This claim is marked by six monuments, one at each corner and one at the center of each  
end line of the claim.

The location monument on which this notice is posted is situated within Section 11, Township 3N  
\_\_\_\_\_, Range 20 West, Gila Salt River Base and Meridian, Arizona and this claim encompasses portions  
of the following quarter section (s), section (s), Township (s) and Range (s) NE 1/4, SE 1/4  
Section 11, T3N R 20 W

Gila Salt River Base and Meridian, Arizona.

The locality of this claim with reference to ~~some natural object or~~ permanent monument and additional information  
(if any) concerning its locality are as follows: All claims are tied into the surveyed monument  
described as the 1/4 of Section 34, Section 35, T 4 N, R 20 W. The Northwest <sup>CORNER</sup> corner of  
the RR 94 Lode Claim lies approximately 8625 ft S and 4400 ft E of said monument.

DATED AND POSTED on the ground this 7<sup>th</sup> day of April, 20 11.

LOCATOR (s) Merrill Palmer

Merrill Palmer, Agent

Form MCF100  
Revised July 2005

This form is available from the Arizona Department of Mines & Mineral Resources and may be reproduced.

AMC407377

(map must be attached to Location Notice)

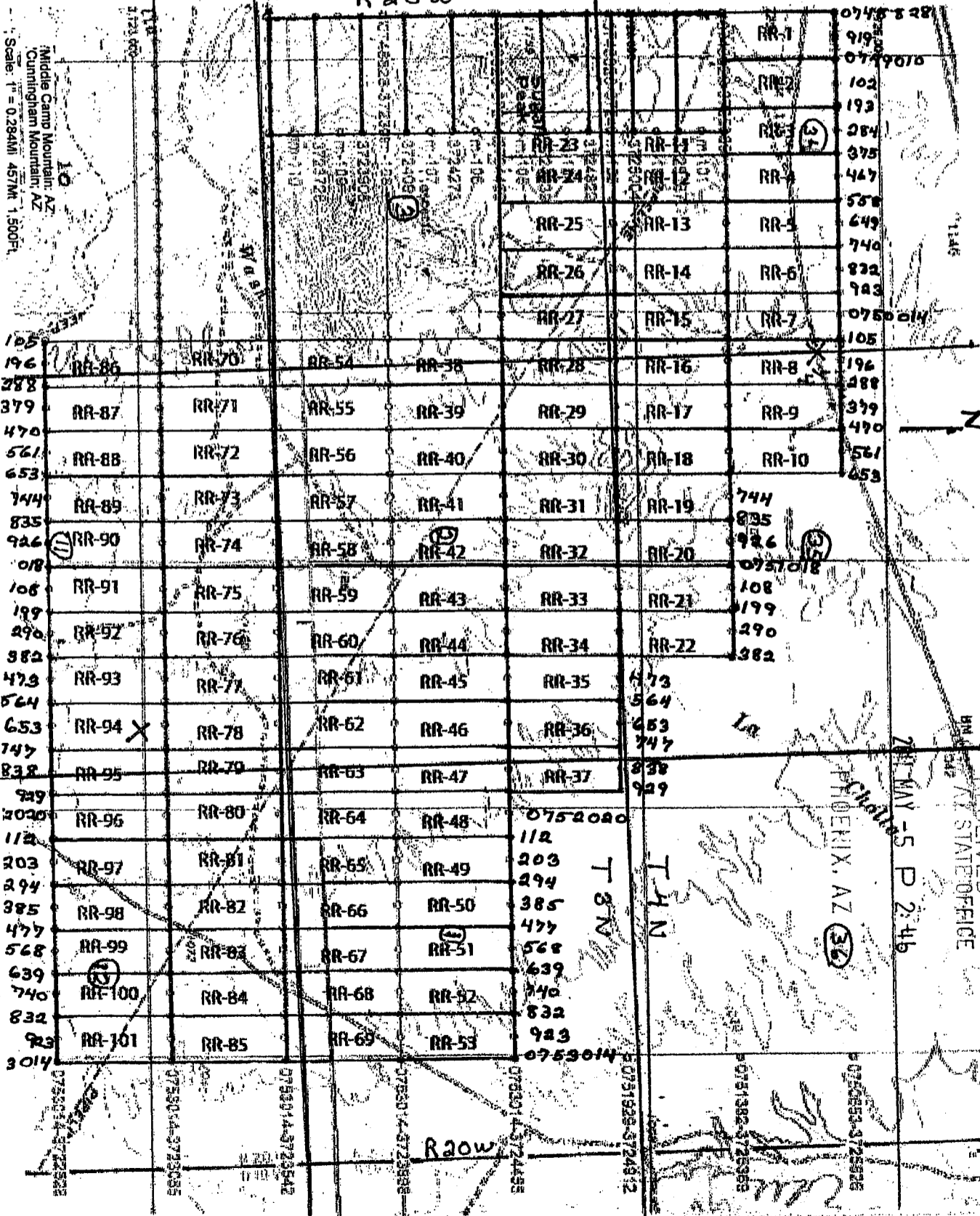
Map of the RR# 94 Lode

Map was prepared from an actual field survey of said Lode Claim and attached to and hereby made a part of the Location Notice.

1. Name and address of Locator of Claim: **Riverside Resources Inc.**  
502 East John Street  
Carson City, Nevada
2. The Lode Mining Claim is located in the Section(s) **11, T3N, R20W,**  
Gila and Salt River Base and Meridian. **LA PAZ COUNTY, ARIZONA**
3. The corner, center-line, and location and monuments are made up of wooden posts at least 4 feet long and marked with metal tags.
4. Each claim is 1500' long and 600' wide, unless noted. The claims are oriented in a north-south direction, unless noted.
5. All claims are tied into the surveyed monument <sup>CORNER</sup> 1/4 of Sections 34, 35, T 4 W, R 20 W, Gila and Salt River Base and Meridian. The Northwest corner of RR# **94** Lode Claim lies about **8625ft S** and **4400ft E** of said monument.
6. GPS Numbers such as 0748828 - 3725826 are NAD 27 UTM, which describe 1000 meter grids. The 3 numbers on map such as 828 describe the last 3 numbers in the 0748828 series. Thus, all posts are located or described by GPS on this map.


4/7/11 Merrill Palmer Agent for RRI

R20W



AMC407377

RECEIVED  
ARIZONA STATE OFFICE  
MAY -5 P 2:46



2011-01945

Page 1 of 2

Requested By: MERRILL PALMER

SHELLY D BAKER, RECORDER

OFFICIAL RECORDS OF LA PAZ COUNTY, AZ

04-26-2011 07:03 AM Recording Fee \$14.00

LOCATION NOTICE FOR LODE MINING CLAIM

NOTICE IS HEREBY GIVEN that the RR # 95  
lode mining claim has been located  
by Riverside Resources Inc whose current mailing  
address is 502 East John Street  
Carson City, Nevada 89706

RECEIVED  
BLM AZ STATE OFFICE  
2011 MAY -5 P 2:46  
PHOENIX, AZ  
BLM  
Date  
Stamp

The general course of this claim is North To The South and it is situated in La Paz  
County, Arizona. This claim is 1500 feet in length and 600 feet in width. This claim runs  
from the location monument on which this location notice is posted approximately 10 feet in a  
North direction to the N. center end line and 1490 feet in a South direction to the  
S. center end line. This claim is marked by six monuments, one at each corner and one at the center of each  
end line of the claim.

The location monument on which this notice is posted is situated within Section 11, Township 3N  
20 West, Gila Salt River Base and Meridian, Arizona and this claim encompasses portions  
of the following quarter section (s), section (s), Township (s) and Range (s) NE 1/4, SE 1/4 Section 11  
NW 1/4, SW 1/4 Section 12 T 3 N, R 20 W

Gila Salt River Base and Meridian, Arizona.

The locality of this claim with reference to ~~some natural object or~~ permanent monument and additional information  
(if any) concerning its locality are as follows: All claims are tied into the surveyed monument  
described as the 1/4 of Section 34, Section 35, T 4 N, R 20 W. The Northwest corner of  
the RR 95 Lode Claim lies approximately 8625 ft S and 5000 ft E of said monument.

DATED AND POSTED on the ground this 7<sup>th</sup> day of April, 20 11.

LOCATOR (s) Merrill Palmer

Merrill Palmer, Agent

Form MCF100  
Revised July 2005

This form is available from the Arizona Department of Mines & Mineral Resources and may be reproduced.

AMC407378

2011-0  
4-26 2011 07:03 AM Page 1 of 2

# LODE MINING CLAIM MAP

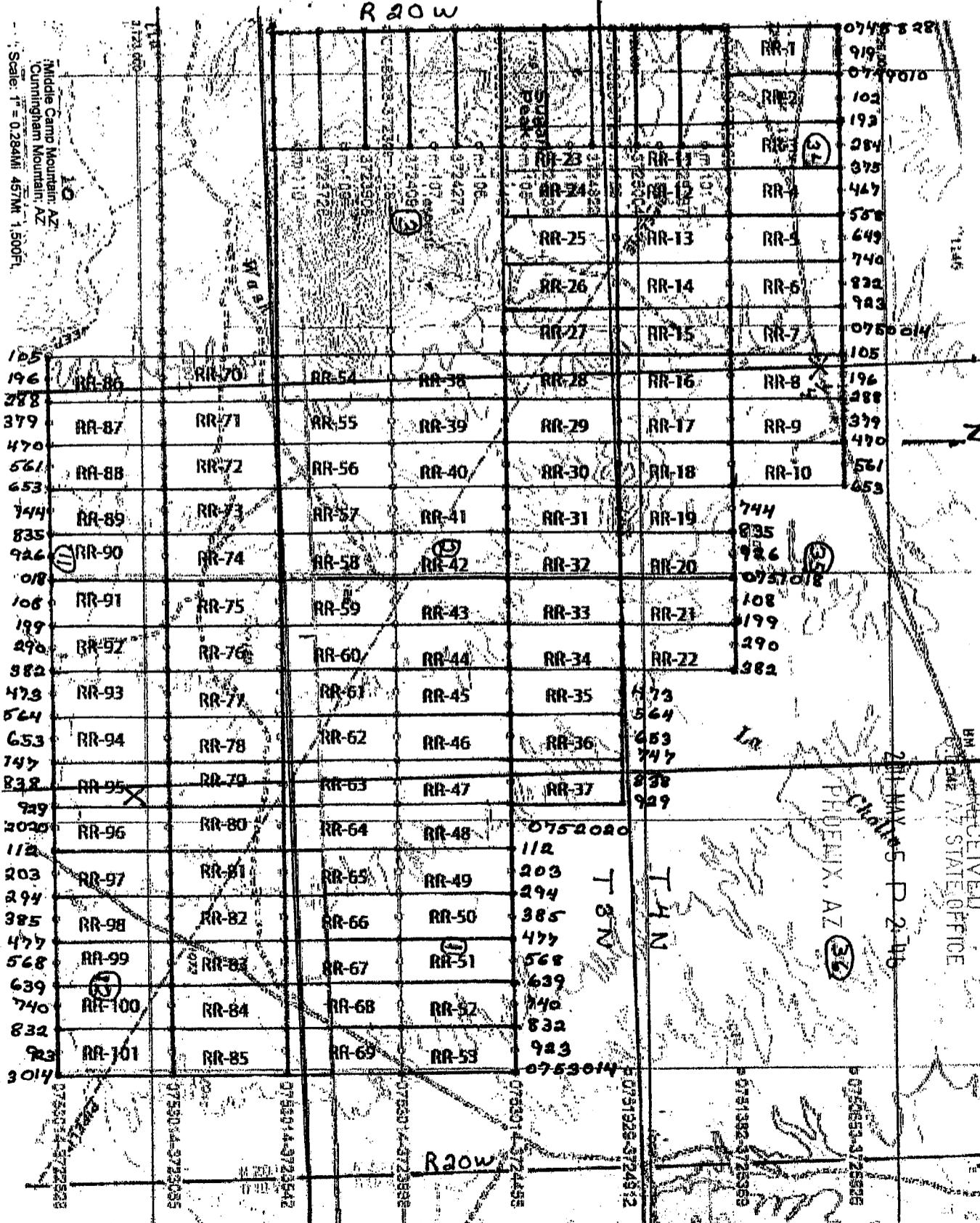
(map must be attached to Location Notice)

## Map of the RR# 95 Lode

Map was prepared from an actual field survey of said Lode Claim and attached to and hereby made a part of the Location Notice.

1. Name and address of Locator of Claim: *Riverside Resources Inc.*  
502 East John Street  
Carson City, Nevada
2. The Lode Mining Claim is located in the Section(s) 11, 12, T 3 N, R 20 W  
Gila and Salt River Base and Meridian. *LA PAZ COUNTY, ARIZONA*
3. The corner, center-line, and location and monuments are made up of wooden posts at least 4 feet long and marked with metal tags.
4. Each claim is 1500' long and 600' wide, unless noted. The claims are oriented in a north-south direction, unless noted.
5. All claims are tied into the surveyed monument 1/4 of Sections 34, 35, T 4 W, R 20 W, Gila and Salt River Base and Meridian. The Northwest corner of RR# 95 Lode Claim lies about 8625 ft S and 5000 ft E of said monument.
6. GPS Numbers such as 0748828 - 3725826 are NAD 27 UTM, which describe 1000 meter grids. The 3 numbers on map such as 828 describe the last 3 numbers in the 0748828 series. Thus, all posts are located or described by GPS on this map.

*4/7/11 Merrill Palmer Agent for RR I*  
*R 20 W*



AMC401318



2011-01946

Page 1 of 2

Requested By: MERRILL PALMER

SHELLY D BAKER, RECORDER

OFFICIAL RECORDS OF LA PAZ COUNTY, AZ

04-26-2011 07:03 AM Recording Fee \$14.00

LOCATION NOTICE FOR LODE MINING CLAIM

NOTICE IS HEREBY GIVEN that the RR # 96  
\_\_\_\_\_ lode mining claim has been located  
by Riverside Resources Inc. whose current mailing  
address is 502 East John Street  
Carson City, Nevada 89706

RECEIVED  
BLM, AZ STATE OFFICE  
2011 MAY -5 P 2:46  
PHOENIX, AZ  
BLM  
Date  
Stamp

The general course of this claim is North To The South and it is situated in La Paz  
County, Arizona. This claim is 1500 feet in length and 600 feet in width. This claim runs  
from the location monument on which this location notice is posted approximately 10 feet in a  
North direction to the N. Center end line and 1490 feet in a South direction to the  
S. Center end line. This claim is marked by six monuments, one at each corner and one at the center of each  
end line of the claim.

The location monument on which this notice is posted is situated within Section 12, Township 3N  
\_\_\_\_\_, Range 20 West, Gila Salt River Base and Meridian, Arizona and this claim encompasses portions  
of the following quarter section (s), section (s), Township (s) and Range (s) NW 1/4, SW 1/4  
Section 12, T3N R 20 W

Gila Salt River Base and Meridian, Arizona.

The locality of this claim with reference to ~~some natural object or~~ permanent monument and additional information  
(if any) concerning its locality are as follows: All claims are tied into the surveyed monument  
described as the <sup>CORNER</sup> 1/4 of Section 34, Section 35, T 4 N, R 20 W. The Northwest corner of  
the RR 96 Lode Claim lies approximately 8700ft S and 5600ft E of said monument.

DATED AND POSTED on the ground this 7<sup>th</sup> day of April, 20 11.

LOCATOR (s) Merrill Palmer

Merrill Palmer, Agent

Form MCF100  
Revised July 2005

This form is available from the Arizona Department of Mines & Mineral Resources and may be reproduced.

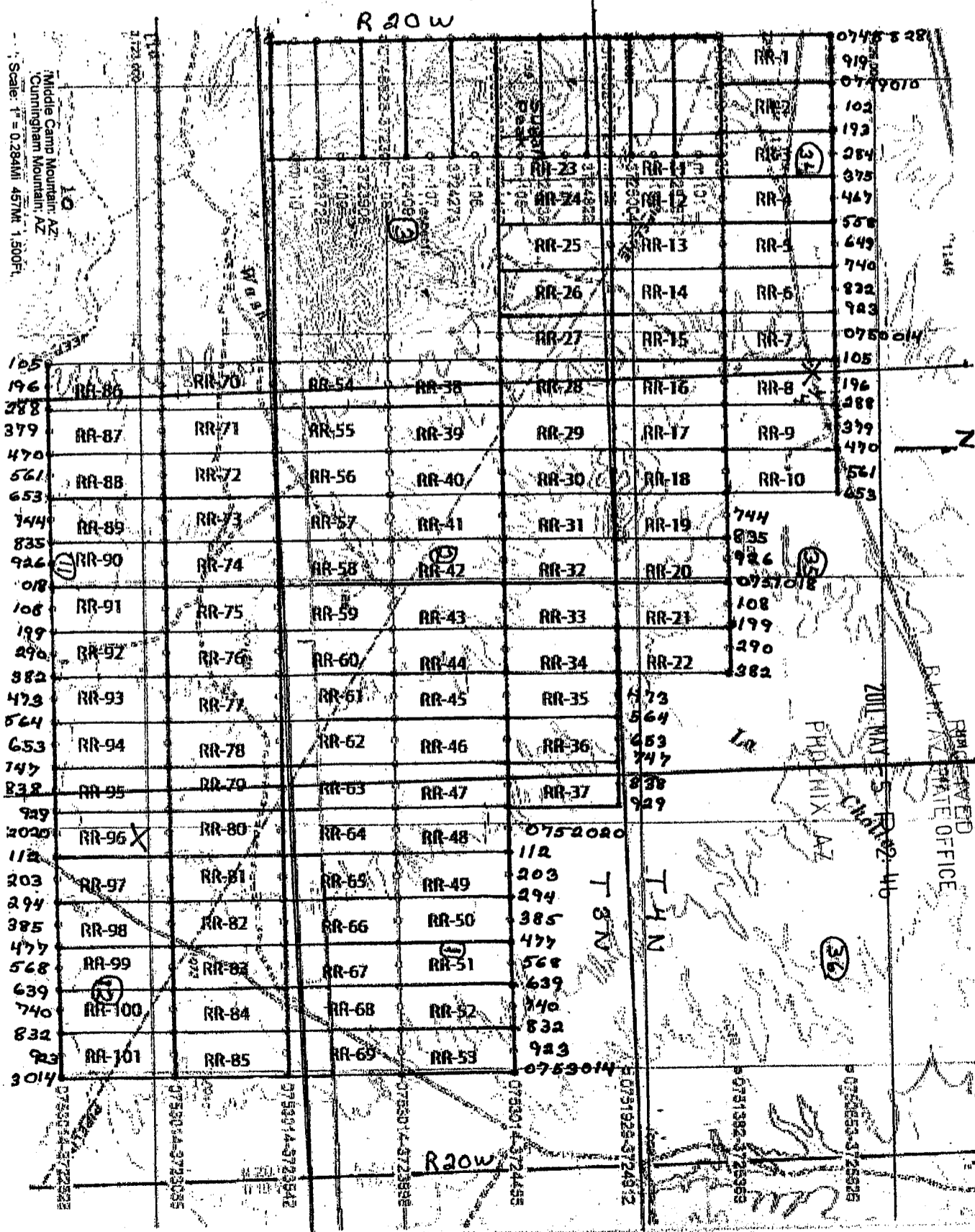
AMC407379

Map of the RR# 96 Lode

Map was prepared from an actual field survey of said Lode Claim and attached to and hereby made a part of the Location Notice.

1. Name and address of Locator of Claim: Riverside Resources Inc.  
 502 East John Street  
 Carson City, Nevada
2. The Lode Mining Claim is located in the Section(s) 12, T 3 N, R 20 W,  
 Gila and Salt River Base and Meridian. LA PAZ COUNTY ARIZONA
3. The corner, center-line, and location and monuments are made up of wooden posts at least 4 feet long and marked with metal tags.
4. Each claim is 1500' long and 600' wide, unless noted. The claims are oriented in a north-south direction, unless noted.
5. All claims are tied into the surveyed monument 1/4 of Sections 34, 35, T 4 W, R 20 W, Gila and Salt River Base and Meridian. The Northwest corner of RR# 96 Lode Claim lies about 8700ft S and 5600ft E of said monument.
6. GPS Numbers such as 0748828 - 3725826 are NAD 27 UTM, which describe 1000 meter grids. The 3 numbers on map such as 828 describe the last 3 numbers in the 0748828 series. Thus, all posts are located or described by GPS on this map.

*4/7/11 Merrill Palmer Agent For RRI*



AMC407379





2011-01947  
 Page 1 of 2  
 Requested By: MERRILL PALMER  
 SHELLY D BAKER, RECORDER  
 OFFICIAL RECORDS OF LA PAZ COUNTY, AZ  
 04-26-2011 07:03 AM Recording Fee \$14.00

RECEIVED  
 B.L.M.  
 AZ STATE OFFICE  
 2011 MAY -5 P 2:46  
 PHOENIX, AZ

**LOCATION NOTICE FOR LODE MINING CLAIM**

NOTICE IS HEREBY GIVEN that the RR # 97  
 \_\_\_\_\_ lode mining claim has been located  
 by Riverside Resources Inc. whose current mailing  
 address is 502 East John Street  
Carson City, Nevada 89706

BLM  
 Date  
 Stamp

The general course of this claim is North To The South and it is situated in La Paz  
 County, Arizona. This claim is 1500 feet in length and 600 feet in width. This claim runs  
 from the location monument on which this location notice is posted approximately 10 feet in a  
North direction to the N. Center end line and 1490 feet in a South direction to the  
S. Center end line. This claim is marked by six monuments, one at each corner and one at the center of each  
 end line of the claim.

The location monument on which this notice is posted is situated within Section 12, Township 3N  
 \_\_\_\_\_, Range 20 West, Gila Salt River Base and Meridian, Arizona and this claim encompasses portions  
 of the following quarter section (s), section (s), Township (s) and Range (s) Nw 1/4, Sw 1/4  
Section 12, T 3 N, R 20 W

Gila Salt River Base and Meridian, Arizona.

The locality of this claim with reference to ~~some natural object or~~ permanent monument and additional information  
 (if any) concerning its locality are as follows: All claims are tied into the surveyed monument  
 described as the 1/4 of Section 34, Section 35, T 4 N, R 20 W. The Northwest <sup>CORNER</sup> of  
 the RR 97 Lode Claim lies approximately 8700ft S and 6200ft E of said monument.

DATED AND POSTED on the ground this 7<sup>th</sup> day of April, 20 11.

LOCATOR (s) Merrill Palmer

Merrill Palmer, Agent

Form MCF100  
 Revised July 2005

This form is available from the Arizona Department of Mines & Mineral Resources and may be reproduced.

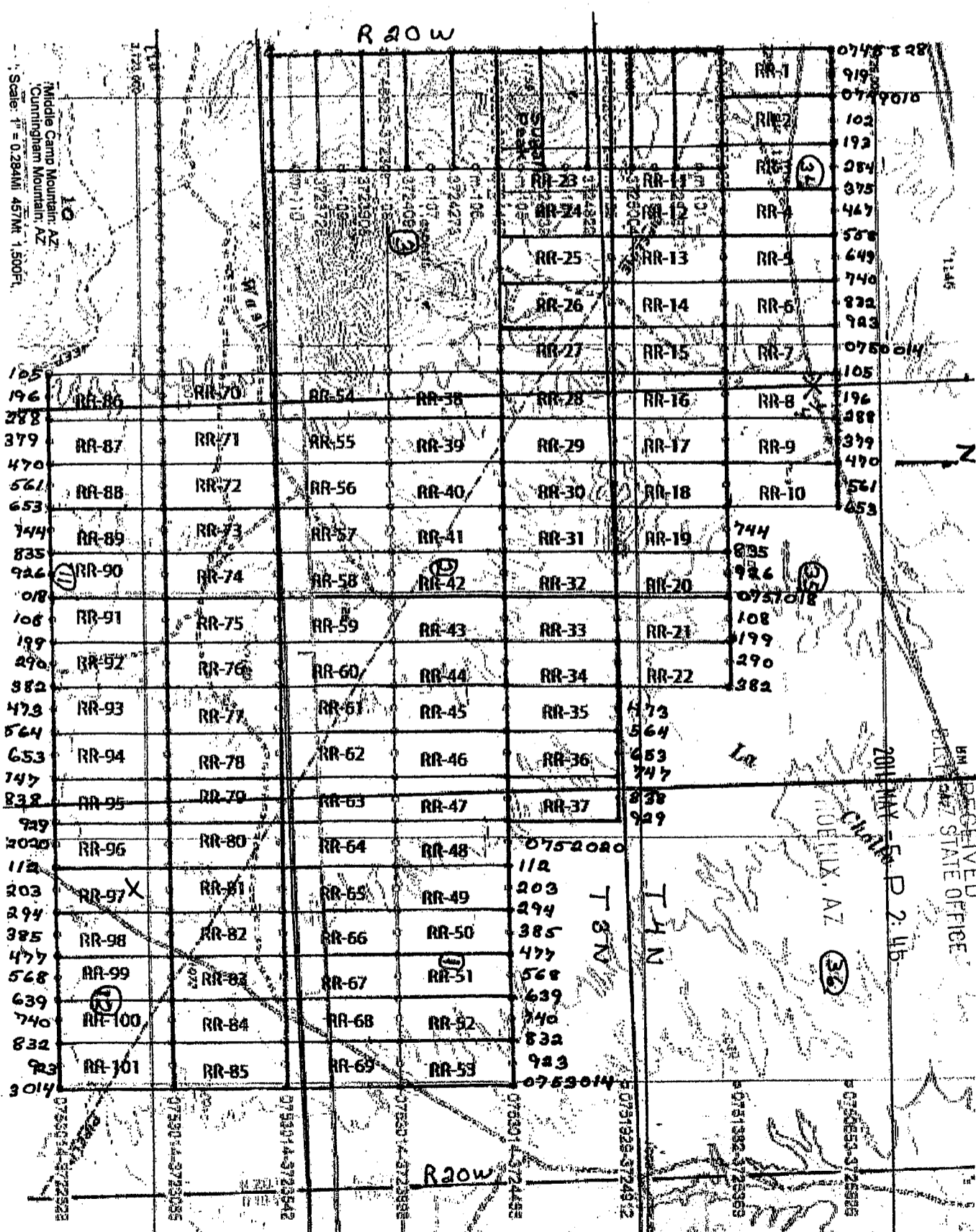
AMC407380

(Map must be attached to Location Notice)

Map of the RR# 97 Lode

Map was prepared from an actual field survey of said Lode Claim and attached to and hereby made a part of the Location Notice.

1. Name and address of Locator of Claim: Riverside Resources Inc  
502 East John Street  
Carson City, Nevada
2. The Lode Mining Claim is located in the Section 12, T 3 N, R 20 W,  
Gila and Salt River Base and Meridian. LA PAZ COUNTY, ARIZONA
3. The corner, center-line, and location and monuments are made up of wooden posts at least 4 feet long and marked with metal tags.
4. Each claim is 1500' long and 600' wide, unless noted. The claims are oriented in a north-south direction, unless noted.
5. All claims are tied into the surveyed monument 1/4 of Sections 34, 35, T 4 W, R 20 W, Gila and Salt River Base and Meridian. The Northwest corner of RR# 97 Lode Claim lies about 8700ft S and 6200 ft E of said monument.
6. GPS Numbers such as 0748828 - 3725826 are NAD 27 UTM, which describe 1000 meter grids. The 3 numbers on map such as 828 describe the last 3 numbers in the 0748828 series. Thus, all posts are located or described by GPS on this map.



AMC 407380

RECEIVED  
STATE OFFICE  
2011 JAN 27 P 2:45

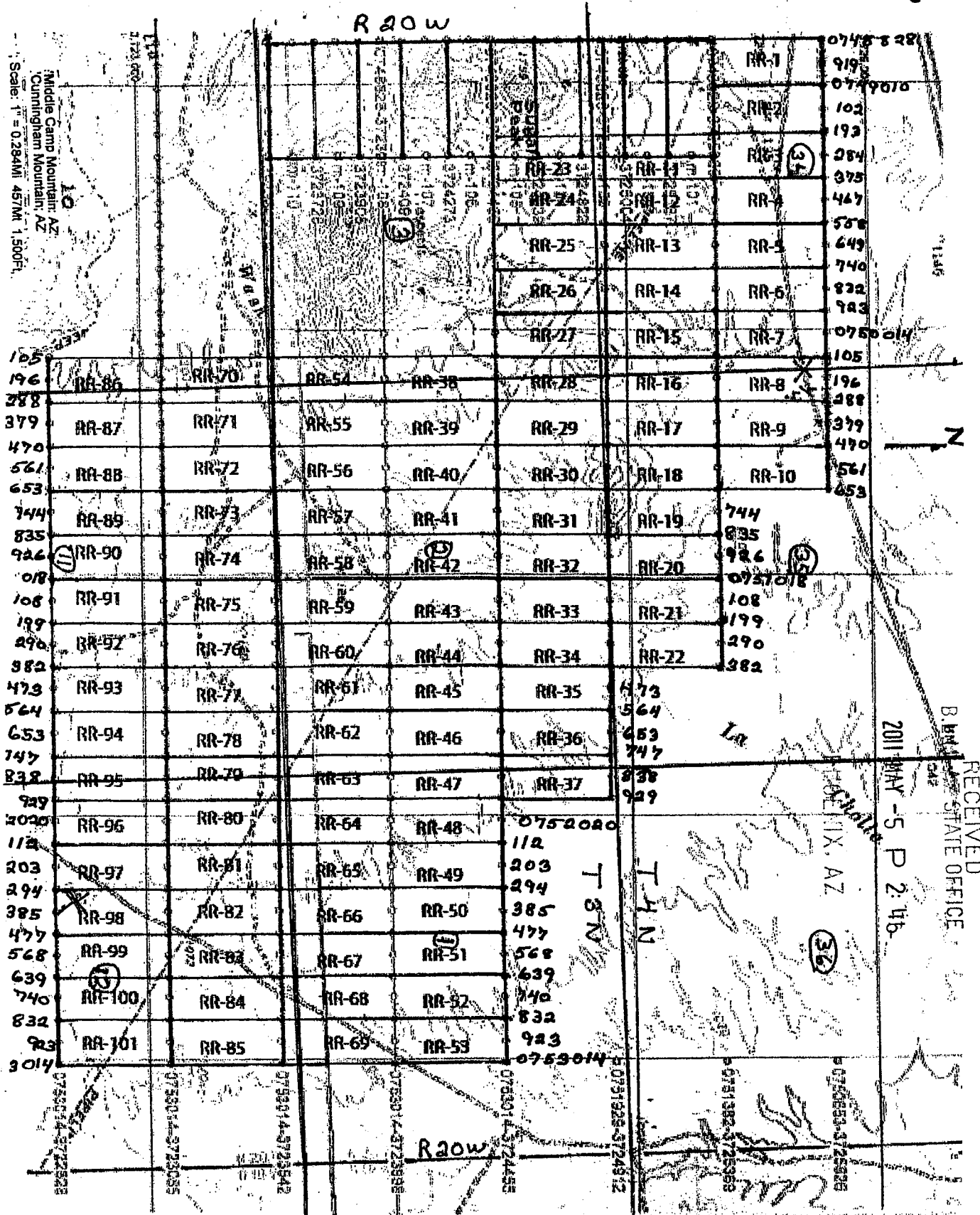


Map of the RR# 98 Lode

Map was prepared from an actual field survey of said Lode Claim and attached to and hereby made a part of the Location Notice.

1. Name and address of Locator of Claim: Riverside Resources Inc.  
502 East John Street  
Carson City, Nevada
2. The Lode Mining Claim is located in the Section(s) 12, T 3 N, R 20 W,  
Gila and Salt River Base and Meridian. LA PAZ COUNTY, ARIZONA
3. The corner, center-line, and location and monuments are made up of wooden posts at least 4 feet long and marked with metal tags.
4. Each claim is 1500' long and 600' wide, unless noted. The claims are oriented in a north-south direction, unless noted.
5. All claims are tied into the surveyed monument <sup>CORNER</sup> 1/4 of Sections 34, 35, T 4 W, R 20 W, Gila and Salt River Base and Meridian. The Northwest corner of RR# 98 Lode Claim lies about 8700ft S and 6800ft E of said monument.
6. GPS Numbers such as 0748828 - 3725826 are NAD 27 UTM, which describe 1000 meter grids. The 3 numbers on map such as 828 describe the last 3 numbers in the 0748828 series. Thus, all posts are located or described by GPS on this map.

*4/7/11 Merrill Palmer Agent for RR!*





2011-01949

Page 1 of 2

Requested By: MERRILL PALMER

SHELLY D BAKER, RECORDER

OFFICIAL RECORDS OF LA PAZ COUNTY, AZ

04-26-2011 07:03 AM Recording Fee \$14.00

LOCATION NOTICE FOR LODE MINING CLAIM

NOTICE IS HEREBY GIVEN that the RR # 99  
\_\_\_\_\_ lode mining claim has been located  
by Riverside Resources INC. whose current mailing  
address is 502 East John Street  
Carson City, Nevada 89706

RECEIVED  
BLM  
AZ STATE OFFICE  
2011 MAY -5 P 2:46  
PHOENIX, AZ  
BLM  
Date  
Stamp

The general course of this claim is North To The South and it is situated in La Paz  
County, Arizona. This claim is 1500 feet in length and 600 feet in width. This claim runs  
from the location monument on which this location notice is posted approximately 10 feet in a  
North direction to the N. center end line and 1490 feet in a South direction to the  
S. center end line. This claim is marked by six monuments, one at each corner and one at the center of each  
end line of the claim.

The location monument on which this notice is posted is situated within Section 12, Township 3N  
\_\_\_\_\_, Range 20 West, Gila Salt River Base and Meridian, Arizona and this claim encompasses portions  
of the following quarter section (s), section (s), Township (s) and Range (s) NW 1/4, SW 1/4  
Section 12, T3N, R20W

Gila Salt River Base and Meridian, Arizona.

The locality of this claim with reference to ~~some natural object or~~ permanent monument and additional information  
(if any) concerning its locality are as follows: All claims are tied into the surveyed monument  
described as the <sup>CORNER</sup> 1/4 of Section 34, Section 35, T 4 N, R 20 W. The Northwest corner of  
the RR 99 Lode Claim lies approximately 8800 ft S and 7400 ft E of said monument.

DATED AND POSTED on the ground this 7<sup>th</sup> day of April, 20 11.

LOCATOR (s) Merrill Palmer

Merrill Palmer, Agent

Form MCF100  
Revised July 2005

This form is available from the Arizona Department of Mines & Mineral Resources and may be reproduced.

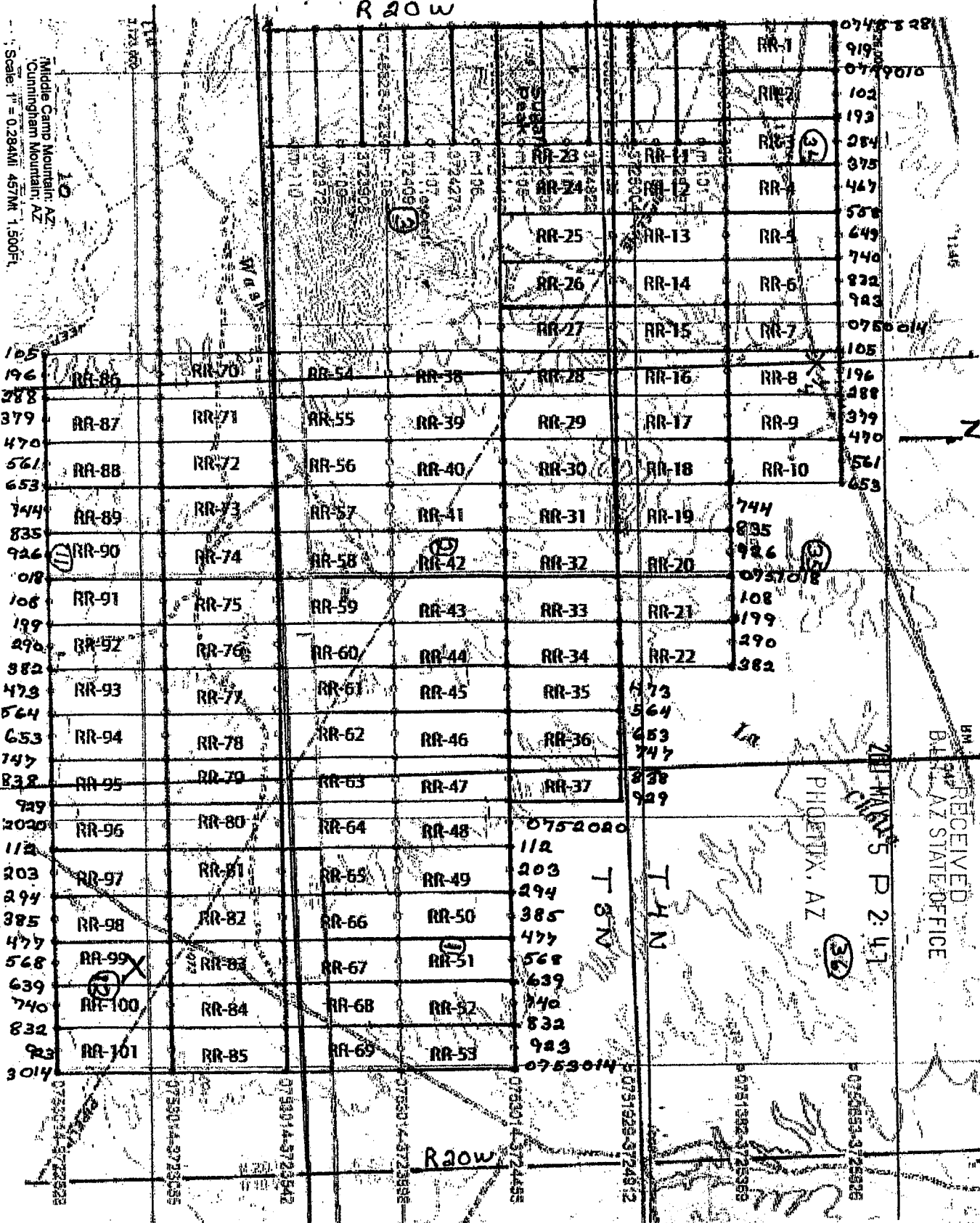
AMC407382

Map of the RR# 99 Lode

Map was prepared from an actual field survey of said Lode Claim and attached to and hereby made a part of the Location Notice.

1. Name and address of Locator of Claim: **Riverside Resources Inc.**  
 502 East John Street  
 Carson City, Nevada
2. The Lode Mining Claim is located in the Section 12, T 3 N, R 20 W,  
 Gila and Salt River Base and Meridian. **LA PAZ COUNTY ARIZONA**
3. The corner, center-line, and location and monuments are made up of wooden posts at least 4 feet long and marked with metal tags.
4. Each claim is 1500' long and 600' wide, unless noted. The claims are oriented in a north-south direction, unless noted.
5. All claims are tied into the surveyed monument <sup>CORNER</sup> 1/4 of Sections 34, 35, T 4 W, R 20 W, Gila and Salt River Base and Meridian. The Northwest corner of RR# 99 Lode Claim lies about **8800 ft S** and **7400 ft E** of said monument.
6. GPS Numbers such as 0748828 - 3725826 are NAD 27 UTM, which describe 1000 meter grids. The 3 numbers on map such as 828 describe the last 3 numbers in the 0748828 series. Thus, all posts are located or described by GPS on this map.

*4/7/11 Merrill Palmer AGENT FOR RR#*  
 R 20 W



AMC407382



2011-01950  
 Page 1 of 2  
 Requested By: MERRILL PALMER  
 SHELLY D BAKER, RECORDER  
 OFFICIAL RECORDS OF LA PAZ COUNTY, AZ  
 04-26-2011 07:03 AM Recording Fee \$14.00

**LOCATION NOTICE FOR LODE MINING CLAIM**

NOTICE IS HEREBY GIVEN that the RR # 100  
 \_\_\_\_\_ lode mining claim has been located  
 by Riverside Resources INC. whose current mailing  
 address is 502 East John Street  
Carson City, Nevada 89706

RECEIVED  
 BLM  
 AZ STATE OFFICE  
 2011 MAY -5 P 2:47  
 PHOENIX, AZ  
 BLM  
 Date  
 Stamp

The general course of this claim is North To The South and it is situated in La Paz  
 County, Arizona. This claim is 1500 feet in length and 600 feet in width. This claim runs  
 from the location monument on which this location notice is posted approximately 10 feet in a  
North direction to the N. center end line and 1490 feet in a South direction to the  
S. center end line. This claim is marked by six monuments, one at each corner and one at the center of each  
 end line of the claim.

The location monument on which this notice is posted is situated within Section 12, Township 3N  
 \_\_\_\_\_, Range 20 West, Gila Salt River Base and Meridian, Arizona and this claim encompasses portions  
 of the following quarter section (s), section (s), Township (s) and Range (s) NE 1/4, SE 1/4  
Section 12, T3N R 20 W

Gila Salt River Base and Meridian, Arizona.

The locality of this claim with reference to ~~some natural object or~~ permanent monument and additional information  
 (if any) concerning its locality are as follows: All claims are tied into the surveyed monument  
 described as the <sup>CORNER</sup> 1/4 of Section 34, Section 35, T 4 N, R 20 W. The Northwest corner of  
the RR 100 Lode Claim lies approximately 8800 ft S and 8000 ft E of said monument.

DATED AND POSTED on the ground this 7<sup>th</sup> day of April, 20 11.

LOCATOR (s) Merrill Palmer

Merrill Palmer, Agent

Form MCF100  
 Revised July 2005

This form is available from the Arizona Department of Mines & Mineral Resources and may be reproduced.

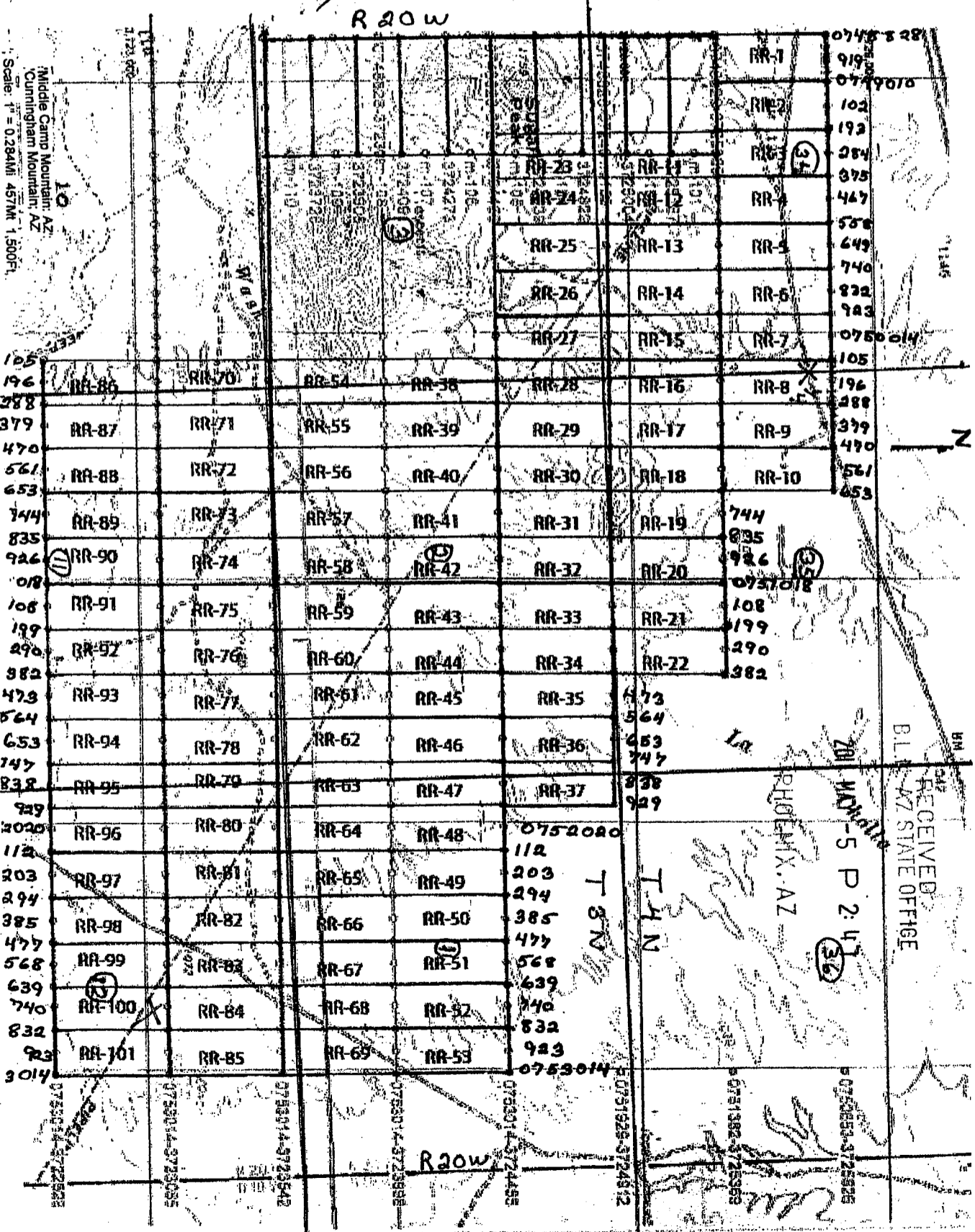
AMC407383

Map of the RR#100 Lode

Map was prepared from an actual field survey of said Lode Claim and attached to and hereby made a part of the Location Notice.

1. Name and address of Locator of Claim: *River Side Resources Inc.*  
 502 East John Street  
 Carson City, Nevada
2. The Lode Mining Claim is located in the Section(s) 12, T 3 N, R 20 W,  
 Gila and Salt River Base and Meridian. *LA PAZ COUNTY, ARIZONA*
3. The corner, center-line, and location and monuments are made up of wooden posts at least 4 feet long and marked with metal tags.
4. Each claim is 1500' long and 600' wide, unless noted. The claims are oriented in a north-south direction, unless noted.
5. All claims are tied into the surveyed monument <sup>CORNER</sup> 1/4 of Sections 34, 35, T 4 W, R 20 W, Gila and Salt River Base and Meridian. The Northwest corner of RR#100 Lode Claim lies about 8800ft S and 8000ft E of said monument.
6. GPS Numbers such as 0748828 - 3725826 are NAD 27 UTM, which describe 1000 meter grids. The 3 numbers on map such as 828 describe the last 3 numbers in the 0748828 series. Thus, all posts are located or described by GPS on this map.

*4/7/11 Merrill Palmer Agent For RR 1*



AN0407383

RECEIVED  
AZ STATE OFFICE





2011-01951

Page 1 of 2

Requested By: MERRILL PALMER

SHELLY D BAKER, RECORDER

OFFICIAL RECORDS OF LA PAZ COUNTY, AZ

04-26-2011 07:03 AM Recording Fee \$14.00

LOCATION NOTICE FOR LODE MINING CLAIM

NOTICE IS HEREBY GIVEN that the RR # 101  
\_\_\_\_\_ lode mining claim has been located  
by Riverside Resources Inc. whose current mailing  
address is 502 East John Street  
Carson City, Nevada 89706

BLM Date Stamp	PHOENIX, AZ	2011	RECEIVED
		MAY - 5 P 2:47	AZ STATE OFFICE

The general course of this claim is North To The South and it is situated in La Paz  
County, Arizona. This claim is 1500 feet in length and 600 feet in width. This claim runs  
from the location monument on which this location notice is posted approximately 10 feet in a  
North direction to the N. Center end line and 1490 feet in a South direction to the  
S. Center end line. This claim is marked by six monuments, one at each corner and one at the center of each  
end line of the claim.

The location monument on which this notice is posted is situated within Section 12, Township 3N  
\_\_\_\_\_, Range 20 West, Gila Salt River Base and Meridian, Arizona and this claim encompasses portions  
of the following quarter section (s), section (s), Township (s) and Range (s) NE 1/4, SE 1/4  
Section 12, T3N R 20 W

Gila Salt River Base and Meridian, Arizona.

The locality of this claim with reference to ~~some natural object or~~ permanent monument and additional information  
(if any) concerning its locality are as follows: All claims are tied into the surveyed monument  
described as the 1/4 <sup>CORNER</sup> of Section 34, Section 35, T 4 N, R 20 W. The Northwest corner of  
the RR 101 Lode Claim lies approximately 8800 ft S and 8600 ft E of said monument.

DATED AND POSTED on the ground this 7<sup>th</sup> day of April, 20 11.

LOCATOR (s) Merrill Palmer

Merrill Palmer, Agent

Form MCF100  
Revised July 2005

This form is available from the Arizona Department of Mines & Mineral Resources and may be reproduced.

AN0407384

# LODE MINING CLAIM MAP

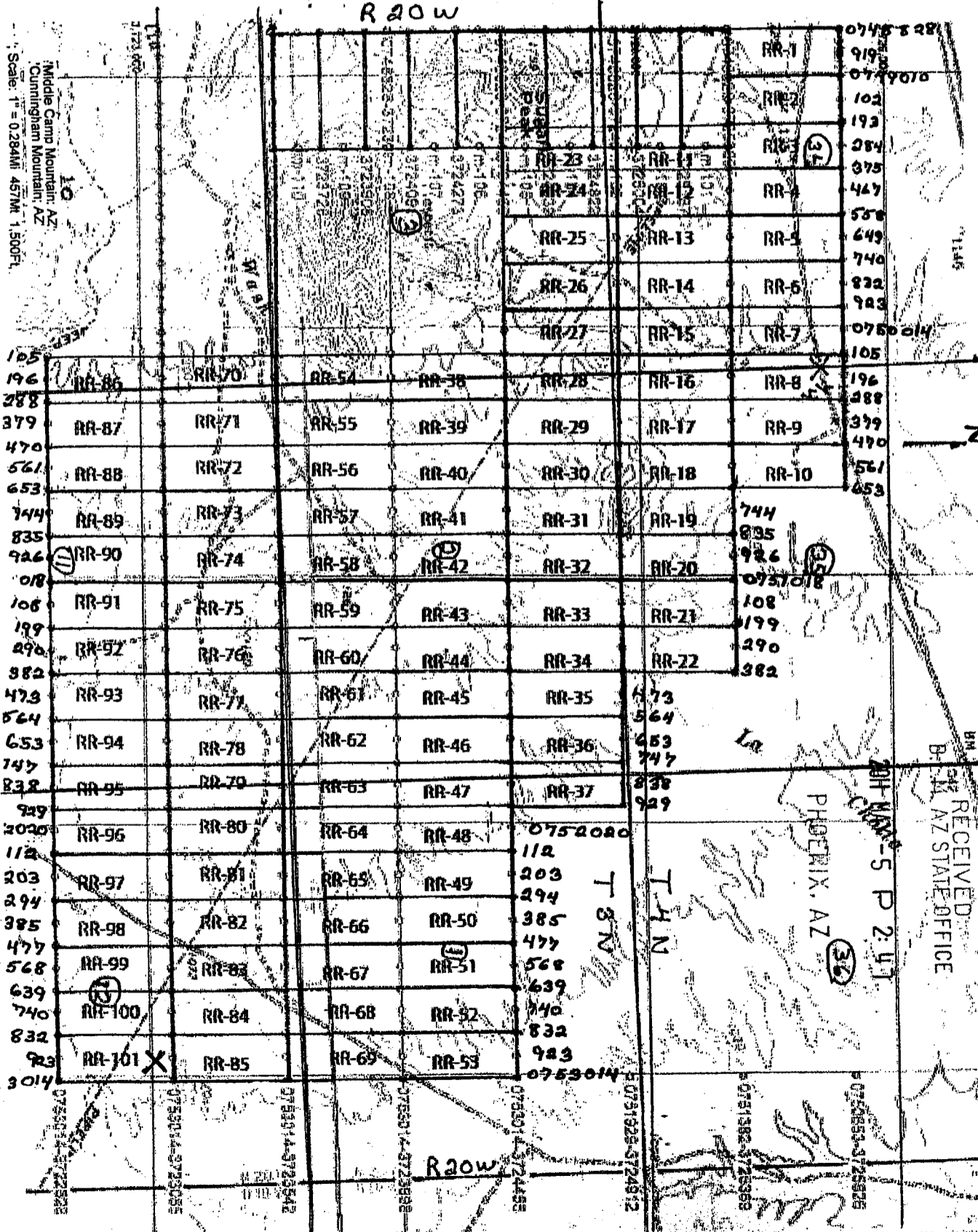
(map must be attached to Location Notice)

## Map of the RR# 101 Lode

Map was prepared from an actual field survey of said Lode Claim and attached to and hereby made a part of the Location Notice.

1. Name and address of Locator of Claim: **Riverside Resources Inc.**  
502 East John Street  
Carson City, Nevada
2. The Lode Mining Claim is located in the Section, 12, T 3 N, R 20 W,  
Gila and Salt River Base and Meridian. **LA PAZ COUNTY, ARIZONA**
3. The corner, center-line, and location and monuments are made up of wooden posts at least 4 feet long and marked with metal tags.
4. Each claim is 1500' long and 600' wide, unless noted. The claims are oriented in a north-south direction, unless noted.
5. All claims are tied into the surveyed monument <sup>CORNER</sup> 1/4 of Sections 34, 35, T 4 W, R 20 W, Gila and Salt River Base and Meridian. The Northwest corner of RR# 101 Lode Claim lies about **8800ft S** and **8600ft E** of said monument.
6. GPS Numbers such as 0748828 - 3725826 are NAD 27 UTM, which describe 1000 meter grids. The 3 numbers on map such as 828 describe the last 3 numbers in the 0748828 series. Thus, all posts are located or described by GPS on this map.

*4/7/11 Merrill Palmer* AGENT FOR RRI  
R 20 W



AMC401384

RECEIVED  
BUREAU OF LANDS  
AZ STATE OFFICE



2011-01952

Page 1 of 2

Requested By: MERRILL PALMER

SHELLY D BAKER, RECORDER

OFFICIAL RECORDS OF LA PAZ COUNTY, AZ

04-26-2011 07:03 AM Recording Fee \$14.00

LOCATION NOTICE FOR LODE MINING CLAIM

NOTICE IS HEREBY GIVEN that the RR # 102  
lode mining claim has been located  
by Riverside Resources Inc. whose current mailing  
address is 502 East John Street  
Carson City, Nevada 89706

RECEIVED  
B.L.M. AZ STATE OFFICE  
2011 MAY -5 P 2:47  
PHOENIX, AZ  
BLM  
Date  
Stamp

The general course of this claim is North To The South and it is situated in La Paz  
County, Arizona. This claim is 1500 feet in length and 600 feet in width. This claim runs  
from the location monument on which this location notice is posted approximately 10 feet in a  
North direction to the N center end line and 1490 feet in a South direction to the  
S center end line. This claim is marked by six monuments, one at each corner and one at the center of each  
end line of the claim.

The location monument on which this notice is posted is situated within Section 31, Township 4N  
20 West, Gila Salt River Base and Meridian, Arizona and this claim encompasses portions  
of the following quarter section (s), section (s), Township (s) and Range (s) SE 1/4, SW 1/4 SECTION 31  
T4N, R20W AND THE NE 1/4 NW 1/4 SECTION 6 T3N R 20 W  
Gila Salt River Base and Meridian, Arizona.

The locality of this claim with reference to ~~some natural object or~~ permanent monument and additional information  
(if any) concerning its locality are as follows: All claims are tied into the surveyed corner monument  
of Section 31, Section 32, T 4 N, R 20 W. The Northwest corner of the  
RR 102 Lode Claim lies approximately 500 ft N and 3000 ft W of said monument.

DATED AND POSTED on the ground this 9th day of April, 2011.

LOCATOR (s) Merrill Palmer  
Merrill Palmer, Agent

Form MCF100  
Revised July 2005

This form is available from the Arizona Department of Mines & Mineral Resources and may be reproduced.

AHC407385

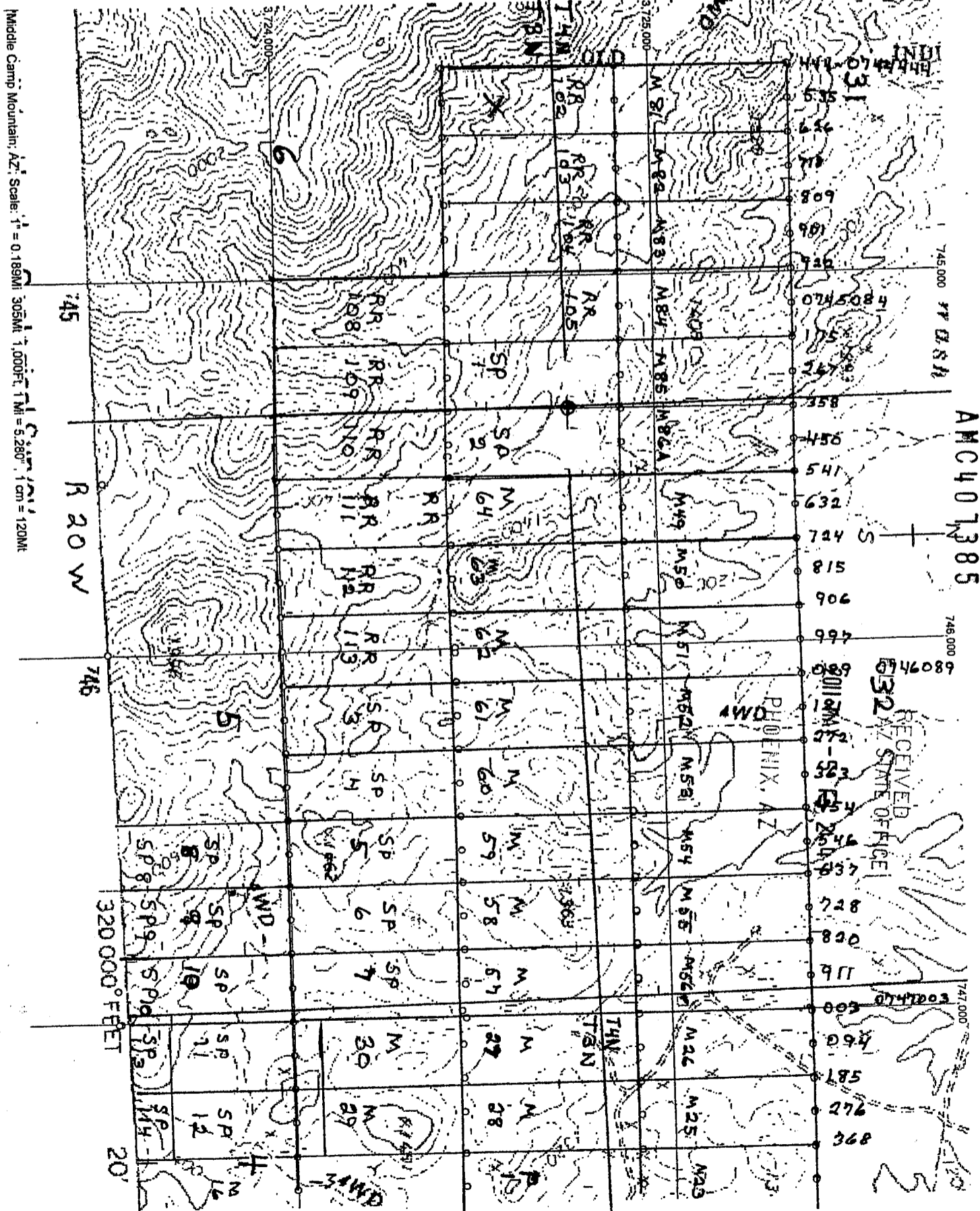
# LODE MINING CLAIM MAP

(This map must be attached to Location Notice)

Map of the RR# 102 Lode

Map was prepared from an actual field survey of said Lode Claim and attached to and hereby made a part of the Location Notice.

1. Name and address of Locator of Claim: Riverside Resources Inc.  
502 East John Street  
Carson City, Nevada
2. The Lode Mining Claim is located in the Section(s) 6, T 3 N, R 20 W, and Sections 31, T 4 N, R 20 W, Gila and Salt River Base and Meridian. LA PAZ COUNTY, ARIZONA
3. The corner, center-line, and location and monuments are made up of wooden posts at least 4 feet long and marked with metal tags.
4. Each claim is 1500' long and 600' wide, unless noted. The claims are oriented in a north-south direction, unless noted.
5. All claims are tied into the surveyed corner monument of Sections 31, 32, T 4 W, R 20 W, and Sections 5, 6, T 3 N, R 20 W Gila and Salt River Base and Meridian. The Northwest corner of RR# 102 Lode Claim lies about 500 ft N and 3200 ft W of said monument.
6. GPS Numbers such as 0744535 - 3724455 are NAD 27 UTM, which describe 1000 meter grids. The 3 numbers on map such as 535 describe the last 3 numbers in the 0744535 series. Thus, all posts are located or described by GPS on this map.





2011-01961

Page 1 of 2

Requested By: MERRILL PALMER

SHELLY D BAKER, RECORDER

OFFICIAL RECORDS OF LA PAZ COUNTY, AZ

04-26-2011 07:03 AM Recording Fee \$14.00

LOCATION NOTICE FOR LODE MINING CLAIM

NOTICE IS HEREBY GIVEN that the RR # 103  
lode mining claim has been located  
by Riverside Resources Inc. whose current mailing  
address is 502 East John Street  
Carson City, Nevada 89706

RECEIVED  
AZ STATE OFFICE  
2011 MAY -5 P 2:47  
PHOENIX, AZ  
BLM  
Date  
Stamp

The general course of this claim is North To The South and it is situated in La Paz  
County, Arizona. This claim is 1500 feet in length and 600 feet in width. This claim runs  
from the location monument on which this location notice is posted approximately 10 feet in a  
North direction to the N center end line and 1490 feet in a South direction to the  
S center end line. This claim is marked by six monuments, one at each corner and one at the center of each  
end line of the claim.

The location monument on which this notice is posted is situated within Section 31, Township 4N  
Range 20 West, Gila Salt River Base and Meridian, Arizona and this claim encompasses portions  
of the following quarter section (s), section (s), Township (s) and Range (s) SE 1/4 SECTION 31  
T4N, R20W AND NE 1/4 SECTION 6 T3N R 20 W

Gila Salt River Base and Meridian, Arizona.

The locality of this claim with reference to ~~some natural object or~~ permanent monument and additional information  
(if any) concerning its locality are as follows: All claims are tied into the surveyed corner monument  
of Section 31, Section 32, T 4 N, R 20 W. The Northwest corner of the  
RR 103 Lode Claim lies approximately 500 ft N and 2400 ft W of said monument.

DATED AND POSTED on the ground this 9<sup>th</sup> day of April, 2011

LOCATOR (s) Merrill Palmer  
Merrill Palmer, Agent

Form MCF100  
Revised July 2005

AMC401386

# LODE MINING CLAIM MAP

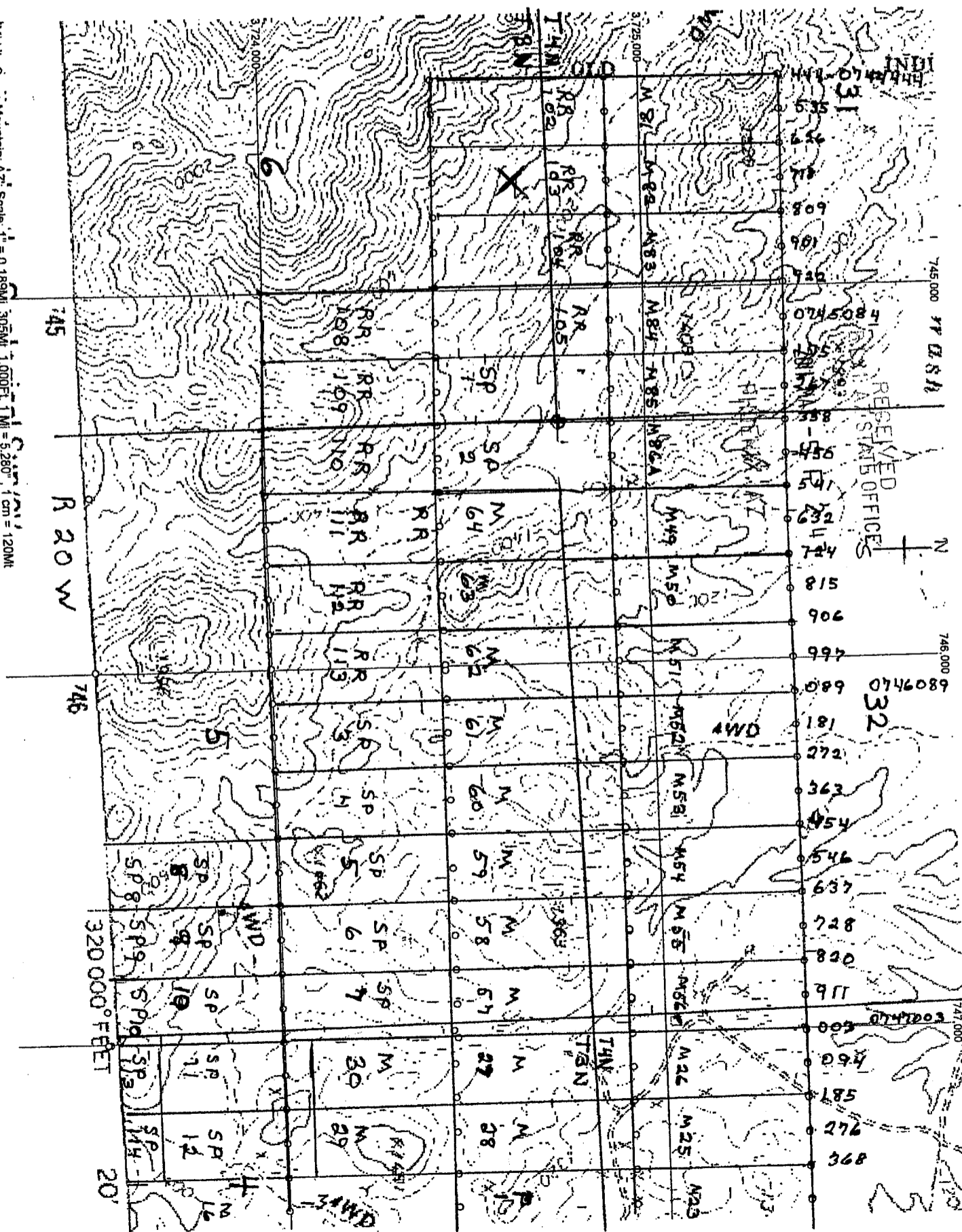
(This map must be attached to Location Notice)

## Map of the RR#103 Lode

Map was prepared from an actual field survey of said Lode Claim and attached to and hereby made a part of the Location Notice.


1. Name and address of Locator of Claim: **Riverside Resources Inc.**  
502 East John Street  
Carson City, Nevada
2. The Lode Mining Claim is located in the Section(s) 6, T 3 N, R 20 W, and Sections 31, T 4 N, R 20 W, Gila and Salt River Base and Meridian. **LA PAZ COUNTY, ARIZONA**
3. The corner, center-line, and location and monuments are made up of wooden posts at least 4 feet long and marked with metal tags.
4. Each claim is 1500' long and 600' wide, unless noted. The claims are oriented in a north-south direction, unless noted.
5. All claims are tied into the surveyed corner monument of Sections 31, 32, T 4 W, R 20 W, and Sections 5, 6, T 3 N, R 20 W Gila and Salt River Base and Meridian. The Northwest corner of RR#103 Lode Claim lies about 500 ft N and 2400 ft W of said monument.
6. GPS Numbers such as 0744535 - 3724455 are NAD 27 UTM, which describe 1000 meter grids. The 3 numbers on map such as 535 describe the last 3 numbers in the 0744535 series. Thus, all posts are located or described by GPS on this map.

Middle Camp Mountain, AZ; Scale: 1" = 0.189MI 305MT 1,000FT 1 MI = 5,280' 1 cm = 120MT



RECEIVED  
STATE OFFICES

AMC40738b



2011-01960  
 Page 1 of 2  
 Requested By: MERRILL PALMER  
 SHELLY D BAKER, RECORDER  
 OFFICIAL RECORDS OF LA PAZ COUNTY, AZ  
 04-26-2011 07:03 AM Recording Fee \$14.00

**LOCATION NOTICE FOR LODE MINING CLAIM**

NOTICE IS HEREBY GIVEN that the RR # 104  
 \_\_\_\_\_ lode mining claim has been located  
 by Riverside Resources INC. whose current mailing  
 address is 502 East John Street  
Carson City, Nevada 89706

RECEIVED  
 B.L.M. AZ STATE OFFICE  
 PHOENIX, AZ  
 2011 MAY -5 P 2:21  
 BLM  
 Date  
 Stamp

The general course of this claim is North To The South and it is situated in La Paz  
 County, Arizona. This claim is 1500 feet in length and 600 feet in width. This claim runs  
 from the location monument on which this location notice is posted approximately 10 feet in a  
North direction to the N center end line and 1490 feet in a South direction to the  
S center end line. This claim is marked by six monuments, one at each corner and one at the center of each  
 end line of the claim.

The location monument on which this notice is posted is situated within Section 31, Township 4N  
 \_\_\_\_\_, Range 20 West, Gila Salt River Base and Meridian, Arizona and this claim encompasses portions  
 of the following quarter section (s), section (s), Township (s) and Range (s) SE 1/4 SECTION 31, T4N  
R20W AND NE 1/4 SECTION 6 T3N, R 20 W

Gila Salt River Base and Meridian, Arizona.

The locality of this claim with reference to ~~some natural object~~ or permanent monument and additional information  
 (if any) concerning its locality are as follows: All claims are tied into the surveyed corner monument  
of Section 31, Section 32, T 4 N, R 20 W. The Northwest corner of the  
RR 104 Lode Claim lies approximately 500 ft N and 1800 ft W of said monument.

DATED AND POSTED on the ground this 9<sup>th</sup> day of April, 2011.

LOCATOR (s) Merrill Palmer

Merrill Palmer, Agent

Form MCF100  
 Revised July 2005

AMC407387

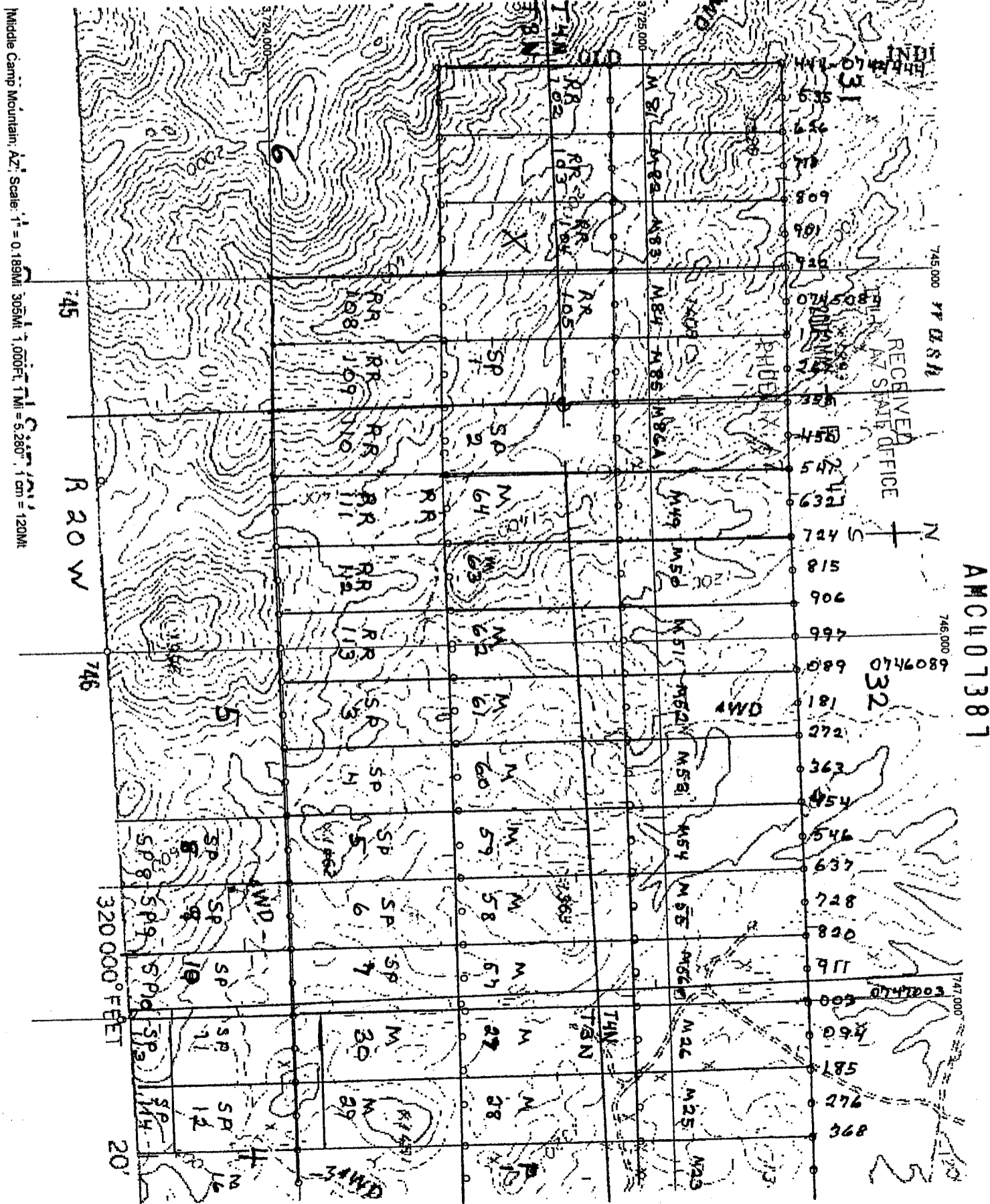
# DE MINING CLAIM MAP

(This map must be attached to Location Notice)

## Map of the RR#104 Lode

Map was prepared from an actual field survey of said Lode Claim and attached to and hereby made a part of the Location Notice.

1. Name and address of Locator of Claim: **Riverside Resources Inc.**  
502 East Jonn Street  
Carson City, Nevada
2. The Lode Mining Claim is located in the Section(s) 6, T 3 N, R 20 W, and Sections 31, T 4 N, R 20 W, Gila and Salt River Base and Meridian. **LA PAZ COUNTY, ARIZONA**
3. The corner, center-line, and location and monuments are made up of wooden posts at least 4 feet long and marked with metal tags.
4. Each claim is 1500' long and 600' wide, unless noted. The claims are oriented in a north-south direction, unless noted.
5. All claims are tied into the surveyed corner monument of Sections 31, 32, T 4 W, R 20 W, and Sections 5, 6, T 3 N, R 20 W Gila and Salt River Base and Meridian. The Northwest corner of RR#104 Lode Claim lies about 500 ft N and 1800 ft W of said monument.
6. GPS Numbers such as 0744535 - 3724455 are NAD 27 UTM, which describe 1000 meter grids. The 3 numbers on map such as 535 describe the last 3 numbers in the 0744535 series. Thus, all posts are located or described by GPS on this map.







2011-01959  
 Page 1 of 2  
 Requested By: MERRILL PALMER  
 SHELLY D BAKER, RECORDER  
 OFFICIAL RECORDS OF LA PAZ COUNTY, AZ  
 04-26-2011 07:03 AM Recordings Fee \$14.00

**LOCATION NOTICE FOR LODE MINING CLAIM**

NOTICE IS HEREBY GIVEN that the RR # 105  
 \_\_\_\_\_ lode mining claim has been located  
 by Riverside Resources INC. whose current mailing  
 address is 502 East John Street  
Carson City, Nevada 89706

RECEIVED  
 B.L.M. AZ STATE OFFICE  
 LA PAZ  
 2011 MAY -5 P 2:47  
 PHOENIX, AZ  
 BLM  
 Date  
 Stamp

The general course of this claim is North To The South and it is situated in La Paz  
 County, Arizona. This claim is 1500 feet in length and 600 feet in width. This claim runs  
 from the location monument on which this location notice is posted approximately 10 feet in a  
NORTH direction to the N center end line and 1490 feet in a South direction to the  
S center end line. This claim is marked by six monuments, one at each corner and one at the center of each  
 end line of the claim.

The location monument on which this notice is posted is situated within Section 31, Township 4N  
 \_\_\_\_\_, Range 20 West, Gila Salt River Base and Meridian, Arizona and this claim encompasses portions  
 of the following quarter section (s), section (s), Township (s) and Range (s) SE 1/4 SECTION 31  
T4N, R20W AND NE 1/4 SECTION 6 T3N R 20 W

Gila Salt River Base and Meridian, Arizona.  
 The locality of this claim with reference to ~~some natural object or permanent monument~~ and additional information  
 (if any) concerning its locality are as follows: All claims are tied into the surveyed corner monument  
of Section 31, Section 32, T 4 N, R 20 W. The Northwest corner of the  
RR 105 Lode Claim lies approximately 500 ft N and 1200 ft W of said monument.

DATED AND POSTED on the ground this 9<sup>th</sup> day of April, 2011.

LOCATOR (s) Merrill Palmer

Merrill Palmer, Agent

Form MCF100  
 Revised July 2005

AMC407388

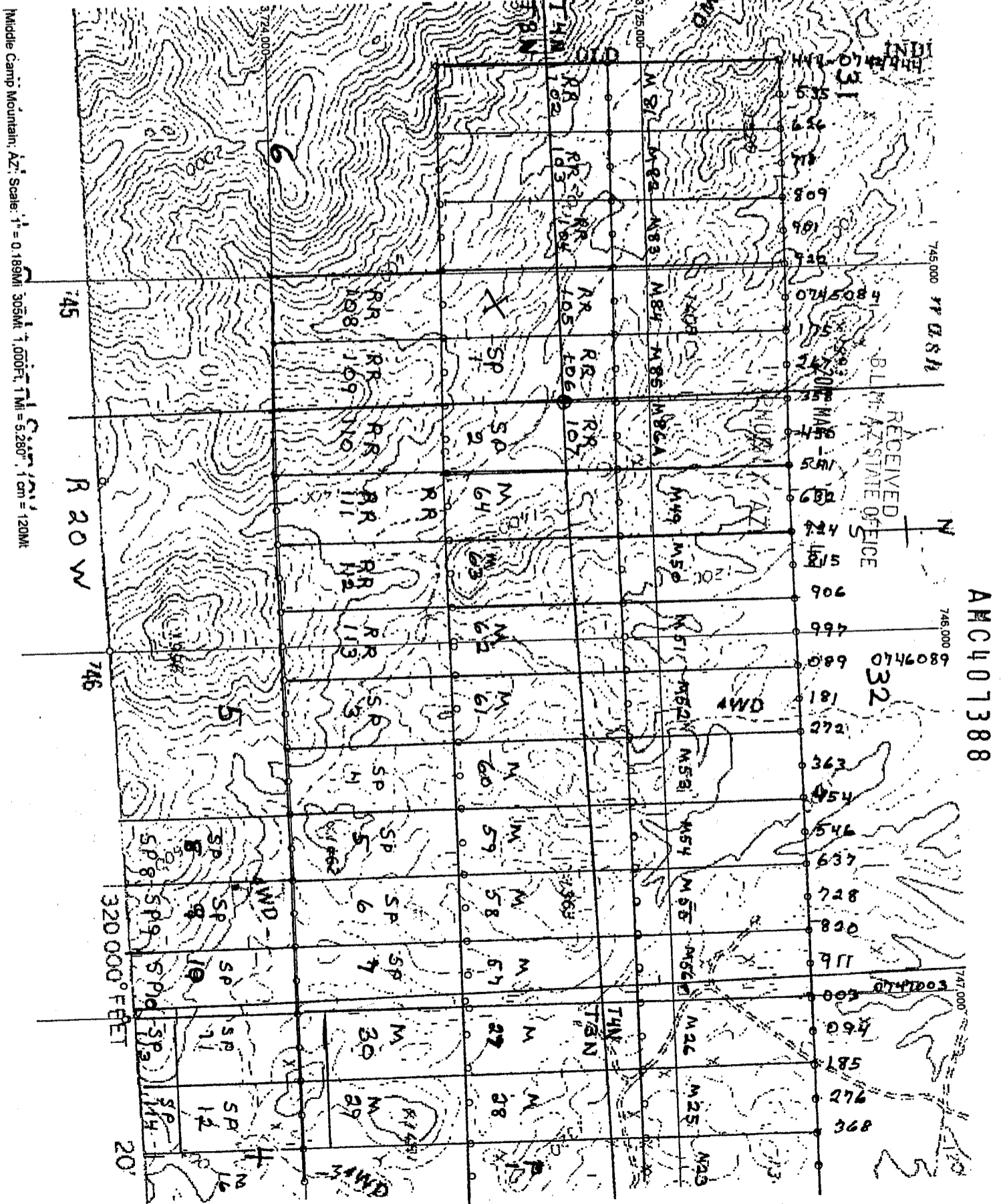
# LODE MINING CLAIM MAP

(This map must be attached to Location Notice)

## Map of the RR#105 Lode

Map was prepared from an actual field survey of said Lode Claim and attached to and hereby made a part of the Location Notice.

1. Name and address of Locator of Claim: **River side Resources Inc,**  
502 East John Street  
Carson City, Nevada
2. The Lode Mining Claim is located in the Section(s) **6, T 3 N, R 20 W, and Sections 31, 32, T 4 N, R 20 W, Gila and Salt River Base and Meridian. LAPAZ COUNTY, ARIZONA**
3. The corner, center-line, and location and monuments are made up of wooden posts at least 4 feet long and marked with metal tags.
4. Each claim is 1500' long and 600' wide, unless noted. The claims are oriented in a north-south direction, unless noted.
5. All claims are tied into the surveyed corner monument of Sections 31, 32, T 4 W, R 20 W, and Sections 5, 6, T 3 N, R 20 W Gila and Salt River Base and Meridian. The Northwest corner of RR#105 Lode Claim lies about 500 ft N and 100 ft W of said monument.
6. GPS Numbers such as 0744535 - 3724455 are NAD 27 UTM, which describe 1000 meter grids. The 3 numbers on map such as 535 describe the last 3 numbers in the 0744535 series. Thus, all posts are located or described by GPS on this map.



Middle Camp Mountain, AZ; Scale: 1" = 0.189MI 305MT 1,000FT 1MI = 5,280' 1cm = 120MI

AMC407388

RECEIVED  
BLM ARIZONA STATE OFFICE



2011-01958

Page 1 of 2

Requested By: MERRILL PALMER  
SHELLY D BAKER, RECORDER  
OFFICIAL RECORDS OF LA PAZ COUNTY, AZ  
04-26-2011 07:03 AM Recording Fee \$14.00

LOCATION NOTICE FOR LODE MINING CLAIM

NOTICE IS HEREBY GIVEN that the RR# 108  
\_\_\_\_\_ lode mining claim has been located  
by Riverside Resources Inc. whose current mailing  
address is 502 East John Street  
Carson City, Nevada 89706

RECEIVED  
BLM, AZ STATE OFFICE  
2011 MAY -5 P 2:47  
PHOENIX, AZ  
BLM  
Date  
Stamp

The general course of this claim is North To The South and it is situated in La Paz  
County, Arizona. This claim is 1500 feet in length and 600 feet in width. This claim runs  
from the location monument on which this location notice is posted approximately 10 feet in a  
North direction to the N center end line and 1490 feet in a South direction to the  
S center end line. This claim is marked by six monuments, one at each corner and one at the center of each  
end line of the claim.

The location monument on which this notice is posted is situated within Section 6, Township 3N  
\_\_\_\_\_, Range 20 West, Gila Salt River Base and Meridian, Arizona and this claim encompasses portions  
of the following quarter section (s), section (s), Township (s) and Range (s) NE 1/4 SECTION 6 AND  
SE 1/4 SECTION 6, T3N R 20 W

Gila Salt River Base and Meridian, Arizona.

The locality of this claim with reference to ~~some natural object or~~ permanent monument and additional information  
(if any) concerning its locality are as follows: All claims are tied into the surveyed corner monument  
of Section 31, Section 32, T 4 N, R 20 W. The Northwest corner of the  
RR 108 Lode Claim lies approximately 1000 ft S and 1200 ft W of said monument.

DATED AND POSTED on the ground this 11 day of April, 2011.

LOCATOR (s) Merrill Palmer

Merrill Palmer, Agent

Form MCF100  
Revised July 2005

This form is available from the Arizona Department of Mines & Mineral Resources and may be reproduced.

AMC407389

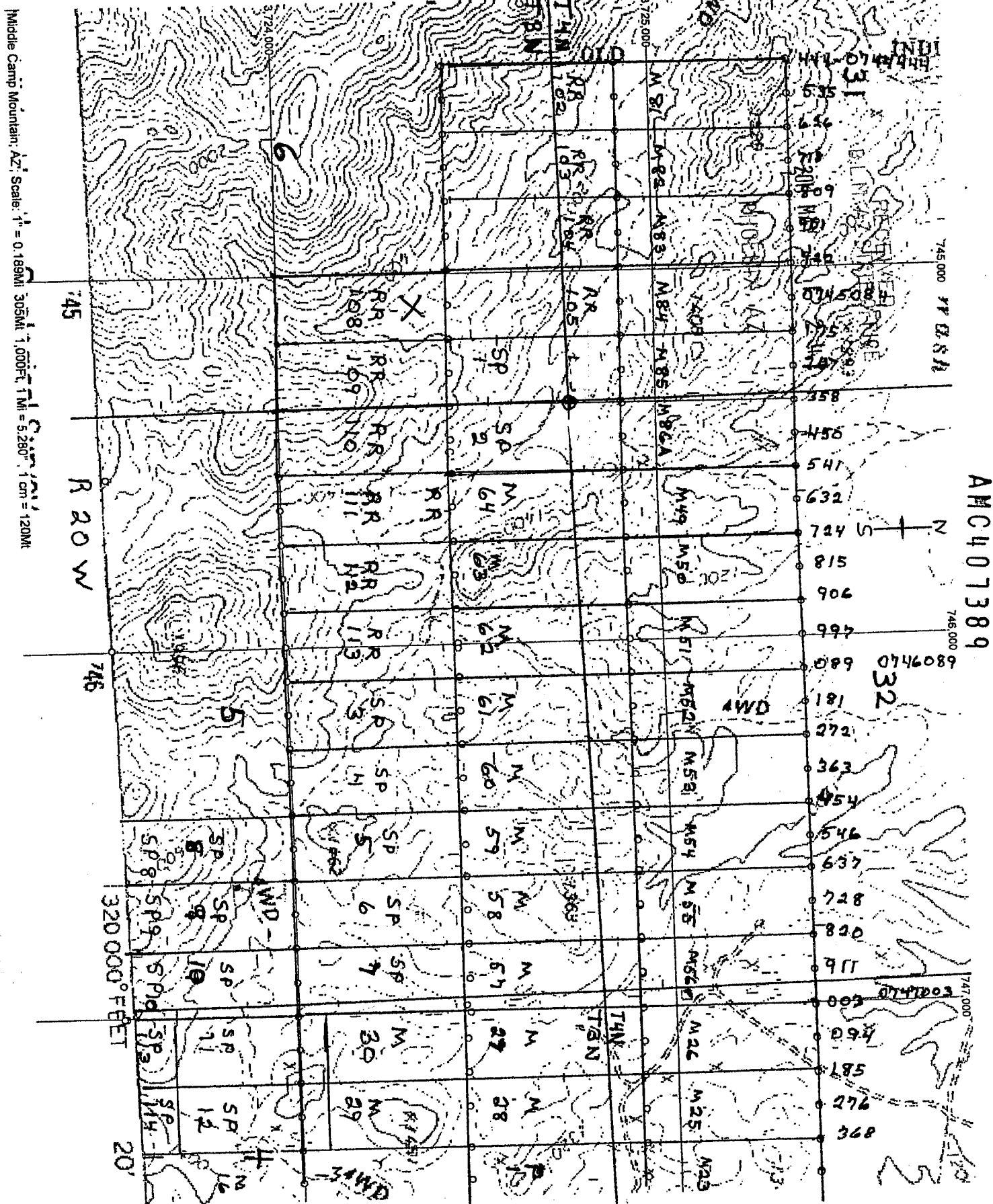
# L O D E M I N I N G C L A I M M A P

(This map must be attached to Location Notice)

## Map of the RR# 108 Lode

Map was prepared from an actual field survey of said Lode Claim and attached to and hereby made a part of the Location Notice.

1. Name and address of Locator of Claim: **Riverside Resources**  
502 East John Street  
Carson City, Nevada
2. The Lode Mining Claim is located in the Section(s) **6, T 3 N, R 20 W, 2**  
W, Gila and Salt River Base and Meridian. **LA PAZ COUNTY, ARIZONA**
3. The corner, center-line, and location and monuments are made up of wooden posts at least 4 feet long and marked with metal tags.
4. Each claim is 1500' long and 600' wide, unless noted. The claims are oriented in a north-south direction, unless noted.
5. All claims are tied into the surveyed corner monument of Sections 31, 32, T 4 W, R 20 W, and Sections 5, 6, T 3 N, R 20 W Gila and Salt River Base and Meridian. The Northwest corner of RR# 108 Lode Claim lies about 1000 ft S and 1200 ft W of said monument.
6. GPS Numbers such as 0744535 - 3724455 are NAD 27 UTM, which describe 1000 meter grids. The 3 numbers on map such as 535 describe the last 3 numbers in the 0744535 series. Thus, all posts are located or described by GPS on this map.





2011-01957

Page 1 of 2

Requested By: MERRILL PALMER

SHELLY D BAKER, RECORDER

OFFICIAL RECORDS OF LA PAZ COUNTY, AZ

04-26-2011 07:03 AM Recording Fee \$14.00

LOCATION NOTICE FOR LODE MINING CLAIM

NOTICE IS HEREBY GIVEN that the RR # 109  
\_\_\_\_\_ lode mining claim has been located  
by Riverside Resources Inc. whose current mailing  
address is 502 East John Street  
Carson City, Nevada 89706

RECEIVED  
B.L.M. AZ STATE OFFICE  
2011 MAY -5 P 2:47  
PHOENIX, AZ  
BLM  
Date  
Stamp

The general course of this claim is North To The South and it is situated in La Paz  
County, Arizona. This claim is 1500 feet in length and 600 feet in width. This claim runs  
from the location monument on which this location notice is posted approximately 10 feet in a  
North direction to the N CENTER end line and 1490 feet in a South direction to the  
S CENTER end line. This claim is marked by six monuments, one at each corner and one at the center of each  
end line of the claim.

The location monument on which this notice is posted is situated within Section 6, Township 3 N  
\_\_\_\_\_, Range 20 West, Gila Salt River Base and Meridian, Arizona and this claim encompasses portions  
of the following quarter section (s), section (s), Township (s) and Range (s) SE 1/4, NE 1/4  
Section 6 T3N R 20 W

Gila Salt River Base and Meridian, Arizona.

The locality of this claim with reference to ~~some natural object or~~ permanent monument and additional information  
(if any) concerning its locality are as follows: All claims are tied into the surveyed corner monument  
of Section 31, Section 32, T 4 N, R 20 W. The Northwest corner of the  
RR 109 Lode Claim lies approximately 1000 ft S and 600 ft W of said monument.

DATED AND POSTED on the ground this 9<sup>th</sup> day of April, 20 11.

LOCATOR (s) Merrill Palmer

Merrill Palmer, Agent

Form MCF100  
Revised July 2005

This form is available from the Arizona Department of Mines & Mineral Resources and may be reproduced.

AMC407390

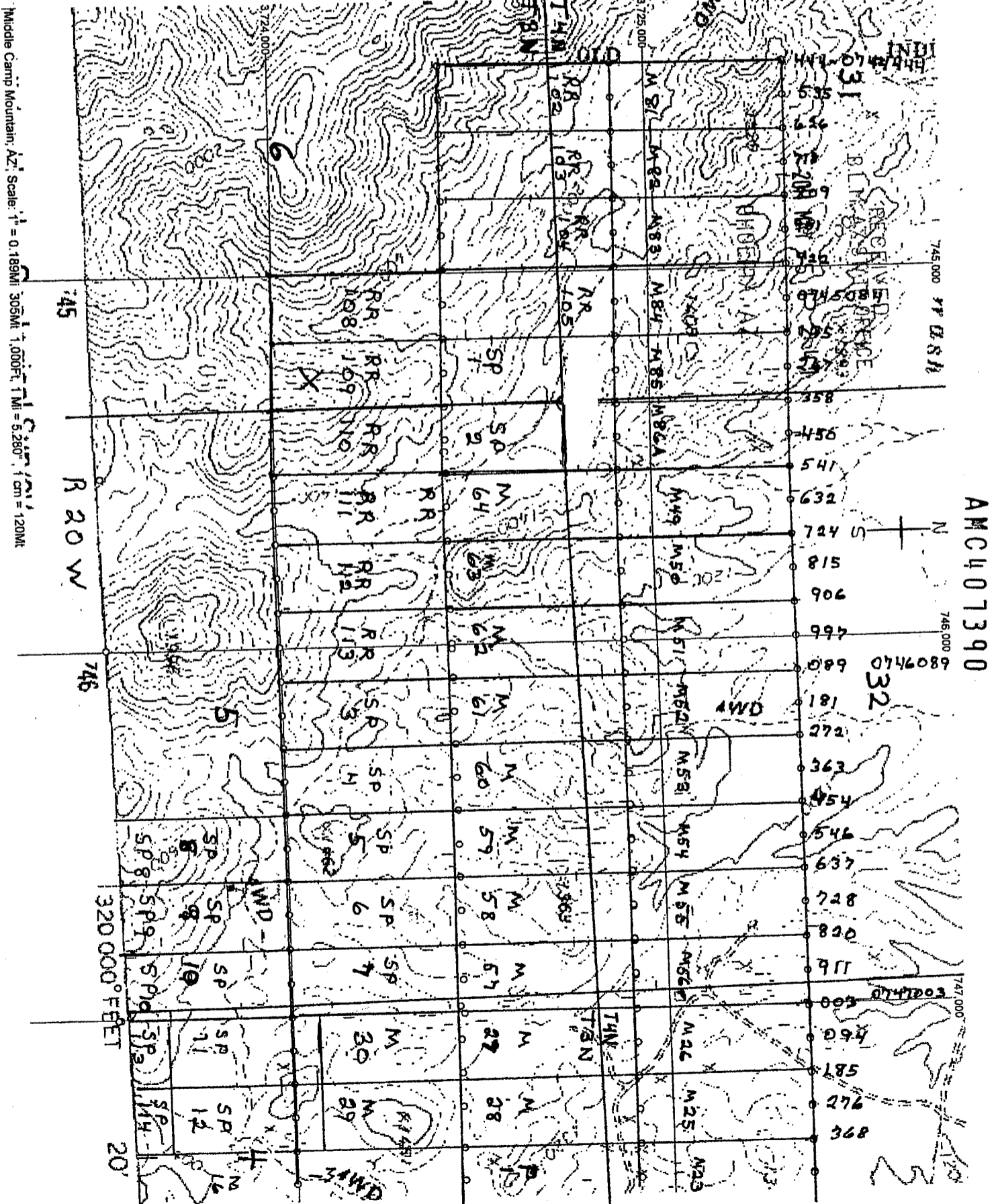
# MINING CLAIM MAP

(This map must be attached to Location Notice)

## Map of the RR#109 Lode

Map was prepared from an actual field survey of said Lode Claim and attached to and hereby made a part of the Location Notice.

1. Name and address of Locator of Claim: **Riverside Resources Inc.**  
502 East John Street  
Carson City, Nevada
2. The Lode Mining Claim is located in the Section(s) 6, T 3 N, R 20 W, W, Gila and Salt River Base and Meridian. **LA PAZ COUNTY**
3. The corner, center-line, and location and monuments are made up of wooden posts at least 4 feet long and marked with metal tags.
4. Each claim is 1500' long and 600' wide, unless noted. The claims are oriented in a north-south direction, unless noted.
5. All claims are tied into the surveyed corner monument of Sections 31, 32, T 4 W, R 20 W, and Sections 5, 6, T 3 N, R 20 W Gila and Salt River Base and Meridian. The Northwest corner of RR#109 Lode Claim lies about 1000 ft S and 600 ft W of said monument.
6. GPS Numbers such as 0744535 - 3724455 are NAD 27 UTM, which describe 1000 meter grids. The 3 numbers on map such as 535 describe the last 3 numbers in the 0744535 series. Thus, all posts are located or described by GPS on this map.





2011-01956

Page 1 of 2

Requested By: MERRILL PALMER  
SHELLY D BAKER, RECORDER  
OFFICIAL RECORDS OF LA PAZ COUNTY, AZ  
04-26-2011 07:03 AM Recording Fee \$14.00

LOCATION NOTICE FOR LODE MINING CLAIM

NOTICE IS HEREBY GIVEN that the RR # 110  
\_\_\_\_\_ lode mining claim has been located  
by Riverside Resources INC. whose current mailing  
address is 502 East John Street  
Carson City, Nevada 89706

RECEIVED  
BLM, AZ STATE OFFICE  
2011 MAY -5 P 2:47  
PHOENIX, AZ  
BLM  
Date  
Stamp

The general course of this claim is North To The South and it is situated in La Paz  
County, Arizona. This claim is 1500 feet in length and 600 feet in width. This claim runs  
from the location monument on which this location notice is posted approximately 10 feet in a  
North direction to the N CENTER end line and 1490 feet in a South direction to the  
S CENTER end line. This claim is marked by six monuments, one at each corner and one at the center of each  
end line of the claim.

The location monument on which this notice is posted is situated within Section 5, Township 3 N  
20 Range West, Gila Salt River Base and Meridian, Arizona and this claim encompasses portions  
of the following quarter section (s), section (s), Township (s) and Range (s) SW 1/4, NW 1/4  
Section 5, T 3 N R 20 W

Gila Salt River Base and Meridian, Arizona.

The locality of this claim with reference to ~~some natural object or~~ permanent monument and additional information  
(if any) concerning its locality are as follows: All claims are tied into the surveyed corner monument  
of Section 31, Section 32, T 4 N, R 20 W. The Northwest corner of the  
RR 110 Lode Claim lies approximately 1000 ft S and 0 ft E/W of said monument.

DATED AND POSTED on the ground this 9th day of April, 2011.

LOCATOR (s) Merrill Palmer

Merrill Palmer, Agent

Form MCF100  
Revised July 2005

This form is available from the Arizona Department of Mines & Mineral Resources and may be reproduced.

AMC407391

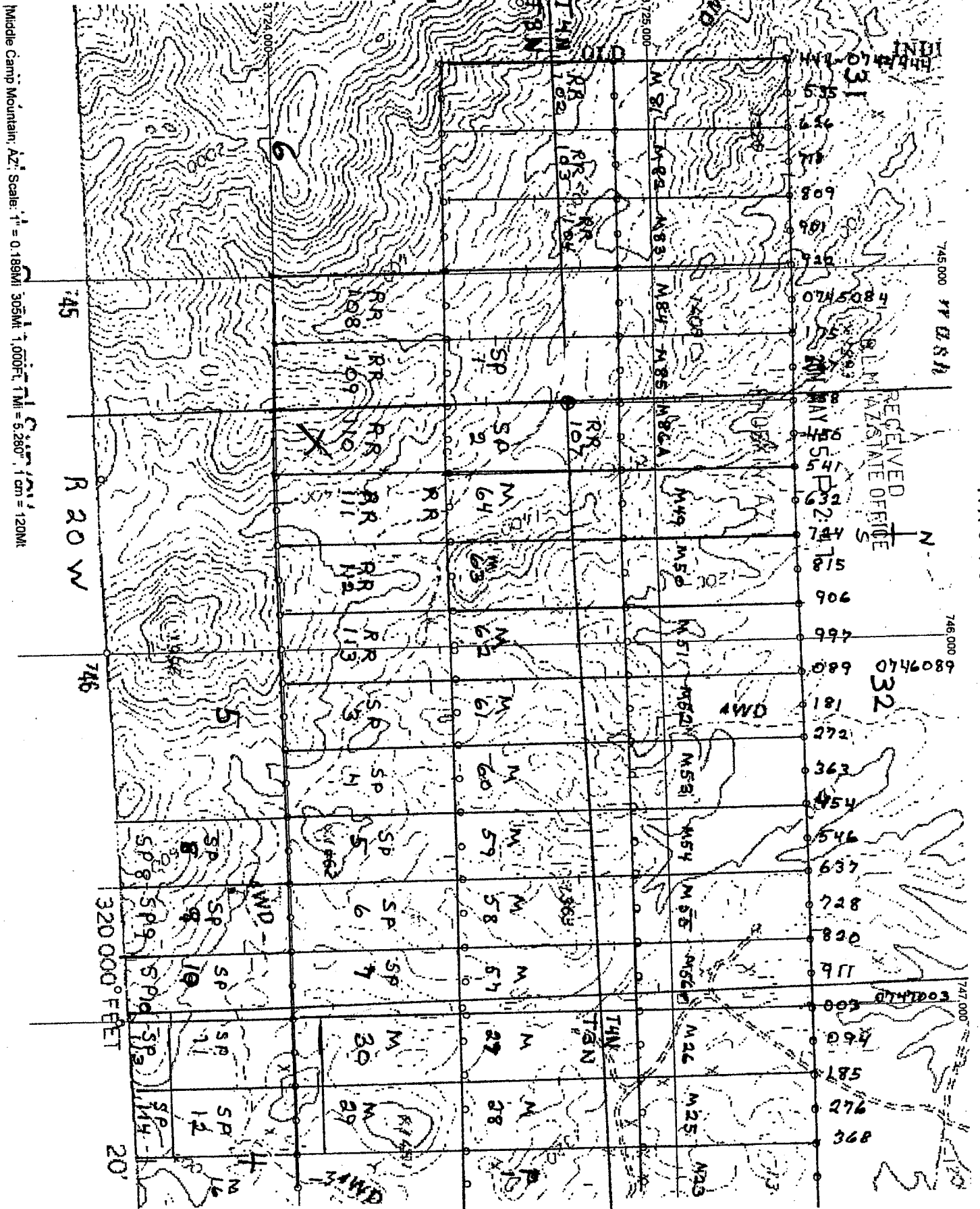
# DE MINING CLAIM MAP

(This map must be attached to Location Notice)

Map of the RR# 110 Lode

Map was prepared from an actual field survey of said Lode Claim and attached to and hereby made a part of the Location Notice.

1. Name and address of Locator of Claim: **Riverside Resources Inc.**  
502 East John Street  
Carson City, Nevada
2. The Lode Mining Claim is located in the Section(s) 5, T3N, R20W, W, Gila and Salt River Base and Meridian. LAPAZ COUNTY, ARIZONA
3. The corner, center-line, and location and monuments are made up of wooden posts at least 4 feet long and marked with metal tags.
4. Each claim is 1500' long and 600' wide, unless noted. The claims are oriented in a north-south direction, unless noted.
5. All claims are tied into the surveyed corner monument of Sections 31, 32, T 4 W, R 20 W, and Sections 5, 6, T 3 N, R 20 W Gila and Salt River Base and Meridian. The Northwest corner of RR# 110 Lode Claim lies about 1000 ft S and 0 ft EW of said monument.
6. GPS Numbers such as 0744535 - 3724455 are NAD 27 UTM, which describe 1000 meter grids. The 3 numbers on map such as 535 describe the last 3 numbers in the 0744535 series. Thus, all posts are located or described by GPS on this map.



Middle Camp Mountain, AZ; Scale: 1" = 0.189mi, 305m; 1:000ft, 1mi = 5,280'; 1cm = 120m

AMC407391





2011-01955

Page 1 of 2

Requested By: MERRILL PALMER  
SHELLY D BAKER, RECORDER  
OFFICIAL RECORDS OF LA PAZ COUNTY, AZ  
04-26-2011 07:03 AM Recording Fee \$14.00

LOCATION NOTICE FOR LODE MINING CLAIM

NOTICE IS HEREBY GIVEN that the RR # 111  
\_\_\_\_\_ lode mining claim has been located  
by Riverside Resources whose current mailing  
address is 502 East John Street  
Carson City, Nevada 89706

RECEIVED  
BLM  
AZ STATE OFFICE  
2011 MAY - 5 P 2:47  
PHOENIX, AZ  
BLM  
Date  
Stamp

The general course of this claim is North To The South and it is situated in La Paz  
County, Arizona. This claim is 1500 feet in length and 600 feet in width. This claim runs  
from the location monument on which this location notice is posted approximately 10 feet in a  
North direction to the N center end line and 1490 feet in a South direction to the  
S center end line. This claim is marked by six monuments, one at each corner and one at the center of each  
end line of the claim.

The location monument on which this notice is posted is situated within Section 5, Township 3N  
20 West, Gila Salt River Base and Meridian, Arizona and this claim encompasses portions  
of the following quarter section (s), section (s), Township (s) and Range (s): NW 1/4, SW 1/4  
Section 5, T 3 N R 20 W

Gila Salt River Base and Meridian, Arizona.

The locality of this claim with reference to ~~some natural object or~~ permanent monument and additional information  
(if any) concerning its locality are as follows: All claims are tied into the surveyed corner monument  
of Section 31, Section 32, T 4 N, R 20 W. The Northwest corner of the  
RR 111 Lode Claim lies approximately 1000 ft S and 600 ft E of said monument.

DATED AND POSTED on the ground this 9th day of April, 20 11

LOCATOR (s) Merrill Palmer

Merrill Palmer, Agent

Form MCF100  
Revised July 2005

This form is available from the Arizona Department of Mines & Mineral Resources and may be reproduced.

AMC407392

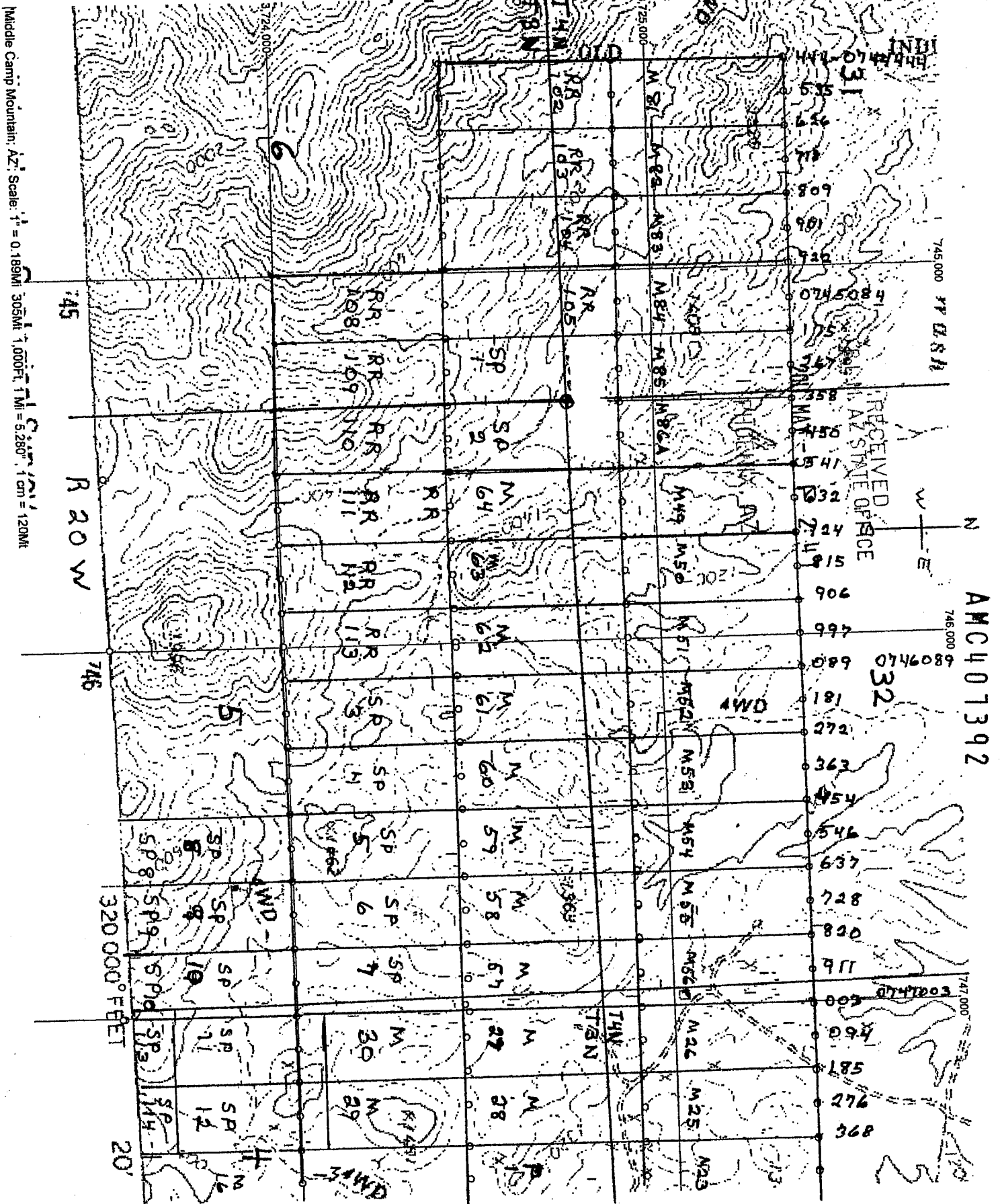
# MINING CLAIM MAP

(This map must be attached to Location Notice)

Map of the RR# III Lode

Map was prepared from an actual field survey of said Lode Claim and attached to and hereby made a part of the Location Notice.

1. Name and address of Locator of Claim: **Riverside Resources Inc.**  
502 East John Street  
Carson City, Nevada
2. The Lode Mining Claim is located in the Section(s) 5, 6, T 3 N, R 20 W,  
W, Gila and Salt River Base and Meridian. LA PAZ COUNTY, ARIZONA
3. The corner, center-line, and location and monuments are made up of wooden posts at least 4 feet long and marked with metal tags.
4. Each claim is 1500' long and 600' wide, unless noted. The claims are oriented in a north-south direction, unless noted.
5. All claims are tied into the surveyed corner monument of Sections 31, 32, T 4 W, R 20 W, and Sections 5, 6, T 3 N, R 20 W Gila and Salt River Base and Meridian. The Northwest corner of RR# III Lode Claim lies about 1000 ft S and 600 ft E of said monument.
6. GPS Numbers such as 0744535 - 3724455 are NAD 27 UTM, which describe 1000 meter grids. The 3 numbers on map such as 535 describe the last 3 numbers in the 0744535 series. Thus, all posts are located or described by GPS on this map.





2011-01954

Page 1 of 2

Requested By: MERRILL PALMER  
SHELLY D BAKER, RECORDER  
OFFICIAL RECORDS OF LA PAZ COUNTY, AZ  
04-26-2011 07:03 AM Recording Fee \$14.00

LOCATION NOTICE FOR LODE MINING CLAIM

NOTICE IS HEREBY GIVEN that the RR # 112  
\_\_\_\_\_ lode mining claim has been located  
by Riverside Resources INC. whose current mailing  
address is 502 East John Street  
Carson City, Nevada 89706

RECEIVED  
BLM, AZ STATE OFFICE  
2011 MAY -5 P 2:47  
PHOENIX, AZ  
BLM  
Date  
Stamp

The general course of this claim is North To The South and it is situated in La Paz  
County, Arizona. This claim is 1500 feet in length and 600 feet in width. This claim runs  
from the location monument on which this location notice is posted approximately 10 feet in a  
North direction to the N center end line and 1490 feet in a South direction to the  
S center end line. This claim is marked by six monuments, one at each corner and one at the center of each  
end line of the claim.

The location monument on which this notice is posted is situated within Section 5, Township 3N  
20 West, Gila Salt River Base and Meridian, Arizona and this claim encompasses portions  
of the following quarter section (s), section (s), Township (s) and Range (s). NW 1/4, SW 1/4  
SECTION 5, T3N R 20 W

Gila Salt River Base and Meridian, Arizona.

The locality of this claim with reference to ~~some natural object or~~ permanent monument and additional information  
(if any) concerning its locality are as follows: All claims are tied into the surveyed corner monument  
of Section 31, Section 32, T 4 N, R 20 W. The Northwest corner of the  
RR 112 Lode Claim lies approximately 1000 ft S and 1200 ft E of said monument.

DATED AND POSTED on the ground this 9<sup>th</sup> day of April, 20 11.

LOCATOR (s) Merrill Palmer

Merrill Palmer, Agent

Form MCF100  
Revised July 2005

This form is available from the Arizona Department of Mines & Mineral Resources and may be reproduced.

AMC407393

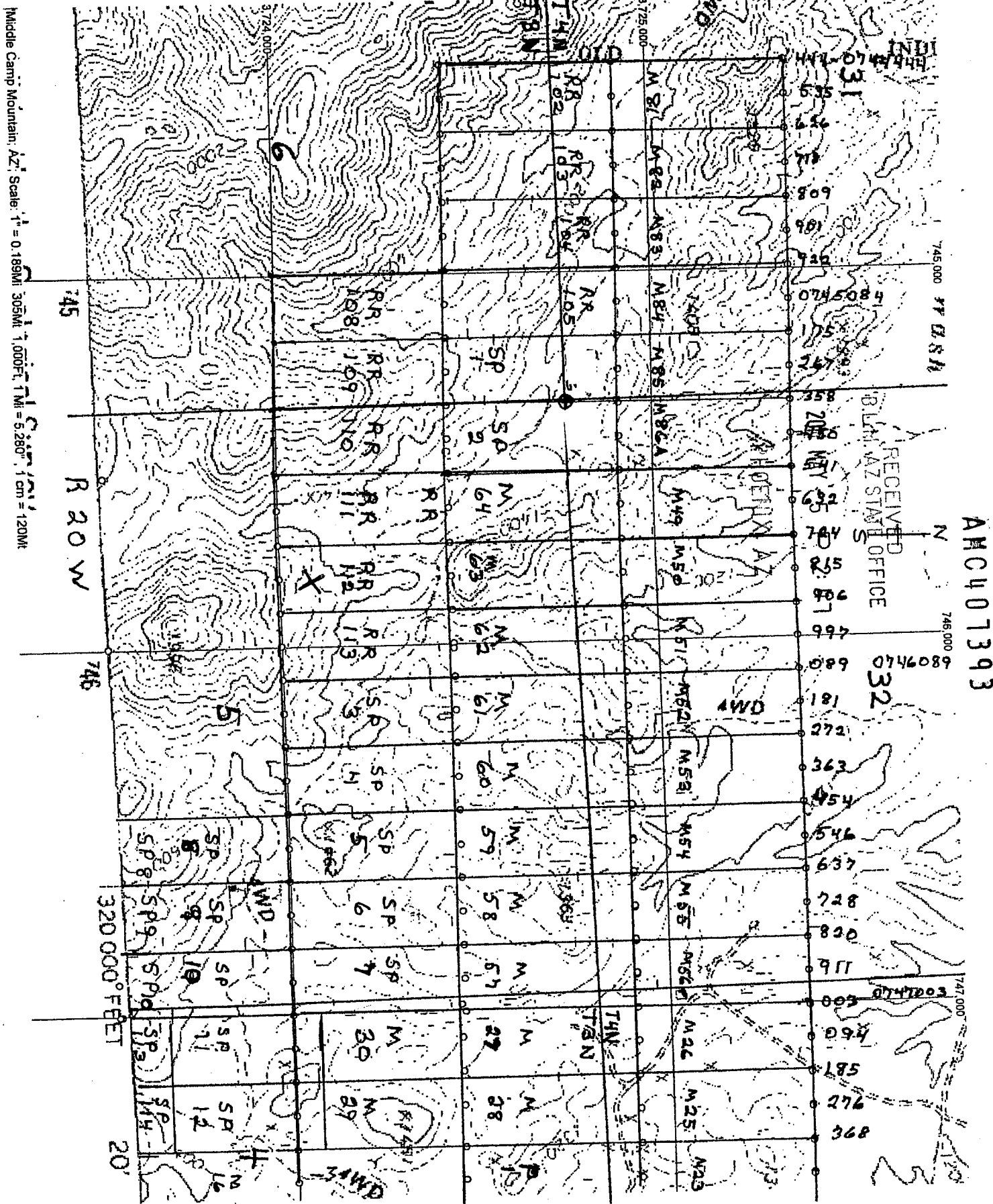
# DE MINING CLAIM MAP

(This map must be attached to Location Notice)

## Map of the RR# 112 Lode

Map was prepared from an actual field survey of said Lode Claim and attached to and hereby made a part of the Location Notice.

1. Name and address of Locator of Claim: **Riverside Resources Inc.**  
502 East John Street  
Carson City, Nevada
2. The Lode Mining Claim is located in the Section(s) **5, T3N, R20W,**  
W, Gila and Salt River Base and Meridian. **LA PAZ COUNTY, ARIZONA**
3. The corner, center-line, and location and monuments are made up of wooden posts at least 4 feet long and marked with metal tags.
4. Each claim is 1500' long and 600' wide, unless noted. The claims are oriented in a north-south direction, unless noted.
5. All claims are tied into the surveyed corner monument of Sections 31, 32, T 4 W, R 20 W, and Sections 5, 6, T 3 N, R 20 W Gila and Salt River Base and Meridian. The Northwest corner of RR# 112 Lode Claim lies about **1000 ft S** and **1200 ft E** of said monument.
6. GPS Numbers such as 0744535 - 3724455 are NAD 27 UTM, which describe 1000 meter grids. The 3 numbers on map such as 535 describe the last 3 numbers in the 0744535 series. Thus, all posts are located or described by GPS on this map.





2011-01953

Page 1 of 2

Requested By: MERRILL PALMER

SHELLY D BAKER, RECORDER

OFFICIAL RECORDS OF LA PAZ COUNTY, AZ

04-26-2011 07:03 AM Recording Fee \$14.00

LOCATION NOTICE FOR LODE MINING CLAIM

NOTICE IS HEREBY GIVEN that the RR # 113  
lode mining claim has been located  
by Riverside Resources Inc. whose current mailing  
address is 502 East John Street  
Carson City, Nevada 89706

RECEIVED  
BLM, AZ STATE OFFICE  
2011 MAY -5 P 2:47  
PHOENIX, AZ  
BLM  
Date  
Stamp

The general course of this claim is North To The South and it is situated in La Paz  
County, Arizona. This claim is 1500 feet in length and 600 feet in width. This claim runs  
from the location monument on which this location notice is posted approximately 10 feet in a  
North direction to the N CENTER end line and 1490 feet in a South direction to the  
S CENTER end line. This claim is marked by six monuments, one at each corner and one at the center of each  
end line of the claim.

The location monument on which this notice is posted is situated within Section 5, Township 3 N  
20 Range West, Gila Salt River Base and Meridian, Arizona and this claim encompasses portions  
of the following quarter section (s), section (s), Township (s) and Range (s) NW 1/4, SW 1/4  
SECTION 5, T3N R 20 W

Gila Salt River Base and Meridian, Arizona.

The locality of this claim with reference to ~~some natural object or permanent monument~~ and additional information  
(if any) concerning its locality are as follows: All claims are tied into the surveyed corner monument  
of Section 31, Section 32, T 4 N, R 20 W. The Northwest corner of the  
RR 113 Lode Claim lies approximately 1000 ft S and 1800 ft E of said monument.

DATED AND POSTED on the ground this 9<sup>th</sup> day of April, 2011.

LOCATOR (s) Merrill Palmer

Merrill Palmer, Agent

Form MCF100  
Revised July 2005

This form is available from the Arizona Department of Mines & Mineral Resources and may be reproduced.

AMC407394

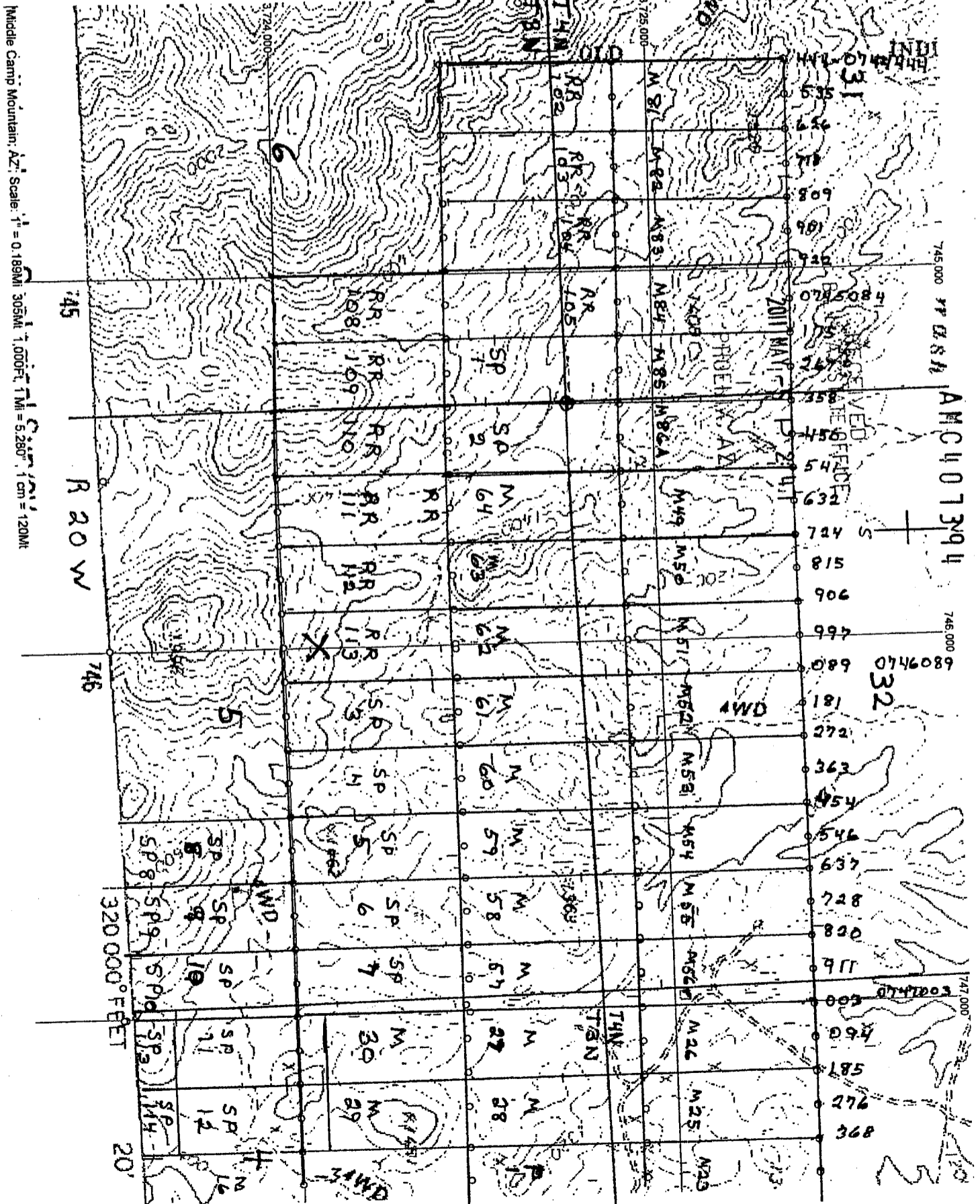
# LODE MINING CLAIM MAP

(This map must be attached to Location Notice)

Map of the RR# 113 Lode

Map was prepared from an actual field survey of said Lode Claim and attached to and hereby made a part of the Location Notice.

1. Name and address of Locator of Claim: Riverside Resources Inc.  
502 East John Street  
Carson City, Nevada
2. The Lode Mining Claim is located in the Section(s) 5 T3 N, R20 W,  
W, Gila and Salt River Base and Meridian. LA PAZ COUNTY, ARIZONA
3. The corner, center-line, and location and monuments are made up of wooden posts at least 4 feet long and marked with metal tags.
4. Each claim is 1500' long and 600' wide, unless noted. The claims are oriented in a north-south direction, unless noted.
5. All claims are tied into the surveyed corner monument of Sections 31, 32, T 4 W, R 20 W, and Sections 5, 6, T 3 N, R 20 W Gila and Salt River Base and Meridian. The Northwest corner of RR# 113 Lode Claim lies about 1000 ft S and 1800 ft E of said monument.
6. GPS Numbers such as 0744535 - 3724455 are NAD 27 UTM, which describe 1000 meter grids. The 3 numbers on map such as 535 describe the last 3 numbers in the 0744535 series. Thus, all posts are located or described by GPS on this map.



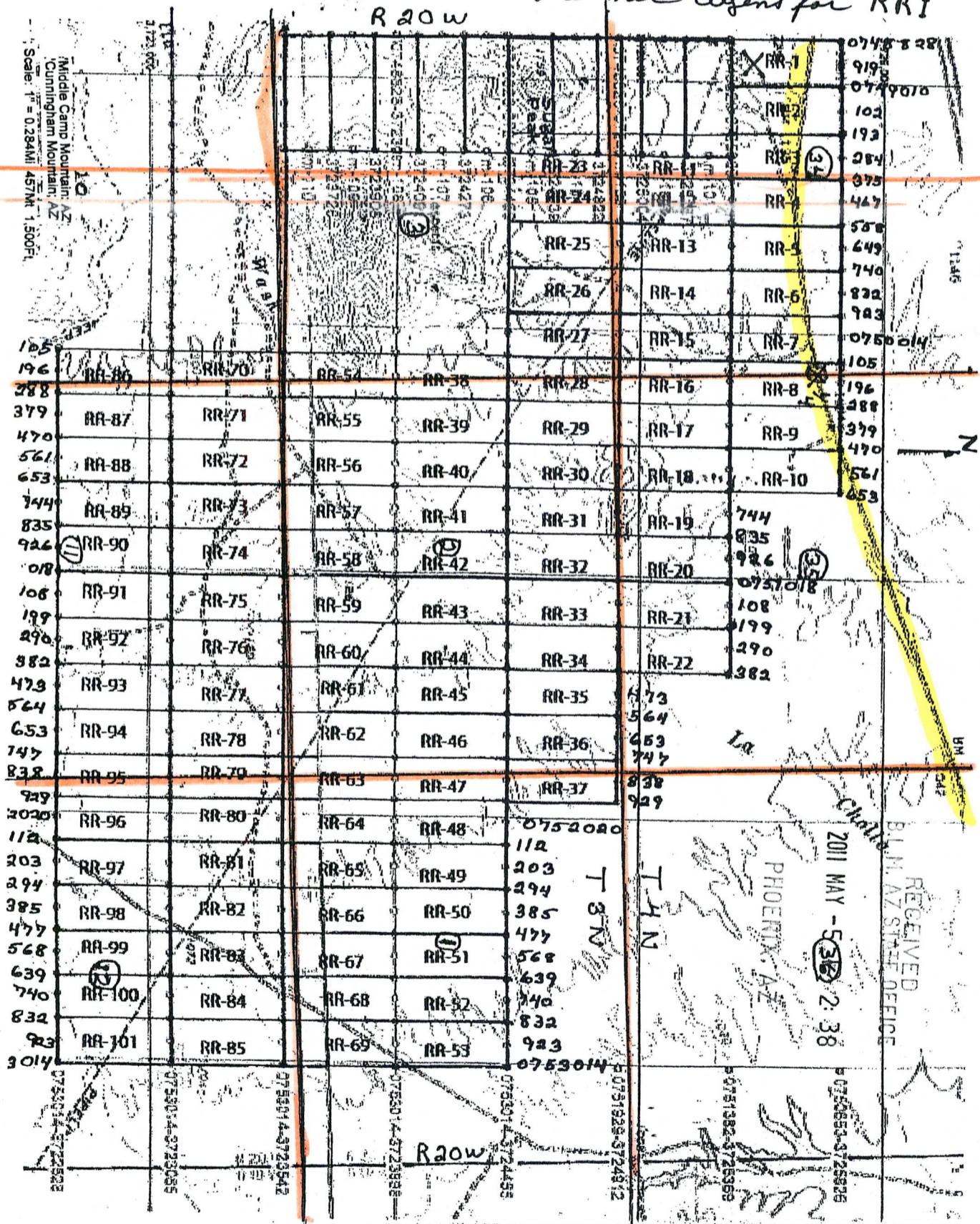
Map of the RR# 1 Lode

Map was prepared from an actual field survey of said Lode Claim and attached to and hereby made a part of the Location Notice.

1. Name and address of Locator of Claim: **Riverside Resources Inc.**  
502 East John Street  
Carson City, Nevada
2. The Lode Mining Claim is located in the Section(s) **34**  
- T 4 N, R 20 W, Gila and Salt River Base and Meridian. **LA PAZ COUNTY, ARIZONA**
3. The corner, center-line, and location and monuments are made up of wooden posts at least 4 feet long and marked with metal tags.
4. Each claim is 1500' long and 600' wide, unless noted. The claims are oriented in a north-south direction, unless noted.
5. All claims are tied into the surveyed monument <sup>CORNER</sup> 1/4 of Sections 34, 35, T 4 W, R 20 W, Gila and Salt River Base and Meridian. The Northwest corner of RR# 1 Lode Claim lies about 360 ft N and 4300 ft W of said monument.
6. GPS Numbers such as 0748828 - 3725826 are NAD 27 UTM, which describe 1000 meter grids. The 3 numbers on map such as 828 describe the last 3 numbers in the 0748828 series. Thus, all posts are located or described by GPS on this map.

Federal Aid Hwy.

*April 14<sup>th</sup>, 2011 Merrill Palmer agent for RRI*  
**R 20 W**



AMC407284

DEPARTMENT OF INTERIOR  
BUREAU OF LAND MANAGEMENT

Input Parameters for Geographic Report with Land

System Id = CR

Admin State = AZ

Geo State = AZ

Casetype Begins With

Case Disp Txt = AUTHORIZED, CANCELLED, EXPIRED, PENDING, REJECTED, RELINQUISHED, WITHDRAWN

Mer Twp Rng = 14 0040N 0200W

Section = 000, 031, 034, 035, 999

Mtrs =

Commodity =

Commodity Txt =

Pending Org =

Pend Org Decode =

Total Rows Returned: 19



UNITED STATES DEPARTMENT OF INTERIOR  
 BUREAU OF LAND MANAGEMENT  
 GEOGRAPHIC REPORT WITH LAND  
 Sorted by Meridian Township Range

Serial Number: AZA 008829

Total Case Acres: 43.470

<u>Casetype</u>	<u>Case Disp</u>				<u>Sect</u>	<u>Sur Typ</u>	<u>Sur Num</u>	<u>Suff</u>	<u>Subdivision</u>	<u>Act Pend</u>
286203	AUTHORIZED	14	0040N	0200W	031	ALIQ LOTS			N2NE,NWNW; 1,5;	

Serial Number: AZA 021968

Total Case Acres: 300.000

<u>Casetype</u>	<u>Case Disp</u>				<u>Sect</u>	<u>Sur Typ</u>	<u>Sur Num</u>	<u>Suff</u>	<u>Subdivision</u>	<u>Act Pend</u>
288100	AUTHORIZED	14	0040N	0200W	031	ALIQ LOTS			NE,W2NW; 1,2,5,6;	
					034	ALIQ			N2S2;	
					035	ALIQ			N2,N2SW;	

Serial Number: AZA 022287

Total Case Acres: 101.970

<u>Casetype</u>	<u>Case Disp</u>				<u>Sect</u>	<u>Sur Typ</u>	<u>Sur Num</u>	<u>Suff</u>	<u>Subdivision</u>	<u>Act Pend</u>
286203	AUTHORIZED	14	0040N	0200W	031	ALIQ LOTS			N2NE; 1;	
						MNR		1	S2NWNW;	
					034	ALIQ			N2N2;	
					035	MNR		1	N2NWNW;	

Serial Number: AZA 029244

Total Case Acres: 61.818

<u>Casetype</u>	<u>Case Disp</u>				<u>Sect</u>	<u>Sur Typ</u>	<u>Sur Num</u>	<u>Suff</u>	<u>Subdivision</u>	<u>Act Pend</u>
281001	AUTHORIZED	14	0040N	0200W	034	MNR		1	SESENE,N2N2SE,N2NESW;	Y
						MNR		2	S2S2NW;	Y
					035	ALIQ			N2;	Y

UNITED STATES DEPARTMENT OF INTERIOR  
 BUREAU OF LAND MANAGEMENT  
 GEOGRAPHIC REPORT WITH LAND  
 Sorted by Meridian Township Range

Adm State: AZ

Serial Number: AZA 031803  
 Total Case Acres: 87.700

<u>Casetype</u>	<u>Case Disp</u>	14	0040N	0200W	<u>Sect</u>	<u>Sur Typ</u>	<u>Sur Num</u>	<u>Suff</u>	<u>Subdivision</u>	<u>Act Pend</u>
286203	AUTHORIZED				031	ALIQ			N2N2,SENE,SENW;	Y
					034	ALIQ			N2S2;	Y
					035	ALIQ			S2NE,E2NW,NWSW;	Y

Serial Number: AZA 03180301  
 Total Case Acres: 58.400

<u>Casetype</u>	<u>Case Disp</u>	14	0040N	0200W	<u>Sect</u>	<u>Sur Typ</u>	<u>Sur Num</u>	<u>Suff</u>	<u>Subdivision</u>	<u>Act Pend</u>
280004	AUTHORIZED				031	ALIQ			N2N2,SENE,SENW;	Y
					034	ALIQ			N2S2;	Y
					035	ALIQ			S2NE,E2NW,NWSW;	Y

Serial Number: AZA 035121  
 Total Case Acres: 4.990

<u>Casetype</u>	<u>Case Disp</u>	14	0040N	0200W	<u>Sect</u>	<u>Sur Typ</u>	<u>Sur Num</u>	<u>Suff</u>	<u>Subdivision</u>	<u>Act Pend</u>
380913	AUTHORIZED				031	ALIQ			S2;	
					034	ALIQ			S2;	

Serial Number: AZAR 0003819  
 Total Case Acres: 250.670

<u>Casetype</u>	<u>Case Disp</u>	14	0040N	0200W	<u>Sect</u>	<u>Sur Typ</u>	<u>Sur Num</u>	<u>Suff</u>	<u>Subdivision</u>	<u>Act Pend</u>
288100	AUTHORIZED				031	ALIQ			S2NE,SWNW;	
						LOTS			6;	
					034	ALIQ			SWSE,SW;	

RUN TIME: 03:58 PM

UNITED STATES DEPARTMENT OF INTERIOR  
BUREAU OF LAND MANAGEMENT  
GEOGRAPHIC REPORT WITH LAND  
Sorted by Meridian Township Range

RUN DATE: 05/09/2011  
Page 4 of 4

Adm State: AZ

288100	AUTHORIZED			031	FF	1	N2S2;	Y
				034	ALIQ		SW,SWSE;	Y

Serial Number: AZPHX 0083392

Total Case Acres: 193.570

<u>Casetype</u>	<u>Case Disp</u>			<u>Sect</u>	<u>Sur Typ</u>	<u>Sur Num</u>	<u>Suff</u>	<u>Subdivision</u>	<u>Act Pend</u>
286203	AUTHORIZED	14	0040N	0200W	031	ALIQ	1	NE,SWNW;	Y
						LOTS		2,6;	Y
				034	ALIQ			N2S2;	Y
				035	ALIQ			S2NE,N2SW,NWSE;	Y

Serial Number: AZPHX 0083775

Total Case Acres: 50.500

<u>Casetype</u>	<u>Case Disp</u>			<u>Sect</u>	<u>Sur Typ</u>	<u>Sur Num</u>	<u>Suff</u>	<u>Subdivision</u>	<u>Act Pend</u>
282105	AUTHORIZED	14	0040N	0200W	031	FF	1	N2;	Y

Serial Number: AZPHX 0086772

Total Case Acres: 1.000

<u>Casetype</u>	<u>Case Disp</u>			<u>Sect</u>	<u>Sur Typ</u>	<u>Sur Num</u>	<u>Suff</u>	<u>Subdivision</u>	<u>Act Pend</u>
282105	AUTHORIZED	14	0040N	0200W	031	FF	1	M&B;	
				034	FF		1	M&B;	
				035	FF		1	M&B;	

RUN TIME: 03:58 PM

Adm State: AZ

UNITED STATES DEPARTMENT OF INTERIOR  
BUREAU OF LAND MANAGEMENT  
GEOGRAPHIC REPORT WITH LAND  
Sorted by Meridian Township Range

RUN DATE: 05/09/2011  
Page 3 of 4

Serial Number: AZAR 0004169

Total Case Acres: 1.000

<u>Casetype</u>	<u>Case Disp</u>				<u>Sect</u>	<u>Sur Typ</u>	<u>Sur Num</u>	<u>Suff</u>	<u>Subdivision</u>	<u>Act Pend</u>
282105	AUTHORIZED	14	0040N	0200W	034	ALIQ			N2N2;	Y
					035	ALIQ			NWNWNW;	Y

Serial Number: AZAR 0004968

Total Case Acres: 1.000

<u>Casetype</u>	<u>Case Disp</u>				<u>Sect</u>	<u>Sur Typ</u>	<u>Sur Num</u>	<u>Suff</u>	<u>Subdivision</u>	<u>Act Pend</u>
282105	AUTHORIZED	14	0040N	0200W	034	MNR		1	SWNWNW;	Y

Serial Number: AZAR 0026375

Total Case Acres: 1.000

<u>Casetype</u>	<u>Case Disp</u>				<u>Sect</u>	<u>Sur Typ</u>	<u>Sur Num</u>	<u>Suff</u>	<u>Subdivision</u>	<u>Act Pend</u>
282103	AUTHORIZED	14	0040N	0200W	034	ALIQ			N2N2;	Y

Serial Number: AZAR 0027681

Total Case Acres: 1.000

<u>Casetype</u>	<u>Case Disp</u>				<u>Sect</u>	<u>Sur Typ</u>	<u>Sur Num</u>	<u>Suff</u>	<u>Subdivision</u>	<u>Act Pend</u>
282105	AUTHORIZED	14	0040N	0200W	031	FF LOTS		1	NWNE,NENE,NENW; 1-5;	Y Y

Serial Number: AZPHX 0083225

Total Case Acres: 438.303

<u>Casetype</u>	<u>Case Disp</u>				<u>Sect</u>	<u>Sur Typ</u>	<u>Sur Num</u>	<u>Suff</u>	<u>Subdivision</u>	<u>Act Pend</u>
		14	0040N	0200W						

DEPARTMENT OF INTERIOR  
BUREAU OF LAND MANAGEMENT

Input Parameters for Geographic Report with Land

System Id = CR

Admin State = AZ

Geo State = AZ

Casetype Begins With

Case Disp Txt = AUTHORIZED, CANCELLED, EXPIRED, PENDING, REJECTED, RELINQUISHED, WITHDRAWN

Mer Twp Rng = 14 0030N 0200W

Section = 000, 001, 002, 003, 005, 006, 010, 011, 012, 999

Mtrs =

Commodity =

Commodity Txt =

Pending Org =

Pend Org Decode =

Total Rows Returned: 19



RUN TIME: 03:57 PM

UNITED STATES DEPARTMENT OF INTERIOR  
BUREAU OF LAND MANAGEMENT  
GEOGRAPHIC REPORT WITH LAND  
Sorted by Meridian Township Range

RUN DATE: 05/09/2011  
Page 2 of 4

Adm State: AZ

380913 EXPIRED 010 ALIQ SESE;

Serial Number: AZA 034233  
Total Case Acres: 4.990

<u>Casetype</u>	<u>Case Disp</u>	14	0030N	0200W	<u>Sect</u>	<u>Sur Typ</u>	<u>Sur Num</u>	<u>Suff</u>	<u>Subdivision</u>	<u>Act Pend</u>
380913	AUTHORIZED				011	ALIQ			SWSE;	

Serial Number: AZA 03423301  
Total Case Acres: 2.000

<u>Casetype</u>	<u>Case Disp</u>	14	0030N	0200W	<u>Sect</u>	<u>Sur Typ</u>	<u>Sur Num</u>	<u>Suff</u>	<u>Subdivision</u>	<u>Act Pend</u>
371511	PENDING				011	ALIQ			SWSE;	

Serial Number: AZA 035120  
Total Case Acres: 1.000

<u>Casetype</u>	<u>Case Disp</u>	14	0030N	0200W	<u>Sect</u>	<u>Sur Typ</u>	<u>Sur Num</u>	<u>Suff</u>	<u>Subdivision</u>	<u>Act Pend</u>
380913	AUTHORIZED				003	FF			S2NE,N2SE;	

Serial Number: AZA 035121  
Total Case Acres: 4.990

<u>Casetype</u>	<u>Case Disp</u>	14	0030N	0200W	<u>Sect</u>	<u>Sur Typ</u>	<u>Sur Num</u>	<u>Suff</u>	<u>Subdivision</u>	<u>Act Pend</u>
380913	AUTHORIZED				002	ALIQ			N2;	
					003	ALIQ			N2;	
					005	ALIQ			N2;	
					010	ALIQ			N2;	

RUN TIME: 03:57 PM

UNITED STATES DEPARTMENT OF INTERIOR  
BUREAU OF LAND MANAGEMENT  
GEOGRAPHIC REPORT WITH LAND  
Sorted by Meridian Township Range

RUN DATE: 05/09/2011  
Page 3 of 4

Adm State: AZ

Serial Number: AZA 035635

Total Case Acres: 1.000

<u>Casetype</u>	<u>Case Disp</u>	14	0030N	0200W	<u>Sect</u>	<u>Sur Typ</u>	<u>Sur Num</u>	<u>Suff</u>	<u>Subdivision</u>	<u>Act Pend</u>
380913	PENDING				011	ALIQ			SW,SE;	Y

Serial Number: AZAR 0003819

Total Case Acres: 250.670

<u>Casetype</u>	<u>Case Disp</u>	14	0030N	0200W	<u>Sect</u>	<u>Sur Typ</u>	<u>Sur Num</u>	<u>Suff</u>	<u>Subdivision</u>	<u>Act Pend</u>
288100	AUTHORIZED				002	ALIQ			SE,NESW,S2NW;	
					003	ALIQ			SENE;	
						LOTS			1;	
					011	ALIQ			NENENE;	
					012	ALIQ			N2SE,SWNE,NW;	

Serial Number: AZAR 0016499

Total Case Acres: 65.127

<u>Casetype</u>	<u>Case Disp</u>	14	0030N	0200W	<u>Sect</u>	<u>Sur Typ</u>	<u>Sur Num</u>	<u>Suff</u>	<u>Subdivision</u>	<u>Act Pend</u>
288100	AUTHORIZED				012	ALIQ			SWNE,NESE,NWSE;	

Serial Number: AZAR 0017875

Total Case Acres: 3.702

<u>Casetype</u>	<u>Case Disp</u>	14	0030N	0200W	<u>Sect</u>	<u>Sur Typ</u>	<u>Sur Num</u>	<u>Suff</u>	<u>Subdivision</u>	<u>Act Pend</u>
288100	AUTHORIZED				012	ALIQ			S2NE;	Y



RUN TIME: 03:57 PM

UNITED STATES DEPARTMENT OF INTERIOR  
BUREAU OF LAND MANAGEMENT  
GEOGRAPHIC REPORT WITH LAND  
Sorted by Meridian Township Range

RUN DATE: 05/09/2011  
Page 4 of 4

Adm State: AZ

Serial Number: AZAR 0018973

Total Case Acres: 8.631

<u>Casetype</u>	<u>Case Disp</u>			<u>Sect</u>	<u>Sur Typ</u>	<u>Sur Num</u>	<u>Suff</u>	<u>Subdivision</u>	<u>Act Pend</u>
285003	AUTHORIZED	14	0030N	0200W	012	ALIQ		NE;	Y

Serial Number: AZPHX 0083225

Total Case Acres: 438.303

<u>Casetype</u>	<u>Case Disp</u>			<u>Sect</u>	<u>Sur Typ</u>	<u>Sur Num</u>	<u>Suff</u>	<u>Subdivision</u>	<u>Act Pend</u>
288100	AUTHORIZED	14	0030N	0200W	002	FF	1	NW,NESW,SE;	Y
					003	FF	1	NENE;	Y
					011	ALIQ		NENE;	Y
					012	ALIQ		SWNE,NW,N2SE;	Y



**BUREAU OF LAND MANAGEMENT**  
**CASE RECORDATION**  
**(LIVE) SERIAL REGISTER PAGE**

Run Date/Time: 07/26/11 09:17 AM

Page 1 of 1

01 10-21-1976;090STAT2776;43USC1761

Total Acres  
61.818

Serial Number  
AZA--- - 029244

Case Type 281001: ROW-ROADS

Commodity 971: NON-ENERGY FACILITIES

Case Disposition: AUTHORIZED Case File Juris: YUMA FIELD OFFICE

Serial Number: AZA--- - 029244

Name & Address	Int Rel	%Interest
LA PAZ CNTY PUBLIC WORKS PO BOX 3580 PARKER AZ 85344	HOLDER	100.00000000

Serial Number: AZA--- - 029244

Mer Twp Rng	Sec	SType	Nr SUFF	Subdivision	District/Resource Area	County	Mgmt Agency
14 0040N 0180W 019	FF		1	S2S2;	YUMA FO	LA PAZ	BUREAU OF LAND MGMT
14 0040N 0180W 020	ALIQ			SW;	YUMA FO	LA PAZ	BUREAU OF LAND MGMT
14 0040N 0200W 033	ALIQ			S2N2;	YUMA FO	LA PAZ	BUREAU OF LAND MGMT
14 0040N 0200W 034	MNR		1	SESENE,N2N2SE,N2NESW;	YUMA FO	LA PAZ	BUREAU OF LAND MGMT
14 0040N 0200W 034	MNR		2	S2S2NW;	YUMA FO	LA PAZ	BUREAU OF LAND MGMT
14 0040N 0200W 035	ALIQ			N2;	YUMA FO	LA PAZ	BUREAU OF LAND MGMT
14 0040N 0200W 036	ALIQ			N2N2;	YUMA FO	LA PAZ	BUREAU OF LAND MGMT

Serial Number: AZA--- - 029244

Act Date	Code	Action	Action Remarks	Pending Office
04/19/1995	124	APLN RECD	ROAD	
04/19/1995	500	GEOGRAPHIC NAME	HOME ROCK ROAD	
04/19/1995	500	GEOGRAPHIC NAME	OLD HWY 60	
09/07/1995	848	COST RECOV (MON) WAIVED	\$175.00;	
09/19/1995	005	NEPA ANALYSIS APPROVED	CE AZ-055-95-106	
11/22/1995	241	AUTH OFFERED APPLICANT		
12/11/1995	307	ROW GRANTED-ISSUED	30 YEARS	
12/11/1995	502	LENGTH IN FEET	26928.0;	
12/11/1995	504	WIDTH IN FEET (TOTAL)	100.0;	
02/01/2025	247	FUTURE ACTION SUSPENSE	EXP 12/10/2025	YUMA FIELD OFFICE
12/10/2025	763	EXPIRES		

Line Nr	Remarks
0001	LA PAZ COUNTY'S TELEPHONE NUMBER IS (520) 669-6407,
0002	FAX NUMBER IS (520) 669-6459 (SHARON).CH
0003	SHARON (LA PAZ COUNTY (520)669-6407
0004	SHARON FAX NUMBER 669-6459

BUREAU OF LAND MANAGEMENT  
CASE RECORDATION  
(LIVE) SERIAL REGISTER PAGE

Run Date/Time: 07/26/11 09:20 AM

Page 2 of 2

Line Nr	Remarks	Serial Number: AZPHX- 0 086772
0001	EHRENBERG-PHOENIX HIGHWAY	
0002	UNDETERMINED NUMBER OF ACRES	
0003	ADOT RELQ PORTION IN 1975 BUT RELQ WAS NEVER ACCEP-	
0004	TED. ACCIDENT IN 1987 RESULTED IN LAWSUIT. AS OF	
0005	7/16/91 WE HAVE NOT BEEN ABLE TO DETERMINE IF LAW-	
0006	SUIT HAS BEEN SETTLED. LTR HAS BEEN PREPARED TO	
0007	ADOT TO DETERMINE EXACT LOCATION OF RELQ PORTION;	
0008	WE WERE THEN GOING TO SEE IF LA PAZ COUNTY WOULD	
0009	ACCEPT JURISDICTION; HELD UP BECAUSE QUARTZSITE	
0010	TOWN MAY WANT TO ACCEPT JURISDICTION. (ESTOB)	
0011	RETURN CASE TO K. MONTGOMERY, HRA, WHEN DONE IN YRA.	

**BUREAU OF LAND MANAGEMENT  
CASE RECORDATION  
(LIVE) SERIAL REGISTER PAGE**

Run Date/Time: 07/26/11 09:20 AM

Page 1 of 2

**01 11-09-1921;042STAT0216.**

**Total Acres  
1.000**

**Serial Number  
AZPHX- 0 086772**

**Case Type 282105: FED AID HIGHWAY(SEC 17)**

**Commodity 971: NON-ENERGY FACILITIES**

**Case Disposition: AUTHORIZED Case File Juris: YUMA FIELD OFFICE**

Serial Number: AZPHX- 0 086772

Name & Address	Int Rel	%Interest
AZ SHWY 206 S 17TH AVE PHOENIX AZ 85007	HOLDER	100.000000000

Serial Number: AZPHX- 0 086772

Mer Twp Rng	Sec	SType	Nr Suff	Subdivision	District/Resource Area	County	Mgmt Agency
14 0040N 0170W 019	FF	1	M&B;	LAKE HAVASU FO	LA PAZ	BUREAU OF LAND MGMT	
14 0040N 0170W 019	FF	1	M&B;	YUMA FO	LA PAZ	BUREAU OF LAND MGMT	
14 0040N 0170W 020	FF	1	M&B;	LAKE HAVASU FO	LA PAZ	BUREAU OF LAND MGMT	
14 0040N 0170W 020	FF	1	M&B;	YUMA FO	LA PAZ	BUREAU OF LAND MGMT	
14 0040N 0170W 022	FF	1	M&B;	LAKE HAVASU FO	LA PAZ	BUREAU OF LAND MGMT	
14 0040N 0170W 023	FF	1	M&B;	LAKE HAVASU FO	LA PAZ	BUREAU OF LAND MGMT	
14 0040N 0170W 024	FF	1	M&B;	LAKE HAVASU FO	LA PAZ	BUREAU OF LAND MGMT	
14 0040N 0170W 027	FF	1	M&B;	YUMA FO	LA PAZ	BUREAU OF LAND MGMT	
14 0040N 0170W 027	FF	1	M&B;	LAKE HAVASU FO	LA PAZ	BUREAU OF LAND MGMT	
14 0040N 0170W 028	FF	1	M&B;	LAKE HAVASU FO	LA PAZ	BUREAU OF LAND MGMT	
14 0040N 0170W 028	FF	1	M&B;	YUMA FO	LA PAZ	BUREAU OF LAND MGMT	
14 0040N 0170W 029	FF	1	M&B;	LAKE HAVASU FO	LA PAZ	BUREAU OF LAND MGMT	
14 0040N 0170W 029	FF	1	M&B;	YUMA FO	LA PAZ	BUREAU OF LAND MGMT	
14 0040N 0180W 019	FF	1	M&B;	YUMA FO	LA PAZ	BUREAU OF LAND MGMT	
14 0040N 0180W 020	FF	1	M&B;	YUMA FO	LA PAZ	BUREAU OF LAND MGMT	
14 0040N 0180W 021	FF	1	M&B;	YUMA FO	LA PAZ	BUREAU OF LAND MGMT	
14 0040N 0180W 022	FF	1	M&B;	YUMA FO	LA PAZ	BUREAU OF LAND MGMT	
14 0040N 0180W 023	FF	1	M&B;	YUMA FO	LA PAZ	BUREAU OF LAND MGMT	
14 0040N 0180W 024	FF	1	M&B;	YUMA FO	LA PAZ	BUREAU OF LAND MGMT	
14 0040N 0190W 024	FF	1	M&B;	YUMA FO	LA PAZ	BUREAU OF LAND MGMT	
14 0040N 0190W 025	FF	1	M&B;	YUMA FO	LA PAZ	BUREAU OF LAND MGMT	
14 0040N 0190W 026	FF	1	M&B;	YUMA FO	LA PAZ	BUREAU OF LAND MGMT	
14 0040N 0190W 030	FF	1	M&B;	YUMA FO	LA PAZ	BUREAU OF LAND MGMT	
14 0040N 0190W 031	FF	1	M&B;	YUMA FO	LA PAZ	BUREAU OF LAND MGMT	
14 0040N 0200W 031	FF	1	M&B;	YUMA FO	LA PAZ	BUREAU OF LAND MGMT	
14 0040N 0200W 031	FF	1	M&B;	YUMA FO	LA PAZ	COLORADO RIVER RESRV	
14 0040N 0200W 032	FF	1	M&B;	YUMA FO	LA PAZ	BUREAU OF LAND MGMT	
14 0040N 0200W 033	FF	1	M&B;	YUMA FO	LA PAZ	BUREAU OF LAND MGMT	
14 0040N 0200W 034	FF	1	M&B;	YUMA FO	LA PAZ	BUREAU OF LAND MGMT	
14 0040N 0200W 035	FF	1	M&B;	YUMA FO	LA PAZ	BUREAU OF LAND MGMT	
14 0040N 0200W 036	FF	1	M&B;	YUMA FO	LA PAZ	BUREAU OF LAND MGMT	

Serial Number: AZPHX- 0 086772

Act Date	Code	Action	Action Remarks	Pending Office
08/20/1931	387	CASE ESTABLISHED		
08/21/1931	307	ROW GRANTED-ISSUED		
08/21/1931	502	LENGTH IN FEET	UNK;	
08/21/1931	504	WIDTH IN FEET (TOTAL)	400.0;	
04/12/1965	287	PROOF CONST/USE ACPT		
07/16/1991	974	AUTOMATED RECORD VERIF		
02/02/2004	311	RELQ FILED	PARTIAL RELQ?	
01/01/9999	763	EXPIRES		

**NO WARRANTY IS MADE BY BLM  
FOR USE OF THE DATA FOR  
PURPOSES NOT INTENDED BY BLM**

